

# BPS Meeting, 21. September 2023, 14:15 – 15:30

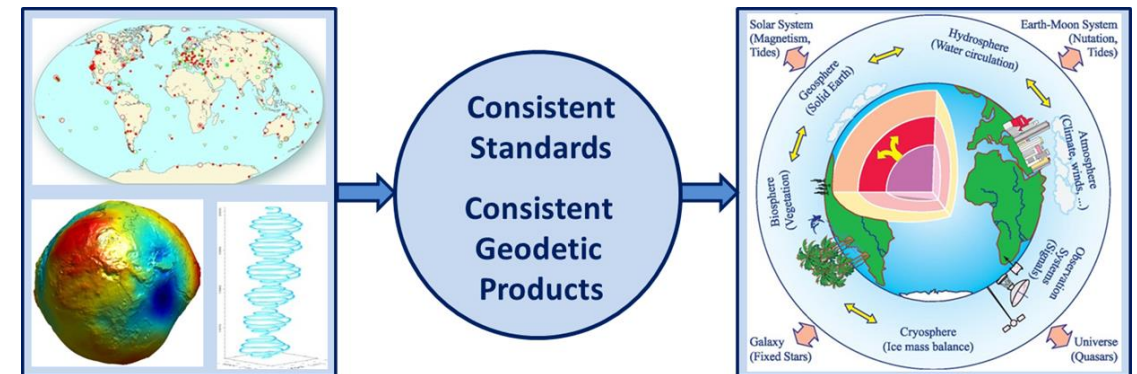
## Agenda

- BPS Activity Report (Detlef Angermann et al.)
- Some thoughts on the definition of EGVs (Thomas Gruber, remote)
- Working Group "Towards a consistent set of parameters for the definition of a new GRS" (Urs Marti, remote)
- Committee "Contributions to Earth System Modelling" (Maik Thomas, remote)
- Discussion

# GGOS Bureau of Products and Standards (BPS) – Activity Report

- BPS is chaired by the Technical University of Munich  
D. Angermann (Director), T. Gruber (Deputy Director), M. Gerstl (retired), R. Heinkelmann (GFZ), U. Hugentobler (TUM), L. Sánchez (DGFI-TUM), P. Steigenberger (DLR)
- **GGOS components associated to the BPS:**
  - Committee “**Contributions to Earth System Modelling (ESM)**” (Chair: M. Thomas)
  - Committee “**Definition of Essential Geodetic Variables (EGVs)**” (Chair: R. Gross)
  - Working Group “**Towards a consistent set of parameters for the definition of a new GRS**” (Chair: U. Marti)
- **Objectives:**
  - contact and coordinating point for homogenization of IAG standards and products
  - keep track of the adopted geodetic standards and conventions across all IAG components
  - motivate the development of new geodetic products
  - describe and promote geodetic products

The BPS supports GGOS in its key goal to integrate the three pillars geometry, gravity field and rotation of the Earth



# Representatives of IAG Services and other entities

R. Heinkelmann, Germany	International Earth Rotation and Reference Systems Service (IERS)	geometry
N. Stamatakos, USA	International Earth Rotation and Reference Systems Service (IERS)	
U. Hugentobler, Germany	International GNSS Service (IGS)	
E. Pavlis, USA	International Laser Ranging Service (ILRS)	
J. Gipson, USA	International VLBI Service for Geodesy and Astrometry (IVS)	gravity
P. Štěpánek, Czech Republic	International DORIS Service (IDS)	
R. Barzaghi, Italy	International Gravity Field Service (IGFS)	
S. Bonvalot, France	Bureau Gravimétrique International (BGI)	
M. Reguzzoni, Italy	International Service for the Geoid (ISG)	
E. S. Ince, Germany	International Center for Global Earth Models (ICGEM)	
K. M. Kelly, Germany	International Digital Elevation Model Service (IDEMS)	
H. Wzointek, Germany	International Geodynamics and Earth Tide Service (IGETS)	
J. Kusche, Germany	Representative of gravity community	
J. Ferrandiz, Spain	IAU Commission A3 Fundamental Standards	
M. Craymer, Canada	Chair of Control Body for ISO Geodetic Registry Network	other entities
L. Hothem, USA	Vice-Chair of Control Body for ISO Geodetic Registry Network	
S. Rózsa, Hungary	IAG Communication and Outreach Branch	
M. Sehnal, Austria	GGOS Coordinating Office	

# BPS Implementation Plan 2020 – 2022

	2020												2021												2022											
	1	2	3	4	5	6	7	8	9	10	11	12	1	2	3	4	5	6	7	8	9	10	11	12	1	2	3	4	5	6	7	8	9	10	11	12
<b>Strategic Planning Phases</b>	for 2020-2022												for 2023-2024																							
Development Implementation Plan																																				
<b>New Implementation Plan</b>												X																								
<b>Communication &amp; Coordination Activities</b>																																				
EC Monthly Telecon	X	X	X	X	X	X	X	X	X	X	X	X	X	X	X	X	X	X	X	X	X	X	X	X	X	X	X	X	X	X	X	X	X	X	X	X
CB Semiannual Meetings (EGU, GGOS Days)				X							X					X						X														
Consortium Annual Meeting										X												X														
BPS Meetings (external)				X						X						X						X														
BPS Meetings (internal)	X			X			X		X	X	X		X	X	X							X									X		X		X	
<b>Specific Tasks - Products and Standards</b>																																				
2nd version BPS inventory	←	→																																		
Revision BPS inventory		←	→																																	
Publication BPS inventory in Geodesist's HB																																				
Resolving deficiencies (with IAG Services)																																				
Updating and extending BPS inventory																																				
Classification and description of products																																				
Gap analysis regarding products																																				
Interaction with IAG Services																																				
Interaction with IAG Services																																				
Review of BPS inventory																																				
Development of new GGOS website																																				
Development of GGOS outreach material																																				
Preparation UAW and GGOS Days 2021																																				
Co-convenor of GGOS sessions																																				
Publications and presentations																																				

**Activities are currently updated according to the new GGOS Implementation Plan 2023 – 2025**

- Keep track of adopted geodetic standards and conventions (BPS inventory)
- Contribute to the re-writing/revising of the IERS Conventions (in the function as Chapter Expert for Chapter 1 “General definitions and numerical standards“)
- Motivate development of integrated geodetic products (interact with GGOS Focus Areas)
- Classification and description of geodetic products (see [www.ggos.org](http://www.ggos.org))
- Contribute to the definition of Essential Geodetic Variables (EGVs)

*Mainly within  
IAG/GGOS*

- Contribute to IAG/GGOS outreach (e.g. GGOS Website, Portal, Videos, Brochures,...)
- Interact with external stakeholders (e.g. IAU, ISO, UN-GGIM SCoG/GGCE,...)
- BPS representation in IAU Commission A3 “Fundamental Standards“
- IAG representative to ISO/TC 211
- IAG representative to UN-GGIM SCoG WG “Standards, Data Sharing and Policies“

*External  
(outside IAG)*

# BPS Inventory of Standards and Conventions



Inventory of standards and conventions used for the generation of IAG products (*Angermann et al. 2016 and 2020*)

- Introduction (Chapter 1)
- GGOS Bureau of Products and Standards (Chapter 2)
- Evaluation of numerical standards (Chapter 3)
- Product-based review (Chapter 4)
  - Six IAG products/topics have been evaluated (see right)
  - Consider other products (e.g. atmosphere products, sea level, ice melting, terrestrial water storage, ...)
- Assess the present status, identify gaps and deficiencies, provide recommendations (interaction with IAG Services, IERS Conventions Center, IAU, ISO, UN-GGIM SCoG/GGCE, ...)
- Goal: Improve consistency of geodetic products

## Contents

Preface . . . . .	221
Acknowledgements . . . . .	223
1 Introduction . . . . .	224
1.1 GGOS: Mission, goals and structure . . . . .	224
1.2 Standards and conventions . . . . .	226
2 GGOS Bureau of Products and Standards . . . . .	233
2.1 Mission and objectives . . . . .	233
2.2 Tasks . . . . .	234
2.3 Staff and representatives . . . . .	234
3 Evaluation of numerical standards . . . . .	236
3.1 Defining parameters . . . . .	236
3.2 Solid Earth tide systems . . . . .	236
3.3 Open problems and recommendations . . . . .	237
4 Product-based review . . . . .	239
4.1 Celestial reference systems and frames . . . . .	239
4.2 Terrestrial reference systems and frames . . . . .	243
4.3 Earth Orientation Parameters (EOP) . . . . .	250
4.4 GNSS satellite orbits . . . . .	256
4.5 Gravity and geoid . . . . .	260
4.6 Height systems and their realisations . . . . .	267
5 Summary . . . . .	279
Glossary . . . . .	280
Bibliography . . . . .	282

- Keep track of adopted geodetic standards and conventions (BPS inventory)
- Contribute to the re-writing/revising of the IERS Conventions (in the function as Chapter Expert for Chapter 1 “General definitions and numerical standards“)
- Motivate development of integrated geodetic products (interact with GGOS Focus Areas)
- Classification and description of geodetic products (see [www.ggos.org](http://www.ggos.org))
- Contribute to the definition of Essential Geodetic Variables (EGVs)

*Mainly within  
IAG/GGOS*

- Contribute to IAG/GGOS outreach (e.g. GGOS Website, Portal, Videos, Brochures,...)
- Interact with external stakeholders (e.g. IAU, ISO, UN-GGIM SCoG/GGCE,...)
- BPS representation in IAU Commission A3 “Fundamental Standards“
- IAG representative to ISO/TC 211
- IAG representative to UN-GGIM SCoG WG “Standards, Data Sharing and Policies“

*External  
(outside IAG)*

- Outcome of Unified Analysis Workshop 2022 (Thessaloniki, Greece, October 21-23, 2022)  
“Session: Standards, Conventions, and Formats (Chairs: D. Angermann, N. Stamatakos)“
- Section 1.1 Permanent Tide
  - Include the IAG Resolution (2015) on the International Height Reference Frame (IHRF) demanding the mean-tide system for heights
  - Update references (e.g., Drewes et al. 2016; Ihde et al. 2017; Mäkinen 2021; Sánchez et al. 2021)
  - Add a short paragraph or a footnote summarizing the strategy for the implementation of the IHRF concerning the handling of the permanent tide (to be discussed within IERS)
- Section 1.2 Numerical Standards
  - Update Table 1.1 “IERS numerical standards“ (see next slide)
  - Notes on Table 1.2 “Parameters of the GRS80“; Towards a new GRSXX (see presentation by Urs Marti)
- General recommendations of the BPS
  - **REC-1:** The used numerical standards including time and tide systems must be clearly documented for all geodetic products (*across all IAG components*)
  - **REC-2:** The BPS recommends that the necessity of a new Geodetic Reference System (GRSXX) should be further clarified (*WG: Urs Marti*)



# IERS Conventions Section 1.2 Numerical Standards

(Table taken from IERS Conventions)

Table 1.1: IERS numerical standards.

	Constant Value	Uncertainty	Ref. Description
<b>Natural defining constants</b>			
CODATA	$c$	299792458 ms <sup>-1</sup>	Defining [1] Speed of light
<b>Auxiliary defining constants</b>			
IAU	$k$	$1.720209895 \times 10^{-2}$	Defining [2] Gaussian gravitational constant
	$L_G$	$6.969290134 \times 10^{-10}$	Defining [3] 1-d(TT)/d(TCG)
	$L_B$	$1.550519768 \times 10^{-8}$	Defining [4] 1-d(TDB)/d(TCB)
	$TDB_0$	$-6.55 \times 10^{-5}$ s	Defining [4] TDB–TCB at JD 2443144.5 TAI
	$\theta_0$	0.7790572732640 rev	Defining [3] Earth Rotation Angle (ERA) at J2000.0
	$d\theta/dt$	1.00273781191135448 rev/UT1day	Defining [3] Rate of advance of ERA
<b>Natural measurable constant</b>			
CODATA	$G$	$6.67428 \times 10^{-11}$ m <sup>3</sup> kg <sup>-1</sup> s <sup>-2</sup>	$6.7 \times 10^{-15}$ m <sup>3</sup> kg <sup>-1</sup> s <sup>-2</sup> [1] Constant of gravitation
<b>Body constants</b>			
DE421	$GM_\odot^\#$	$1.32712442099 \times 10^{20}$ m <sup>3</sup> s <sup>-2</sup>	$1 \times 10^{10}$ m <sup>3</sup> s <sup>-2</sup> [5] Heliocentric gravitational constant
	$J_{2\odot}$	$2.0 \times 10^{-7}$	(adopted for DE421) [5] Dynamical form factor of the Sun
	$\mu$	0.0123000371	$4 \times 10^{-10}$ [6] Moon–Earth mass ratio
<b>Earth constants</b>			
Groten 2004	$GM_\oplus^\dagger$	$3.986004418 \times 10^{14}$ m <sup>3</sup> s <sup>-2</sup>	$8 \times 10^5$ m <sup>3</sup> s <sup>-2</sup> [7] Geocentric gravitational constant
	$a_E^{\dagger\dagger}$	6378136.6 m	0.1 m [8] Equatorial radius of the Earth
	$J_{2\oplus}^\ddagger$	$1.0826359 \times 10^{-3}$	$1 \times 10^{-10}$ [8] Dynamical form factor of the Earth
	$1/f^\ddagger$	298.25642	0.00001 [8] Flattening factor of the Earth
	$g_E^{\dagger\dagger}$	$9.7803278$ ms <sup>-2</sup>	$1 \times 10^{-6}$ ms <sup>-2</sup> [8] Mean equatorial gravity
2017/11/06	$W_0$	$62636853.4$ m <sup>2</sup> s <sup>-2</sup>	$0.02$ m <sup>2</sup> s <sup>-2</sup> [10] Potential of the geoid
IAG 2015	$R_0^\dagger$	6363672.6 m	0.1 m [8] Geopotential scale factor ( $GM_\oplus/W_0$ )
	$H$	$3273795 \times 10^{-9}$	$1 \times 10^{-9}$ [9] Dynamical flattening
<b>Initial value at J2000.0</b>			
	$\epsilon_0$	84381.406''	0.001'' [4] Obliquity of the ecliptic at J2000.0
<b>Other constants</b>			
IAU	$au^{\dagger\dagger}$	$1.49597870700 \times 10^{11}$ m	3 m [6] Astronomical unit
	$L_C$	$1.48082686741 \times 10^{-8}$	$2 \times 10^{-17}$ [3] Average value of 1-d(TCG)/d(TCB)

# TCB-compatible value, computed from the TDB-compatible value in [5].

† The value for  $GM_\oplus$  is TCG-compatible. For  $a_E$ ,  $g_E$  and  $R_0$  the difference between TCG-compatible and TT-compatible is not relevant with respect to the uncertainty.

‡ The values for  $a_E$ ,  $1/f$ ,  $J_{2\oplus}$  and  $g_E$  are “zero tide” values (see the discussion in Section 1.1 above). Values according to other conventions may be found in reference [8].

†† TDB-compatible value. An accepted definition for the TCB-compatible value of  $au$  is still under discussion.

[1] Mohr *et al.*, 2008.

[2] Resolution adopted at the IAU XVI General Assembly (Müller and Jappel, 1977), see [http://www.iau.org/administration/resolutions/general\\_assemblies/](http://www.iau.org/administration/resolutions/general_assemblies/)

[3] Resolution adopted at the IAU XXIV General Assembly (Rickman, 2001), see [http://www.iau.org/administration/resolutions/general\\_assemblies/](http://www.iau.org/administration/resolutions/general_assemblies/)

[4] Resolution adopted at the IAU XXVI General Assembly (van der Hucht, 2008), see [http://www.iau.org/administration/resolutions/general\\_assemblies/](http://www.iau.org/administration/resolutions/general_assemblies/)

[5] Folkner *et al.*, 2008.

[6] Pitjeva and Standish, 2009.

[7] Ries *et al.*, 1992. Recent studies (Ries, 2007) indicate an uncertainty of  $4 \times 10^5$  m<sup>3</sup>s<sup>-2</sup>.

[8] Groten, 2004.

[9] Value and uncertainty consistent with the IAU2006/2000 precession-nutation model, see (Capitaine *et al.*, 2003).

[10] Resolution No. 1 adopted at the IAG (2015), see [https://iag.dgfi.tum.de/fileadmin/IAG-docs/IAG\\_Resolutions\\_2015.pdf](https://iag.dgfi.tum.de/fileadmin/IAG-docs/IAG_Resolutions_2015.pdf)

## BPS recommendations for Table 1.1 updates:

- IAU Res. B1.9 (2000):  $L_G$  declared as defining constant =>  $L_G$  should not change with new updates of  $W_0$  ( $L_G=W_0/c_2$ )
- IAU Res. B2 (2012): Gaussian gravitational constant  $k$  to be deleted from the system of astronomical constants
- IAU Res. B2 (2012): astronomical unit (**au**) => exact value
- $L_C$  is a derived quantity => should be deleted from the table
- CODATA (2018): New value  $G = 6.67439 \times 10^{-11}$  m<sup>3</sup> kg<sup>-1</sup> s<sup>-2</sup>
- New JPL planetary and lunar ephemerides (DE440 and DE441, Park et al. 2021)
- New value:  $GM_\odot = 1.32712440042 \times 10^{20}$  m<sup>3</sup> kg<sup>-1</sup> s<sup>-2</sup> (Pitjeva 2015)

- Keep track of adopted geodetic standards and conventions (BPS inventory)
- Contribute to the re-writing/revising of the IERS Conventions (in the function as Chapter Expert for Chapter 1 “General definitions and numerical standards“)
- Motivate development of integrated geodetic products (interact with GGOS Focus Areas)
- Classification and description of geodetic products (see [www.ggos.org](http://www.ggos.org))
- Contribute to the definition of Essential Geodetic Variables (EGVs)

*Mainly within  
IAG/GGOS*

- Contribute to IAG/GGOS outreach (e.g. GGOS Website, Portal, Videos, Brochures,...)
- Interact with external stakeholders (e.g. IAU, ISO, UN-GGIM SCoG/GGCE,...)
- BPS representation in IAU Commission A3 “Fundamental Standards“
- IAG representative to ISO/TC 211
- IAG representative to UN-GGIM SCoG WG “Standards, Data Sharing and Policies“

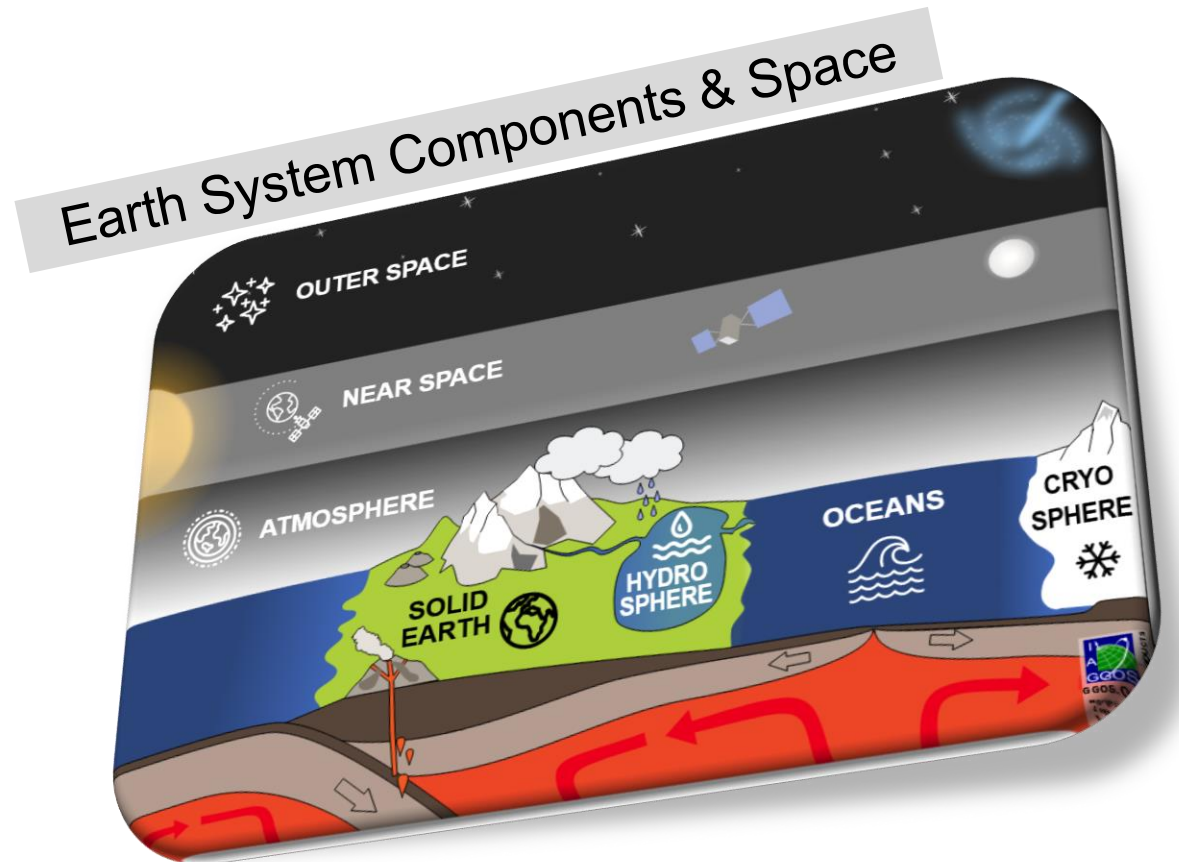
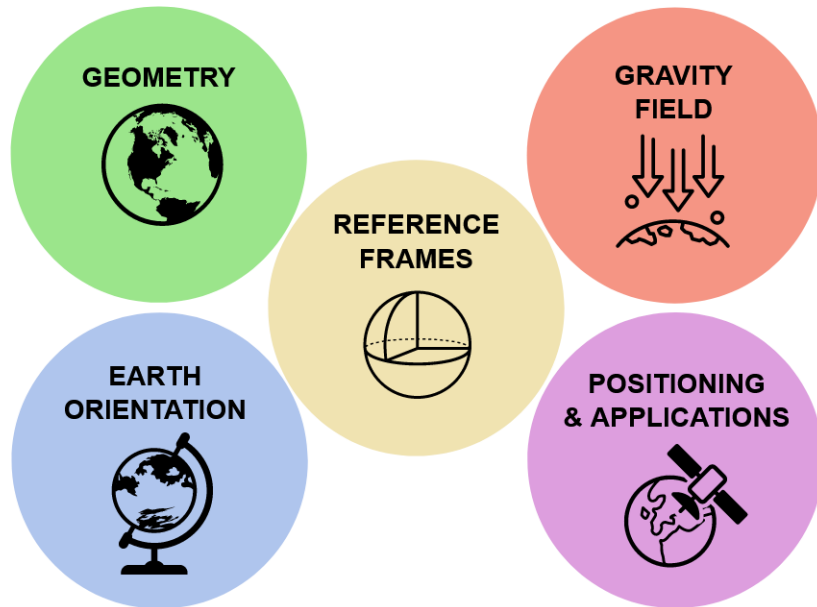
*External  
(outside IAG)*

# Classification and description of geodetic products

Two classifications for geodetic products:

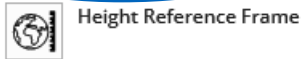
- **Geodetic themes:** Reference frames, geometry, Earth orientation, gravity field, positioning and applications
- **Earth system components and space:** Outer and near space, atmosphere, hydrosphere, oceans, cryosphere, and solid Earth

## Geodetic Themes

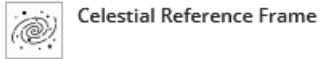


# List of geodetic products and “appetizer” questions (some examples)

## Reference Frames

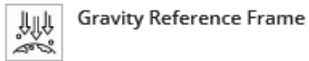


Height Reference Frame



Celestial Reference Frame

*How can we link Earth and space?*



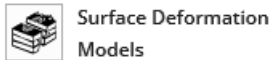
Gravity Reference Frame

*How can we provide a stable reference for measuring changes of our planet?*



Terrestrial Reference Frame

## Geometry

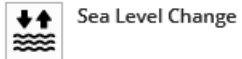


Surface Deformation Models

*Why is the Earth's surface in constant change?*

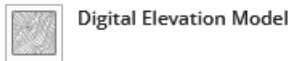


Ocean Topography Models



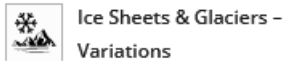
Sea Level Change

*How fast is the sea level rising?*



Digital Elevation Model

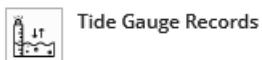
*How fast is the ice being lost in Greenland and Antarctica?*



Ice Sheets & Glaciers - Variations



Station Positions & Variations



Tide Gauge Records



Sea Surface Heights

*How can the height of oceans be observed?*

## Earth Orientation



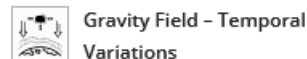
Earth Orientation Parameters

*Why are the days getting longer and the Earth is wobbling?*

## Gravity Field

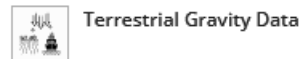


Global Gravity Field - Models

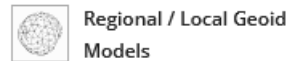


Gravity Field - Temporal Variations

*Why is the Earth's gravity field variable?*

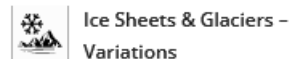


Terrestrial Gravity Data



Regional / Local Geoid Models

*What is a geoid and why is it needed?*



Ice Sheets & Glaciers - Variations



Height Systems

*Why are height systems so important?*

## Positioning & Applications

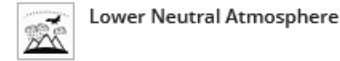


Thermosphere

*How does the atmosphere influence low-flying satellites?*

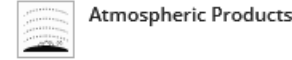


Ionosphere

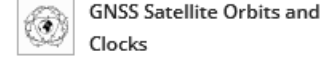


Lower Neutral Atmosphere

*How can geodesy contribute to weather prediction?*



Atmospheric Products



GNSS Satellite Orbits and Clocks

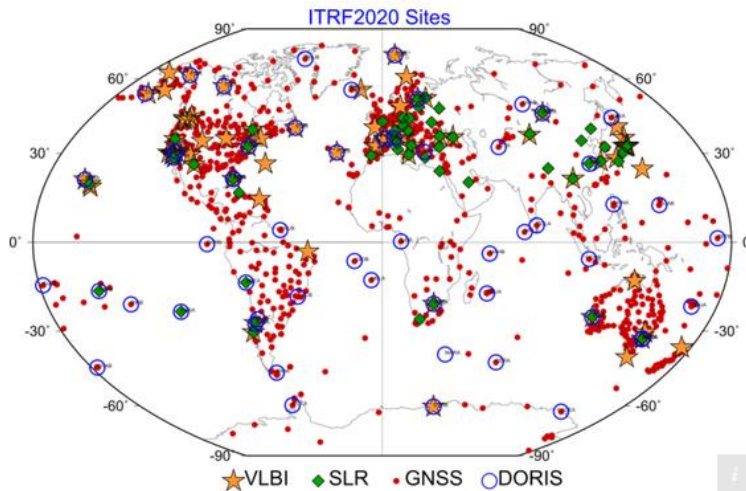


## Terrestrial Reference Frame



How can we provide a stable reference for measuring changes of our planet?

The [International Association of Geodesy \(IAG\)](#) recommends the International Terrestrial Reference Frame (ITRF) as the **standard terrestrial reference frame** for **positioning, satellite navigation and Earth science applications**, as well as for the definition and alignment of national and regional reference frames (see IAG Resolution No. 1, 2019). The importance of geodetic reference frames has been recognized by the United Nations, too. In February 2015, the [UN](#) General Assembly adopted its first geospatial resolution “[A Global Geodetic Reference Frame for Sustainable Development](#)”.



ITRF station distribution [Source: Altamimi et al.]

[Read More ...](#)

- 23 product descriptions finished
- Further descriptions will follow (e.g. terrestrial water storage, ...)

Status: July 2023

Top Products	Visits
Sea Surface Heights	4951
EOP – Earth Orientation Parameters	4582
TRF – Terrestrial Reference Frame	3468
CRF – Celestial Reference Frame	3297
GNSS Satellite Orbits and Clocks	2501
GRF - Gravity Reference Frame	1986
Global Gravity Field Models	1791
Height Systems	1664

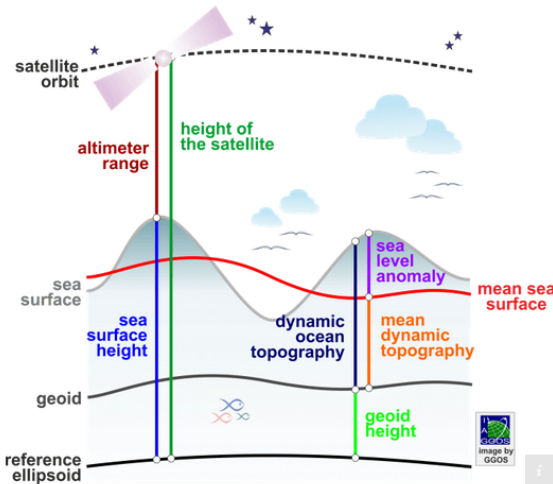
# Sea surface heights (www.ggos.org)



## Sea Surface Heights

How can the height of oceans be observed?

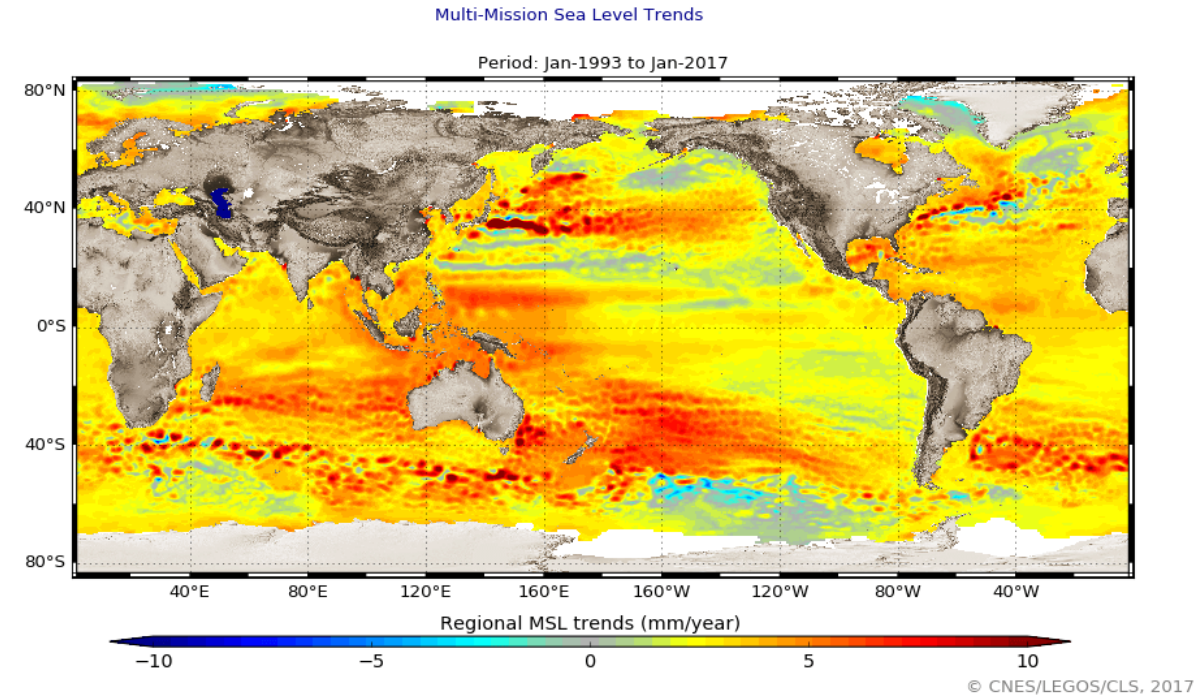
**Satellite altimetry** systems are designed to map the sea surface. These systems **measure the satellite-to-sea surface** round-trip travel time of radar or light pulses to determine the height of the satellite (altimetric range) above the instantaneous sea surface. The difference between the satellite altitude above a reference surface and the altimetric range provides the sea surface height with respect to the same reference surface. The range from the satellite to the sea surface is **corrected for various components** of the atmospheric refraction and to mitigate effects caused by instrumental biases and sea state induced systematics. A number of corrections due to different geophysical effects are also taken into account. **Different products are distinguished:**



Definition of various quantities related to sea-surface-heights

[Read More ...](#)

- + Sea Surface Height (SSH)
- + Mean Sea Surface (MSS)
- + Sea Level Anomalies (SLA)
- + Dynamic Ocean Topography (DOT)
- + Mean Dynamic Topography (MDT)
- + Mean Sea Level (MSL)
- + Global Mean Sea Level (GMSL)



### Selected Data Sources

- RADAR ALTIMETRY TUTORIAL AND TOOLBOX**  
at the European Space Agency (ESA) and Centre National d'Etudes Spatiales (CNES)
- OCEAN SURFACE TOPOGRAPHY**  
from Space at the US National Aeronautics and Space Administration (NASA)
- AVISO+ SATELLITE ALTIMETRY DATA**  
at the Centre National d'Etudes Spatiales (CNES) and the Center for Topographic studies of the Ocean and Hydrosphere (CTOH)
- ALTIMETRIC AND OCEAN SURFACE TOPOGRAPHY DATA INFORMATION**  
at the US National Aeronautics and Space Administration (NASA) and National Oceanic and Atmospheric Administration (NOAA)
- COPERNICUS**  
European Union's Earth Observation Programme Copernicus

- Keep track of adopted geodetic standards and conventions (BPS inventory)
- Contribute to the re-writing/revising of the IERS Conventions (in the function as Chapter Expert for Chapter 1 “General definitions and numerical standards“)
- Motivate development of integrated geodetic products (interact with GGOS Focus Areas)
- Classification and description of geodetic products (see [www.ggos.org](http://www.ggos.org))
- Contribute to the definition of Essential Geodetic Variables (EGVs)

*Mainly within  
IAG/GGOS*

- Contribute to IAG/GGOS outreach (e.g. GGOS Website, Portal, Videos, Brochures,...)
- Interact with external stakeholders (e.g. IAU, ISO, UN-GGIM SCoG/GGCE,...)
- BPS representation in IAU Commission A3 “Fundamental Standards“
- IAG representative to ISO/TC 211
- IAG representative to UN-GGIM SCoG WG “Standards, Data Sharing and Policies“

*External  
(outside IAG)*

## GGOS Website ([www.ggos.org](http://www.ggos.org))

- About GGOS (Organization)
- Information Portal
  - Descriptions & Links
  - Observations, Services, Products
- Events, Blog, Social Media, ...
- GGOS Cloud (Documents)



## GGOS Videos (<https://www.youtube.com/c/GGOSGlobalGeodeticObservingSystem>)

- Discover GGOS and Geodesy (12 languages, ~14.000 views on YouTube)
- New Film about Terrestrial Reference Frames (8 languages)
- More videos about geodetic products will follow (e.g. Geoid, EOPs, ...)
- Social media posts about products (e.g. appetizer questions + illustrations)





- Update BPS activities for new GGOS Implementation Plan 2023 – 2025
- Keep track of standards and conventions across all IAG components
  - Regular update of the BPS Inventory of Standards and Conventions
  - Interaction with IAG Services, IERS Conventions Center, IAU, ISO, ...
- Activities related to geodetic products
  - Accuracy assessment, gap analysis and requirements for geodetic products (link to EGV definition)
  - Motivate the development of integrated geodetic products (interact with GGOS Focus Areas)
  - Prepare further product descriptions (e.g. terrestrial water storage, time series of inland water, ...)
- Activities related to GGOS outreach activities
  - Contribute to GGOS Website updates, Outreach Material (Brochures, Social Media Posts, ...)
  - Contribute to GGOS Portal developments
  - Contribute to further GGOS Films (e.g. more videos about geodetic products will follow)
- Focus on the definition of Essential Geodetic Variables (next presentation by Thomas Gruber)
- ...