

Show and Tell: BioDT and DISSCo Perspective

Claus Weiland, Alex Wolodkin & Jonas Grieb

Claus Weiland / Senckenberg, DiSSCo RI
FAIR-IMPACT Workshop: Why Mappings Matter and how to make them FAIR?
April 13. 2023



DISSCo - (A) Distributed System of Scientific Collections

- **Major focus: Natural Science Collections'** transformation from 16c natural history cabinets into hubs for bio- and geodiversity knowledge
- Encompasses besides preserved specimens living collections like botanical gardens, seed banks, research platforms and tissue/cell culture banks.
- **DISSCo's objective** as RI: digitally unify today's fragmented landscape of European NSC into a single virtual data collection under common curation, access policies and practices.


170+ National Facilities,
23 Countries,
1 European Collection




**Physical
Specimen
Collections**



**Subject DBs &
Aggregators**

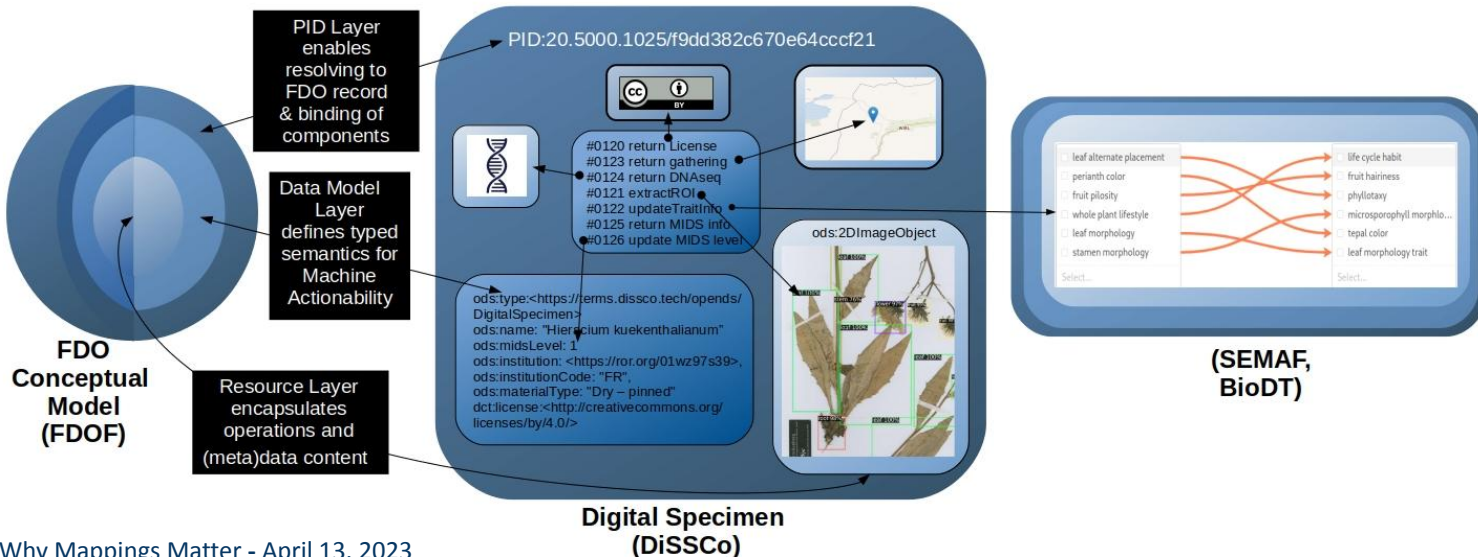


**Data from
research
platforms**



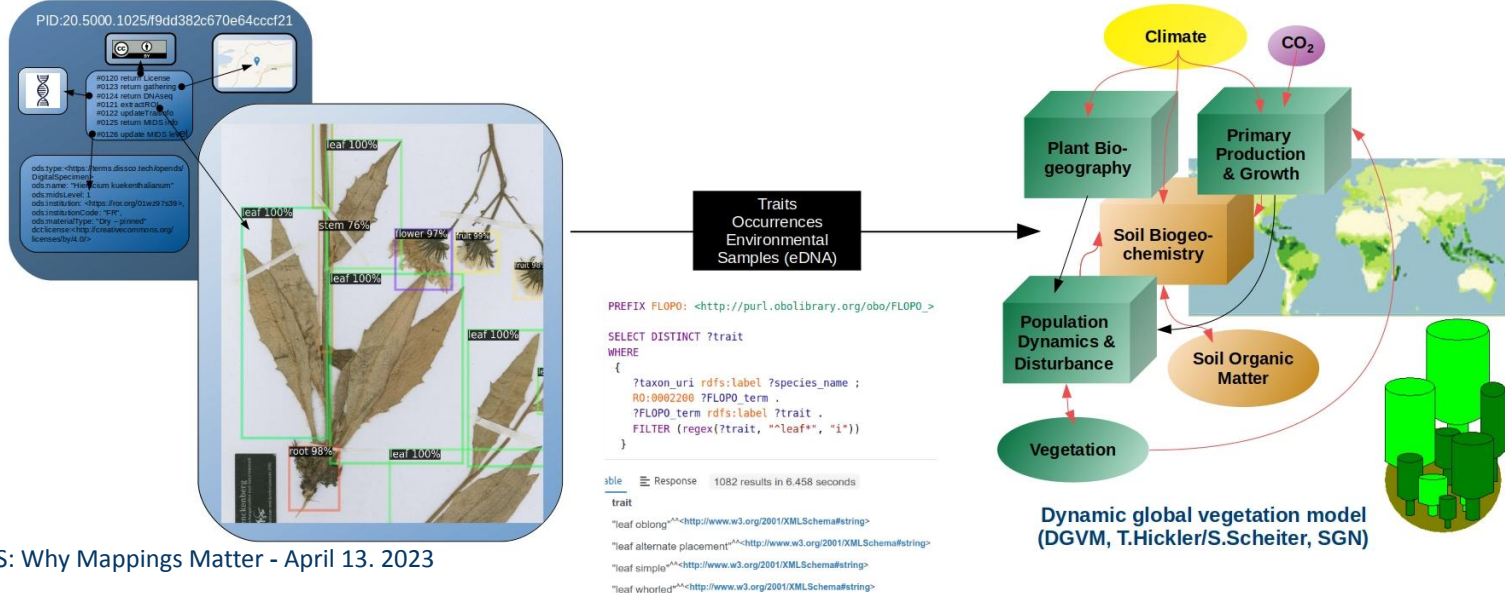
DiSSCo's core data model: The Digital Specimen

- “A Digital Specimen [...] represents the sum of information on the Internet about a natural specimen object. The Digital Specimen acts as a processable digital twin on the Internet for the physical specimen...”
<https://know.dissco.eu/item/141>
- FDO: **Unified conceptual data model, enables interoperability by PID/model layer** developed within the framework of FDOF (www.fairdo.org) and **community defined resource layer** (typed operations and (meta)data)
- Strong focus on self-contained exploration and processing of structured data by machines based on the interplay of descriptions/attributes and services (**machine actionability** as core objective of FAIR).



Biodiversity Digital Twins in DestinE

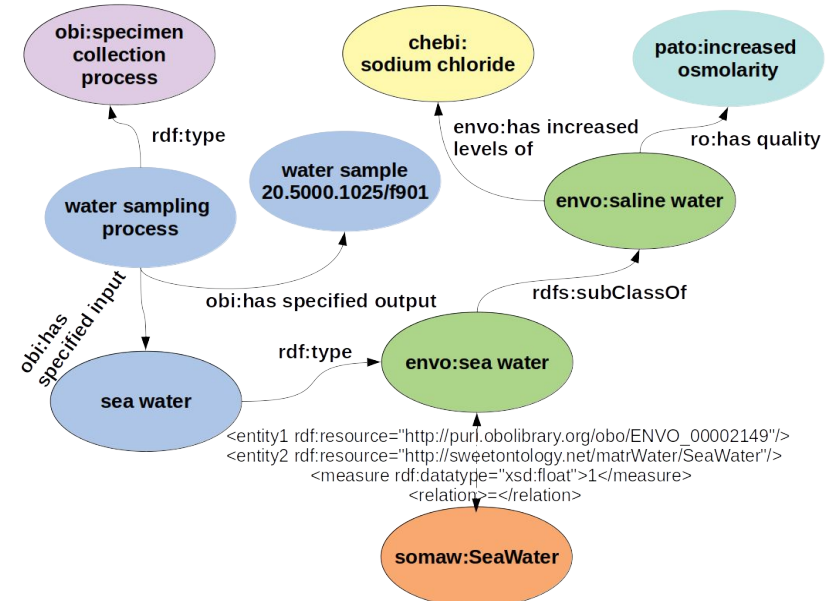
- DestinE: Develop the core simulation platform for an accurate **digital model of the Earth based on thematic Digital Twins** to monitor and simulate natural and human activity and support European environmental policies (<https://digital-strategy.ec.europa.eu/en/policies/destination-earth>).
- BioDT: **The Game Engine for** advanced modelling, simulation and prediction capabilities with regard to **biodiversity grand challenges** (biodiversity loss due to climate/land use, alien invasive species, zoonotic/vector-based diseases).
- **Mobilize data** from environmental-related (E)RI(C)s like DiSSCo, LifeWatch, eLTER and GBIF for **state-of-the-art modeling on HPC platforms**.



Mappings in biodiversity semantics

- Often multiple semantic artifacts for a given domain (biodiversity: ABCD, DwC, agrosystems: AGROVOC, FoodOn) → mappings of related or similar concepts are necessary for data integration, enhance knowledge discovery.
- Alignments/crosswalks develop over time, start as baseline mappings, are partially curated (“silver standard”) or completely reviewed (“gold”) by domain experts (Dahdul 2018, [doi:10.1093/database/bay110](https://doi.org/10.1093/database/bay110)).
- Consistency problem if adding any equivalence axioms to OBO ontologies le.g. between BCO and DwC (e.g. `dwcobo:Location owl:equivalentClass bfo:site`)
- Mappings as workaround?

<	grease ice layer	ENVO_03000074	seaice	ealmCryo/Sealce	subclass of sea ice. (ENVO refers to freshwater ice, but sea ice is best SWEET match)
(=)	convergent plate boundary	ENVO_01001100	subductionzone	realmLandTectonic/SubductionZone	equivalent (with a few exceptions)
(=)	transform plate boundary	/ENVO_01001101	transform plate boundary	realmLandTectonic/TransformPlateBoundary	Found by AML equivalent



Mappings as *pragmatic translations*

- Mappings are often pragmatic ‘translations’ between metadata descriptions and observation measurements and actually targeted at specific interoperability goals
- Require a data model to preserve the context (lab notebook, sample preparation techniques, sensor configurations, etc).
- Share and publish crosswalks using open registries and increase FAIR compliance (PIDs, specifications like SSSOM instead of xrefs)
- A data model and infrastructure draft was proposed with SEMAF (Broeder 2021 doi:[10.5281/zenodo.4651421](https://doi.org/10.5281/zenodo.4651421))

Flower

Colour collapse

blue brown green
 orange pink purple
 red white yellow

Symmetry expand

Inflorescence collapse

cyme, dichasium etc. fascicle head (-like)
 panicle raceme (-like) solitary (or few) flowers
 spike (-like) umbel-like

Corolla expand

fotoMerkmalWert	fotoMerkmal	fotoMerk	OBO ID	FLOPO label	remarks
glandular hairs	Important diagnostics	Habit	FLOPO:0007115	trichome glandular	there is also "trichome glandular": FIXED
red	Flower - Colour	Flower	FLOPO:0007599	flower red	
spiny stems or leaves	Important diagnostics	Habit	FLOPO:0015264	stem spiny	we may need "whole plant spiny": Added, FLOPO:0907311
orbicular	Leaf - Form	Leaf	FLOPO:0017811	leaf lamina orbicular	leaf orbicular not available
palmately compound	Leaf - Structure	Leaf	FLOPO:0018499	leaf digitate	is the same as "leaf palmately compound" FLOPO:0900068: FIXED
pinnately compound	Leaf - Structure	Leaf	FLOPO:0907004	leaf pinnately compound	FLOPO:0023274 might work, but the division into part and quality doesn't fit
capsule	Fruit - Type	Fruit	FLOPO:0900012	fruit type capsule	here, adjectives like capsular would also be possible
legume	Fruit - Type	Fruit	FLOPO:0900013	fruit type legume	

FLOPO: (Hoehndorf 2016)
doi:[10.1186/s13326-016-0107-8](https://doi.org/10.1186/s13326-016-0107-8)

mapping.bio ↔ SEMAF

- Intended as “light-weight service” to read semantic artifacts, visualize them, add mappings as graphical connections and store the mappings as JSON-LD in a cordra (<https://cordra.org>) repo.
- Does not aim to provide substantial parts of the SEMAF infrastructure (registries)

mapping.bio
Mapping Service
Prototype V0.9.6

BIODT
Biodiversity Digital
SENCKENBERG
world of biodiversity

Mapping Editor

Close table view

Relation	Source title	Source link	Target title	Target link	Comment
1	skos:closeMatch	river bank	riparian zone@en	http://sweetontology.net/realLan	as biome used for river or stream
2	skos:narrowMatch	stream bank	riparian zone@en	http://sweetontology.net/realLan	

Choose a mapping file... envo_s... Show all mappings

Select mapping relation:
skos:closeMatch

Add mapping

Export

- Export
- CSV
- RDF/XML
- RDF/TTL
- RDF/JSON-LD (tbd)
- SSSOM (tbc)

Choose a RDF/XML or TTL file...

Select...

- solid astronomical body part
- slope
 - bank
 - stream bank
 - river bank
 - depression
 - channel of a watercourse

coastal@en
delta bar@en
intertidal@en
littoral@en
littoral zone@en
riparian zone@en

SEMAF REGISTRY

crosswalk metadata

mapping metadata

resolves to PID

resolves to PID

Many thanks!

Acknowledgements: Jonas Grieb, Alex Wolodkin (DiSSCo-SGN), Sharif Islam, Wouter Addink, Sam Leeflang, Julian Lopez Gordillo (DiSSCo-Hub/Naturalis) , Rob Hoehndorf, Marco Schmidt (FLOPO)