



(a)



(b)

**Figure S3.1:** The fishing shelter of Agia Triada (images captured during site visits in Autumn 2021): (a) Overview of the port; (b) Detail of the protection works.



(a)




(b)

**Figure S3.2:** The fishing shelter of Paralimni (images captured during site visits in Autumn 2021): (a) Overview of the port; (b) Detail of the protection works.



(a)



(b)

**Figure S3.3:** The fishing shelter of Agia Napa (images captured during site visits in Autumn 2021): (a) Overview of the port; (b) Defects (cracking) detected at the quay wall.





(a)



(b)

**Figure S3.4:** The fishing shelter of Liopetri (images captured during site visits in Autumn 2021): (a) Overview of the port; (b) Construction works in the area of the shelter.



(a)




(b)

**Figure S3.5:** The fishing shelter of Xylophagou (images captured during site visits in Autumn 2021): (a) Overview of the port; (b) Defects (cracking) detected at the concrete wharf.



(a)



(b)

**Figure S3.6:** The fishing shelter of Ormideia (images captured during site visits in Autumn 2021): (a) View of the port facilities; (b) Construction works in the area of the shelter.





(a)



(b)

**Figure S3.7:** The fishing shelter of Xylotympou (images captured during site visits in Autumn 2021): (a) Overview of the port; (b) Failure of the boat slip.



(a)



(b)

**Figure S3.8:** The fishing shelter of Larnaca (images captured during site visits in Autumn 2021): (a) Overview of the port; (b) View of the protection works and the berthing area



(a)



(b)

**Figure S3.9:** The fishing shelter of Zygi (images captured during site visits in Autumn 2021): (a) Overview of the port; (b) View of the protection works.





(a)



(b)

**Figure S3.10:** The fishing shelter of Limassol (images captured during site visits in Autumn 2021): (a) Overview of the port; (b) View of the protection works.



(a)



(b)

**Figure S3.11:** The fishing shelter of Akrotiri (images captured during site visits in Autumn 2021): (a) Overview of the port; (b) View of the berthing area.



(a)



(b)

**Figure S3.12:** The fishing shelter of Paphos (images captured during site visits in Autumn 2021): (a) Overview of the port; (b) Defects (spalling) detected at the quay wall.





(a)



(b)

**Figure S3.13:** The fishing shelter of Agios Georgios (images captured during site visits in Autumn 2021): (a) Overview of the port; (b) Wave overtopping observed at the area of breakwater.



(a)



(b)

**Figure S3.14:** The fishing shelter of Latsi (images captured during site visits in Autumn 2021): (a) Overview of the port; (b) View of the protection works.



(a)




(b)

**Figure S3.15:** The fishing shelter of Pomos (images captured during site visits in Autumn 2021): (a) Overview of the port; (b) View of the protection works.



(a)



(b)

**Figure S3.16:** The fishing shelter of Pyrgos (images captured during site visits in Autumn 2021): (a) View of the port; (b) View of the berthing area.