

Shared mapping to build a territorial narrative

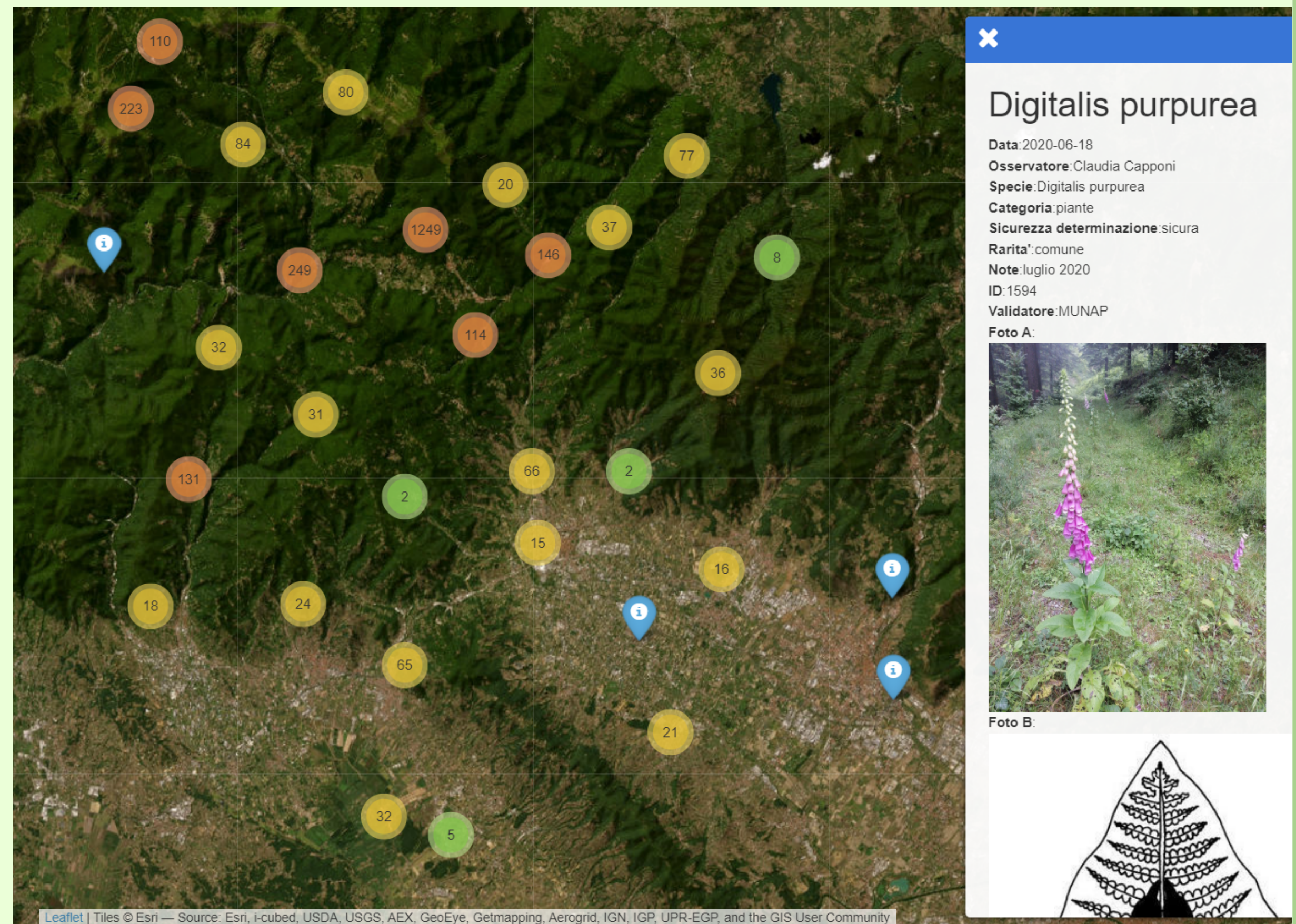
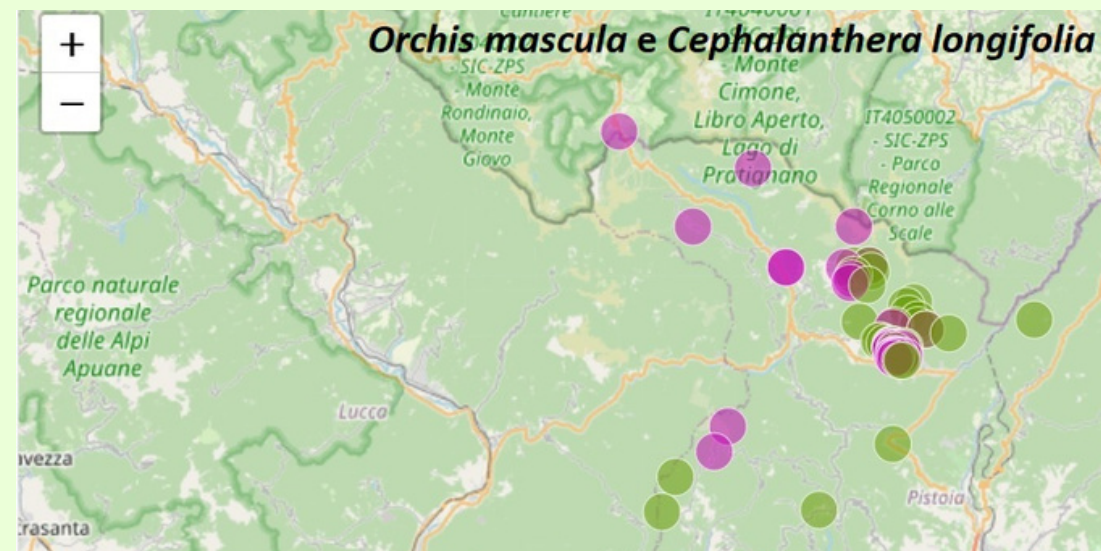
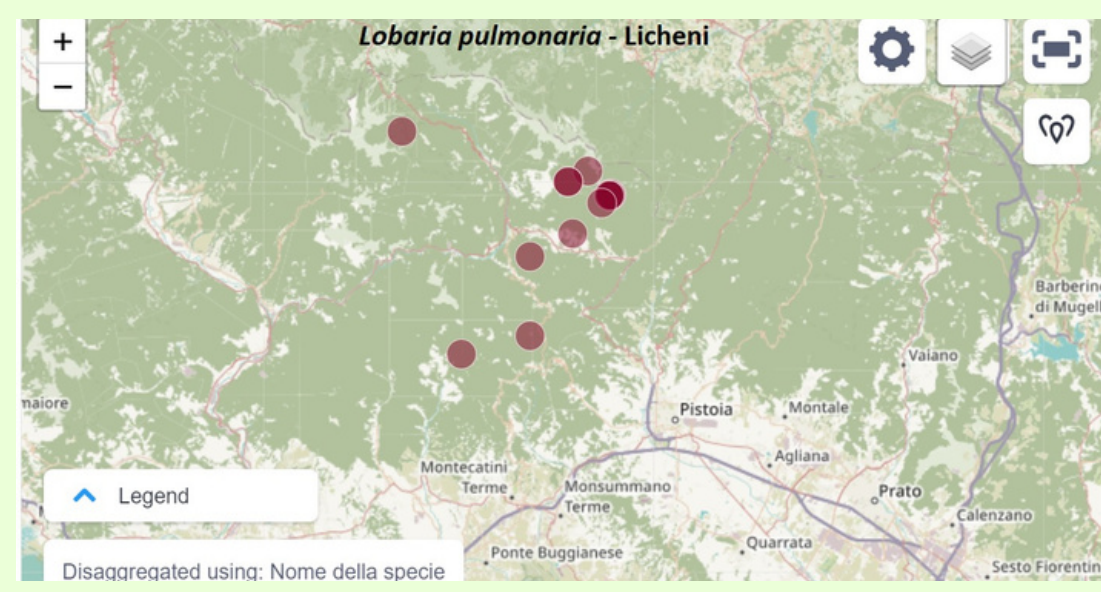
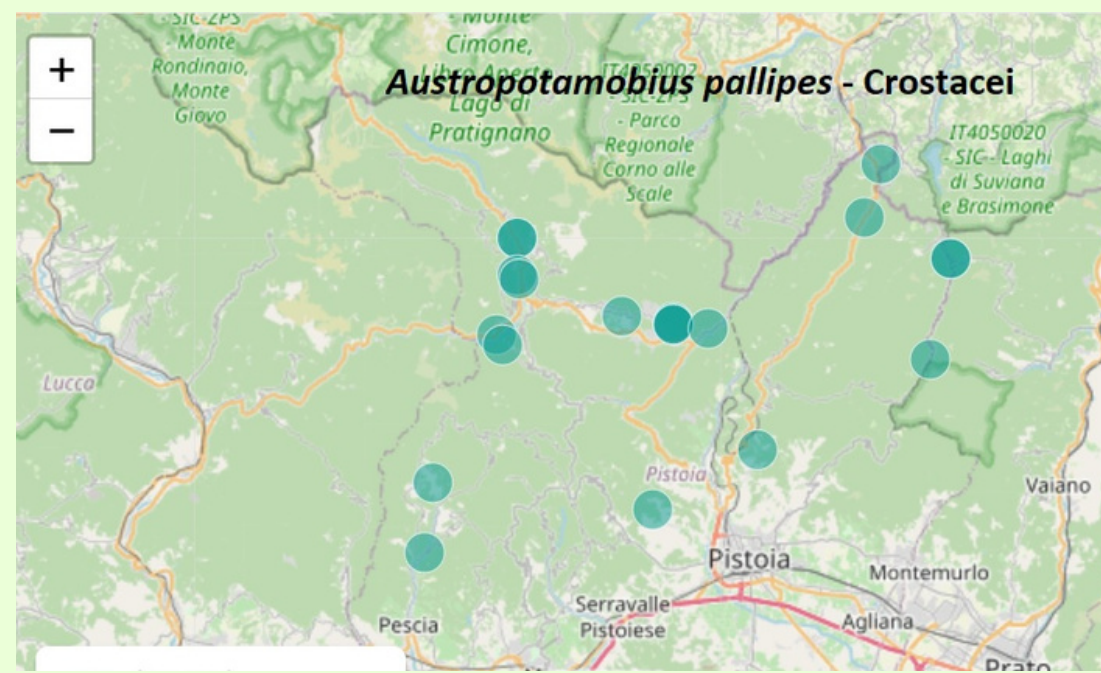


"Mappiamo" is a citizen science initiative, which took its first steps in the territory of the Pistoia Mountains.

Using the Open Kobotoolbox platform, it is possible to geo-reference minerals, plants, fungi, fauna, as well as environments, following a protocol designed by Ecomuseo della Montagna Pistoiese, MuNAP and CNR.

The result is an open and shareable database populated by verified observations.

Mapping
to explore



Thanks to the KoboCollect (Android) and the GIC Collect (iOS) applications, enabled with the "MunapBiodiversity" questionnaire, it is possible to carry out field observations, which are validate by a a local validator. All data collection can take place offline and by web form.

Sensitive data on rare or fragile species is protected to prevent vandalism and predation.

Take part too!

Scan the QR Codes below for basic instructions and to participate in "Mappiamo".

