



# Report from JMA for GHRSSST-XXIII

SAKURAI Toshiyuki\*, YAMANE Ayako\*\* and TAKAMI Masakazu\*

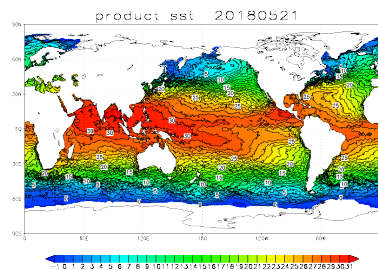
(\*Office of Marine Prediction, Atmosphere and Ocean Department, JMA)

(\*\*Present affiliation: Office of Meteorological Analysis and Application Development, Atmosphere and Ocean Department, JMA)

e-mail: tsakurai@met.kishou.go.jp

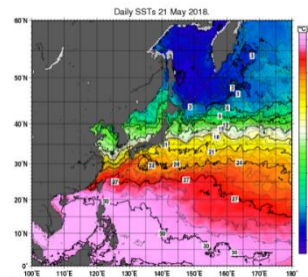
L4 0.25 deg. Global SST Product(MGDSST)

L4 0.1 deg. Regional SST Product (HIMSST)



Input:

- AMSR2 L2 from JAXA,
- VIIRS/sNPP from NOAA/NESDIS
- AVHRR/NOAA-19 :GAC from NESDIS, LAC from MSC/JMA
- In-situ (buoys and ships) from GTS



Input:

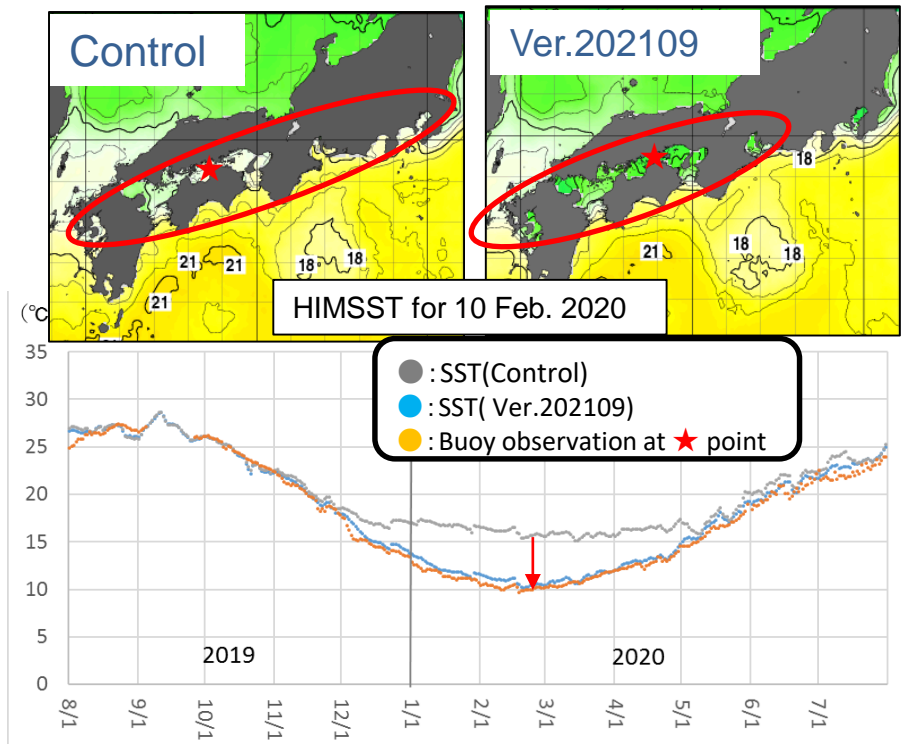
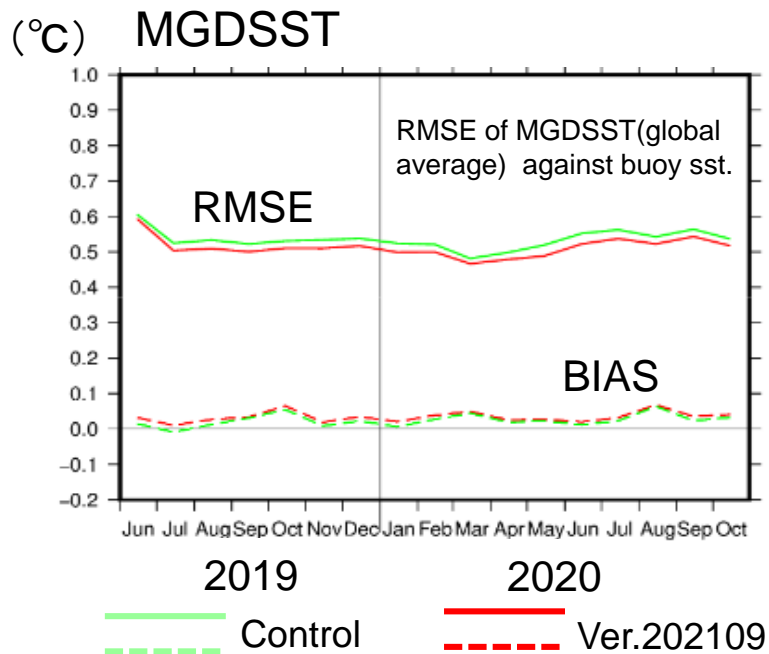
- Himawari-8 SST in addition to data used in MGDSST

# Main update since GHR SST XXII

## MGDSST and HIMSST near-real-time analysis

- September 2021 (Ver.202109)
  1. Replace AVHRR/NOAA-18 to VIIRS/sNPP for both MGDSST and HIMSST.  
→ RMSEs are slightly reduced (lower-left figure for MGDSST).
  2. Reduction of warm bias over the inner bay area in winter/early-spring for HIMSST (lower-right figure).
- November 2021 (Ver.202111)

Removal of AVHRR/Metop-A data corresponding to the end of mission.



Buoy observation data at Yashima island (★) were provided by Kagawa Prefectural Fisheries Experiment Station.

# Major changes expected in 2022

## MGDSST and HIMSST near-real-time analysis

- ① Replace AVHRR/NOAA-19 to VIIRS/NOAA-20 for MGDSST and HIMSST.
- ② Introducing shorter time-scale SST components from AMSR2 into MGDSST.

Test1 applies only ①, and Test2 applies ① and ②.

→ Introducing ② is more effective to reduce RMSE for global average (lower-left figure for MGDSST).

→ Test2 shows clearer SST cooling after passing typhoons in East China Sea (lower-right figure).

The impact on the NWP system is being investigated.

