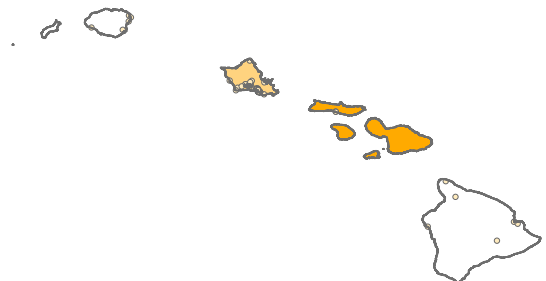
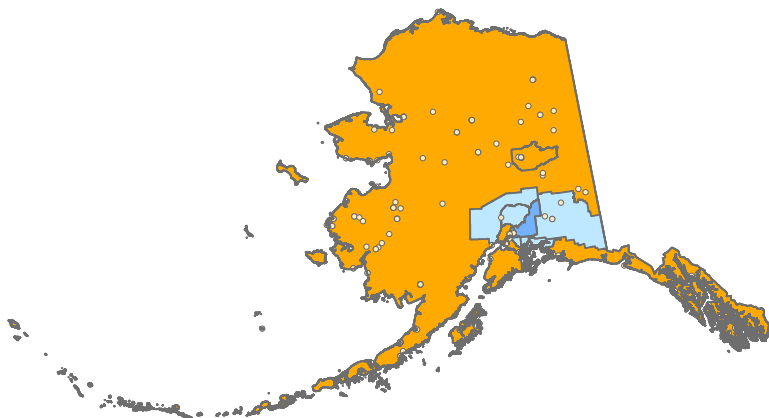
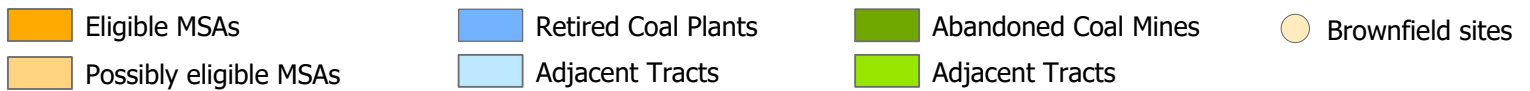
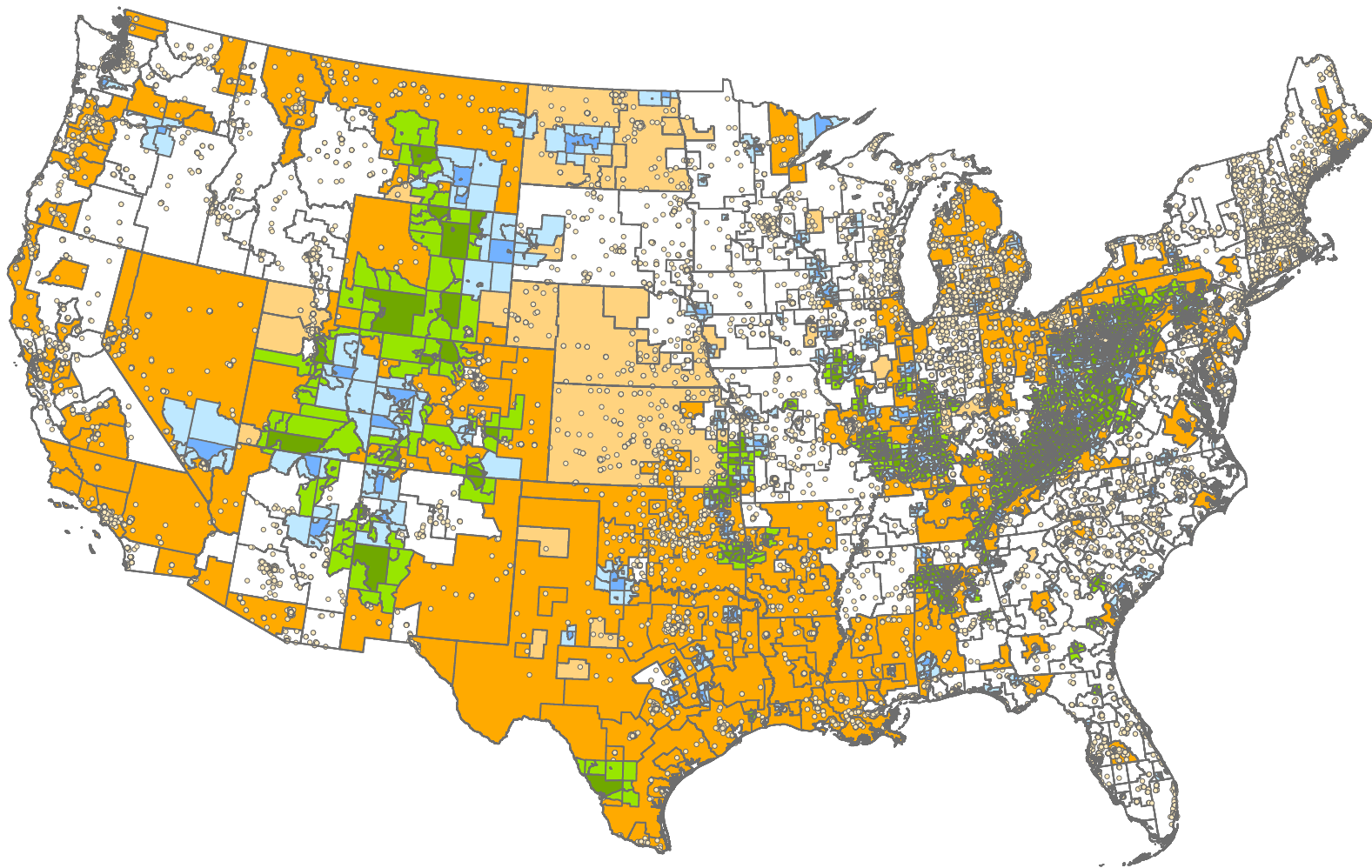


Inflation Reduction Act Energy Communities

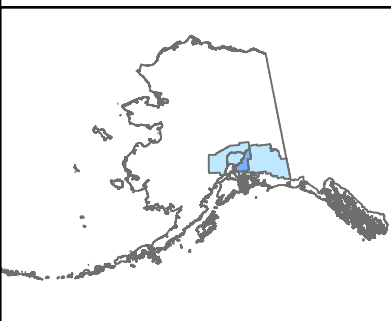
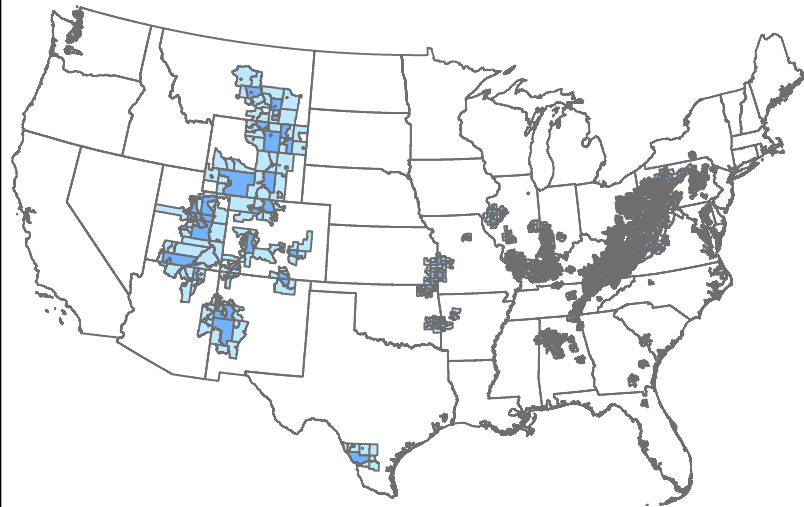


PRINCETON UNIVERSITY
ZERO LAB

Zero-carbon Energy Systems Research and Optimization Laboratory

Coal Mines

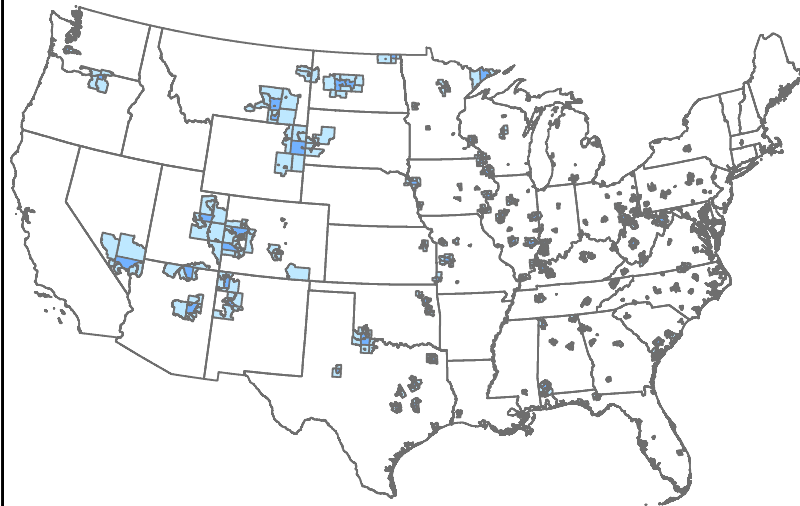
Tracts with coal mines abandoned after 1999.



Retired Coal Mines by Tract
Adjacent Eligible Tracts

Power Plants

Tracts with coal-fired electric generating units retired after 2009.

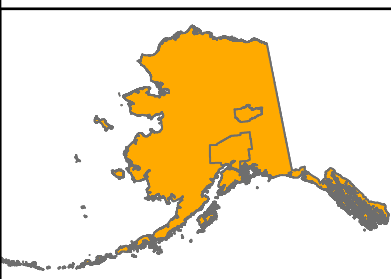
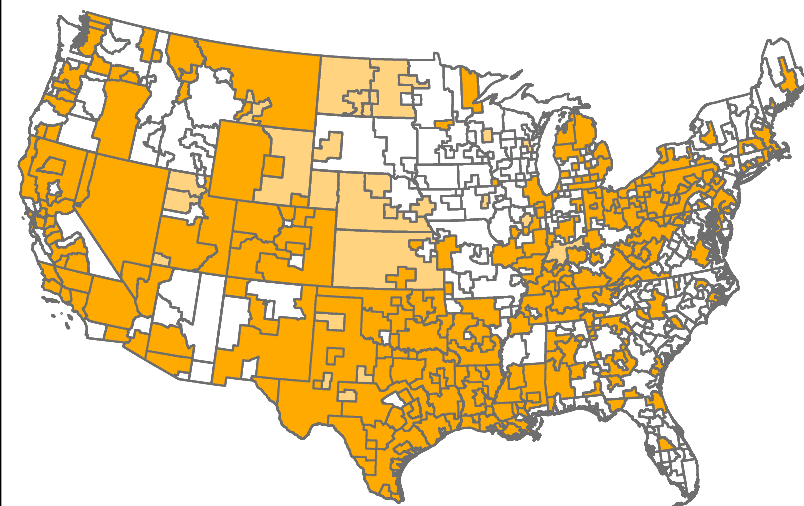


Retired Coal-Fired
Power Plants by Tract
Adjacent Eligible Tracts

Employment

Metropolitan Statistical Areas (MSA) and non-MSAs with unemployment at or above 3.5% and over 0.17% employment in the fossil fuel industry.

Possibly eligible counties meet the 0.17% benchmark but are currently lower than the national unemployment average.

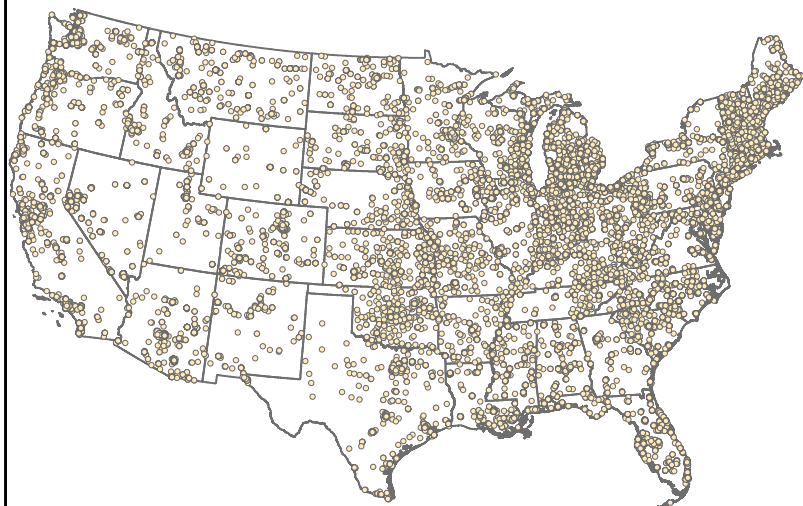


Possibly Eligible
MSAs
Eligible MSAs



Brownfields

Brownfield sites based on EPA data. This map contains 38,000 points but the actual estimated number of brownfields in the United States is closer to 450,000.



Brownfield sites

