



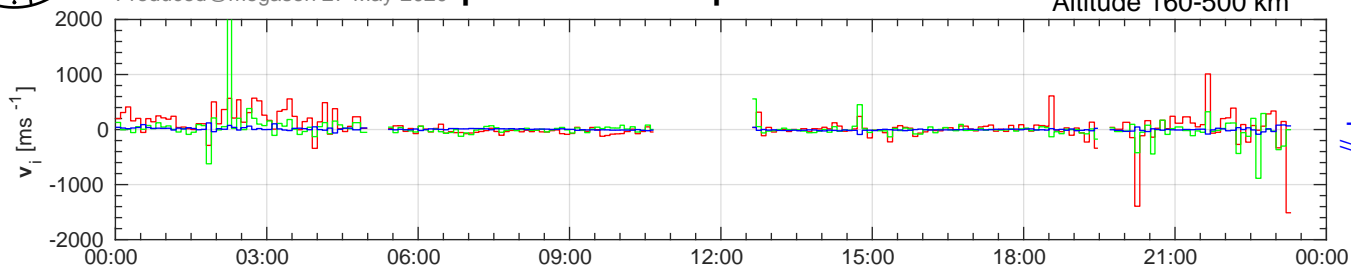
EISCAT Scientific Association

Vector ion drift velocities

Produced @ megasen 27-May-2011

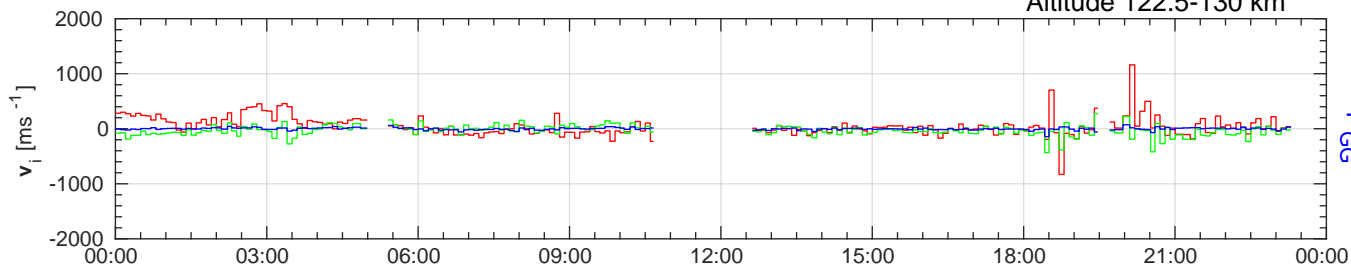
tau2pl uhf a360 7 September 2005

Altitude 160-500 km



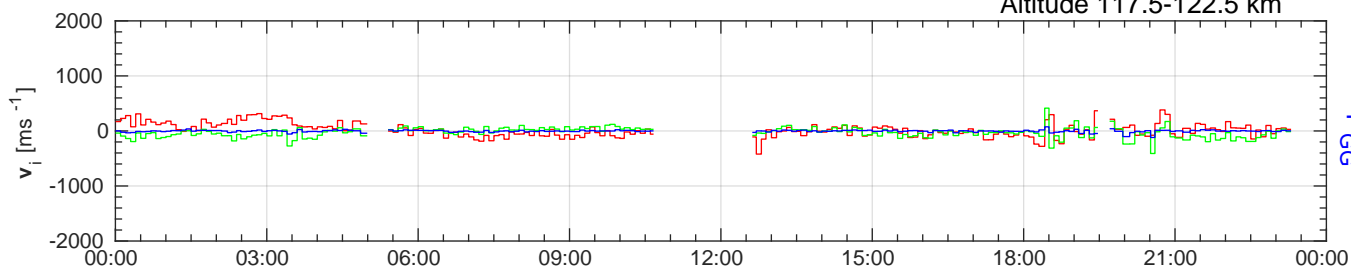
East
North
Up

Altitude 122.5-130 km



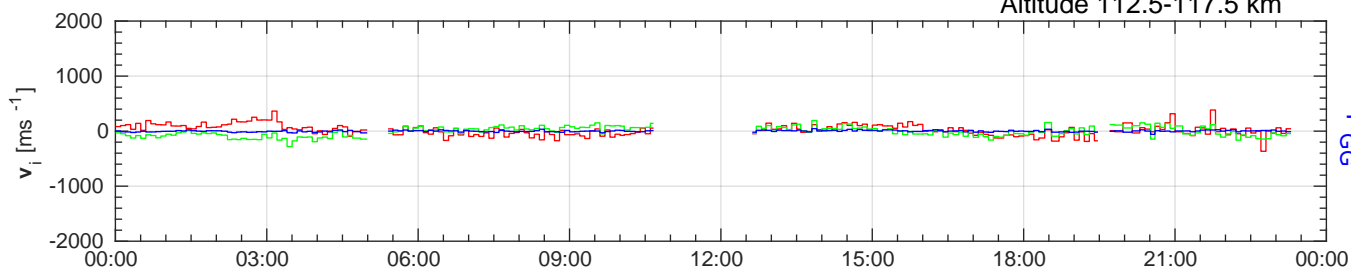
East
North
Up

Altitude 117.5-122.5 km



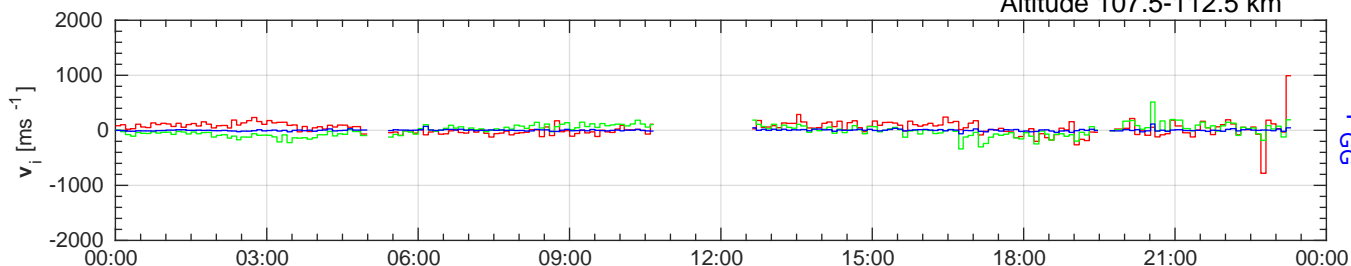
East
North
Up

Altitude 112.5-117.5 km



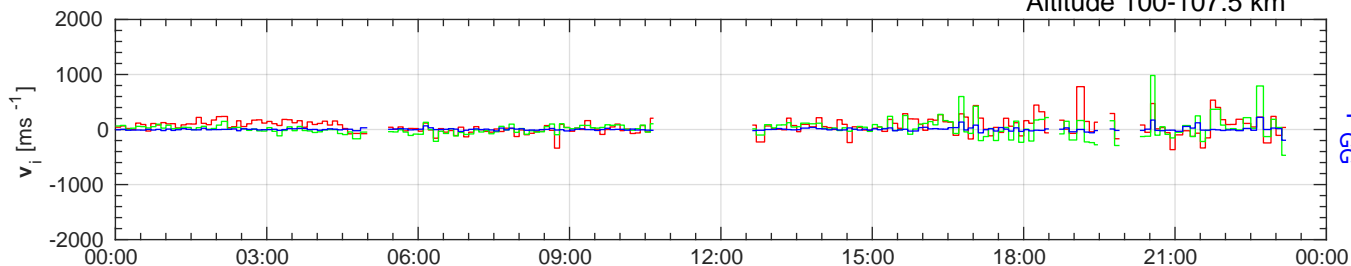
East
North
Up

Altitude 107.5-112.5 km



East
North
Up

Altitude 100-107.5 km



East
North
Up

UNIVERSAL TIME