

Comparison of calculated and measured paleo-sea level proxies with PaleoMIST 1.0, Report 2, version 1.3

Evan James Gowan

As a supplement to “*A new global ice sheet reconstruction for the past 80 000 years*” by Evan J. Gowan, Xu Zhang, Sara Khosravi, Alessio Rovere, Paolo Stocchi, Anna L. C. Hughes, Richard Gyllencreutz, Jan Mangerud, John-Inge Svendsen & Gerrit Lohmann

Report 2: Comparing minimum and maximum MIS 3 scenarios of PaleoMIST 1.0, a 500 year interpolated version, and three additional Earth models.

Contents

1	Purpose of this document	6
2	Summary of ice and Earth models	6
2.1	Ice models	7
2.2	Earth models	7
3	Paleo-sea level compilations	8
3.1	North America	8
3.2	Europe	8
3.3	Eurasian Arctic	9
3.4	Southeastern Asia	9
3.5	Tropical Corals	9
3.6	Antarctica	9
3.7	Data locations	10
4	Summary of results	11
4.1	Antarctica	12
4.2	Australia	13
4.3	Caribbean	14
4.4	East Asia	15
4.5	Eurasian Arctic	16
4.6	Europe	18
4.7	French Polynesia	20
4.8	Melanesia	21
4.9	MIS 3 - MIS 4	22
4.10	North America	24
4.11	Proxy Based Sea Level	26
4.12	South Asia	27

4.13	Southeast Asia	28
5	Antarctica	29
5.1	East Antarctica	29
5.2	West Antarctica	38
6	Australia	43
6.1	Northeastern Australia	43
6.2	Northwestern Australia	46
7	Caribbean	50
7.1	Lesser Antilles	50
8	East Asia	52
8.1	Ryukyu Islands	52
8.2	Sea of Japan - East Sea	54
9	Eurasian Arctic	56
9.1	Franz Josef Land	56
9.2	Kara Sea - Novaya Zemlya	60
9.3	Southern Barents Sea	71
9.4	Svalbard	77
9.5	Western Siberia	89
9.6	White Sea	96
10	Europe	108
10.1	Baltic Sea	108
10.2	North Sea	167
10.3	Western Norway	182
11	French Polynesia	189

11.1 French Polynesia	189
12 Melanesia	192
12.1 Melansia	192
13 MIS 3 - MIS 4	194
13.1 East Antarctica (MIS3 - MIS4)	194
13.2 Eastern United States (MIS3 - MIS4)	199
13.3 French Polynesia (MIS3 - MIS4)	201
13.4 Melanesia (MIS3 - MIS4)	204
13.5 Northeastern Australia (MIS3 - MIS4)	206
13.6 Papua New Guinea (MIS3 - MIS4)	209
13.7 Sea of Japan - East Sea (MIS3 - MIS4)	212
13.8 Sundaland (MIS3 - MIS4)	214
13.9 Yellow Sea (MIS3 - MIS4)	221
14 North America	224
14.1 Eastern United States	224
14.2 Gulf of St Lawrence	233
14.3 Hudson Bay	239
14.4 Hudson Strait	247
14.5 Labrador	252
14.6 Maritimes	257
14.7 Newfoundland	263
14.8 Northeastern United States	269
14.9 St Laurence Lowlands	278
15 Proxy Based Sea Level	282
15.1 Red Sea	282

16 South Asia	284
16.1 Bay of Bengal	284
17 Southeast Asia	286
17.1 Java Sea	286
17.2 Papua New Guinea	289
17.3 Sundaland	291
Bibliography	304

1 Purpose of this document

In this report there is a detailed summary, including plots, of a worldwide compilation of paleo-sea level data, and six ice sheet-Earth models. In this particular report, we compare the standard version of PaleoMIST 1.0 (with 2500 year time steps and using a lower mantle viscosity of 4×10^{22} Pa s), a 500 year interpolated version of it, the alternative version of PaleoMIST 1.0, with an ice covered Hudson Bay during MIS 3, plus the standard version of PaleoMIST 1.0 calculated using Earth models proposed by James et al. (2009) (*i.e.* for tectonically active areas), Peltier et al. (2015) and Lambeck et al. (2017). The purpose of the interpolated version is to show that using a more gradual change in the load (since SELEN uses a heaviside function to compute the loading) will reduce the sea level in previously glaciated areas. Which of the two different scenarios for MIS 3 is more likely cannot be discriminated with the available data. Comparing the standard version of PaleoMIST 1.0 with other Earth models utilized in other studies show that our chosen Earth model provides a better fit to the data in formerly glaciated areas. This is unsurprising, since the ice model was tuned to our chosen Earth model.

The accompanying paper is Gowan et al. (2021).

Update on October 22, 2021:

This document has been updated to include several additional sites at the LGM and MIS 3. It also has fixed an error in the Cairns and Mackay sites caused by incorrectly subtracting half of the depth range rather than adding it. I apologize for this error. For the coral data for Tahiti and Huon Peninsula, it was originally set to be marine limiting, since the living range was tens of meters. We now use the 2-sigma range determined by Hibbert et al. (2016). We include the interpretations of sea level range by Ishiwa et al. (2019) and Yokoyama et al. (2000) for the Bonaparte Gulf shallow marine/estuary/intertidal data in addition to my conservative marine limiting assignment. I also included the interpreted sea level of Huon Peninsula by de Gelder et al. (2021) for MIS 3 to compare with the coral depth range interpretation by Hibbert et al. (2016). Finally, I also recalibrated all the radiocarbon dates using updated calibration curves published in 2020 (Heaton et al., 2020; Hogg et al., 2020; Reimer et al., 2020).

Update on March 14, 2021:

I have included data from the Baltic Sea and North Sea.

Update on July 4, 2021:

In this update, data from Antarctica are included. I have also updated the figures so that index points are now drawn as rectangles, rather than the green dots as before. I have used different shades of green depending on whether or not the indicator uncertainty is below or above 10 m.

2 Summary of ice and Earth models

In order to make the figures compact, I have made shorthand codes for the ice and Earth models. I calculate each ice sheet separately, and the numbers refer to the “run number”, which is a sequential number that I used to distinguish git commits (see <https://github.com/evangowan/icesheet>). The ice model numbering scheme is as follows:

“North America”_“Europe”_“Antarctica”_“Patagonia”

For PaleoMIST 1.0, the minimal MIS 3 configuration reconstruction is 72_73_74_75, while the maximal configuration is 82_83_85_85

For the Earth models, I created a shorthand scheme during my PHD, which I have continued to use. A full explanation can be found on the github page:

https://github.com/evangowan/icesheet/blob/master/global/earth_model_format_codes.txt

The full description of each model compared in this document is in this section.

2.1 Ice models

72_73_74_75 - PaleoMIST 1.0 - reduced MIS 3 Laurentide Ice Sheet scenario, with Hudson Bay fully deglaciated

72_73_74_75_h - PaleoMIST 1.0 - reduced MIS 3 Laurentide Ice Sheet scenario, with Hudson Bay fully deglaciated. This version uses 500 year time steps, where the ice load has been linearly interpolated between the 2500 year time steps.

82_83_84_85 - PaleoMIST 1.0 - full MIS 3 Laurentide Ice Sheet scenario, with Hudson Bay fully covered, and ice extent much larger.

2.2 Earth models

eb0ggr - 60 km thick lithosphere, 140 km thick low viscosity (1×10^{19} Pa s) asthenosphere, 4×10^{20} Pa s upper mantle, 4×10^{22} Pa s lower mantle

efhC - 100 km thick lithosphere, 5×10^{20} Pa s upper mantle, 1.58×10^{21} Pa s lower mantle – Three layer approximation of VM5 Earth model by Peltier et al. (2015)

efhl - 100 km thick lithosphere, 5×10^{20} Pa s upper mantle, 1.26×10^{22} Pa s lower mantle – best fitting model by Lambeck et al. (2017) for North America

ehgr - 120 km thick lithosphere, 4×10^{20} Pa s upper mantle, 4×10^{22} Pa s lower mantle

3 Paleo-sea level compilations

This is a list of paleo-sea level compilations, which served as the basis for this report. We acknowledge the hard work of the people compiling the data, as well as acknowledging those who collected the original data.

3.1 North America

- Canada and Greenland - A.S. Dyke and T.S. James (unpublished, though some of it was summarized in Dyke and Peltier (2000b))
- Eastern Canada - Vacchi et al. (2018)
- Hudson Bay - Simon et al. (2016)
- Hudson Bay and northern mainland Canada - Gowan et al. (2016)

I have made some changes and corrections from the compilations above.

At Churchill, there is a site, denoted with the radiocarbon date S-738, which was originally assigned to be a marine limiting indicator. It was described in Morlan et al. (2000) as "shells enclosed in gravel in a quartzite ridge". It was originally interpreted as being a sea level indicator, with sea level at around 35 m. Using IMCalc (Lorscheid and Rovere, 2019), and a tidal amplitude of 1.6 m based on the tide gauge at Churchill (Ray, 2016), assuming the landform represents a beach ridge, and including a 20% uncertainty on the original 35 m elevation (to account for the lack of information on elevation measurement), the sea level indicator is 32.8 ± 7 m.

There were many data that referred just to compilations rather than the original sources. I have tried to track down the original sources as much as possible, but in some cases it was not possible, as they were neither listed in the Vacchi compilation nor the Dyke and James compilation.

The compilation of sea level indicators in the eastern United States was done by Engelhart and Horton (2012). Thanks to Simon Engelhart for sending me a copy of the dataset with the reservoir corrections used for marine organisms.

The MIS 3-5 data from the east coast of the United States was compiled by Pico et al. (2017).

3.2 Europe

The Baltic Sea sea level indicators are from (Rosentau et al., 2021). Note that some of the regions that they designated were really large with the gradient of the GIA, so I made smaller regions. This is why the regions in this report do not correspond to theirs in many places. Also note that Rosentau *et al* chose to enter the radiocarbon dates for Ångermanland as pre-calibrated dates. I have not changed them.

Scandinavia sea level indicators are from and unpublished compilation by Jan Mangerud, Kristian Vasskog and Øystein Lohne. Since this compilation is not available yet, the data points are not uploaded to the main Github repository. Some parts of the compilation can be found in:

- Svalbard - Bondevik et al. (1995)
- Northern Europe - Forman et al. (2004)
- Norway - Lohne et al. (2007); Romundset et al. (2010, 2011, 2015, 2018); Vasskog et al. (2019)

The main compilation for the North Sea is by Vink et al. (2007). Though this predates the HOLSEA project, they use the indicative meaning concept and have a rigorous assessment of error, and is compatible with it. For Rotterdam, Netherlands, there is a HOLSEA compilation by Hijma and Cohen (2019). In Langeoog, there is a HOLSEA dataset by Bungenstock et al. (2021). I have also included HOLSEA formatted data from Norderney (Scheder et al., 2022). Western Denmark does not a HOLSEA formatted compilation, so I added data compiled by Gehrels et al. (2006) and Jessen et al. (2019).

3.3 Eurasian Arctic

The sea level indicators for northern Norway and Svalbard are from an unpublished compilation by Jan Mangerud, Kristian Vasskog and Øystein Lohne (see details in Section 3.2).

The compilation of sea level indicators for northern Russia comes from Baranskaya et al. (2018a). Thank you to Alisa V. Baranskaya for sending the references (including translations from Russian) that were missing from the published compilation.

3.4 Southeastern Asia

The sea level indicators from southeastern Asia were compiled by Mann et al. (2019).

3.5 Tropical Corals

Corals from tropical regions were compiled by Hibbert et al. (2016). In this report, we have taken indicators for Huon Peninsula, Vanuatu and French Polynesia from this database.

3.6 Antarctica

Currently, I have included two compilations from Antarctica. The compilation by Ishiwa et al. (2021) is focused on East Antarctica and includes MIS 3 data. The other is by Briggs and Tarasov (2013), and includes data from both West and East Antarctica for the Holocene. I also added a couple of sites not included in these compilations, including Hjort et al. (1997) and Braddock et al. (2022).

3.7 Data locations

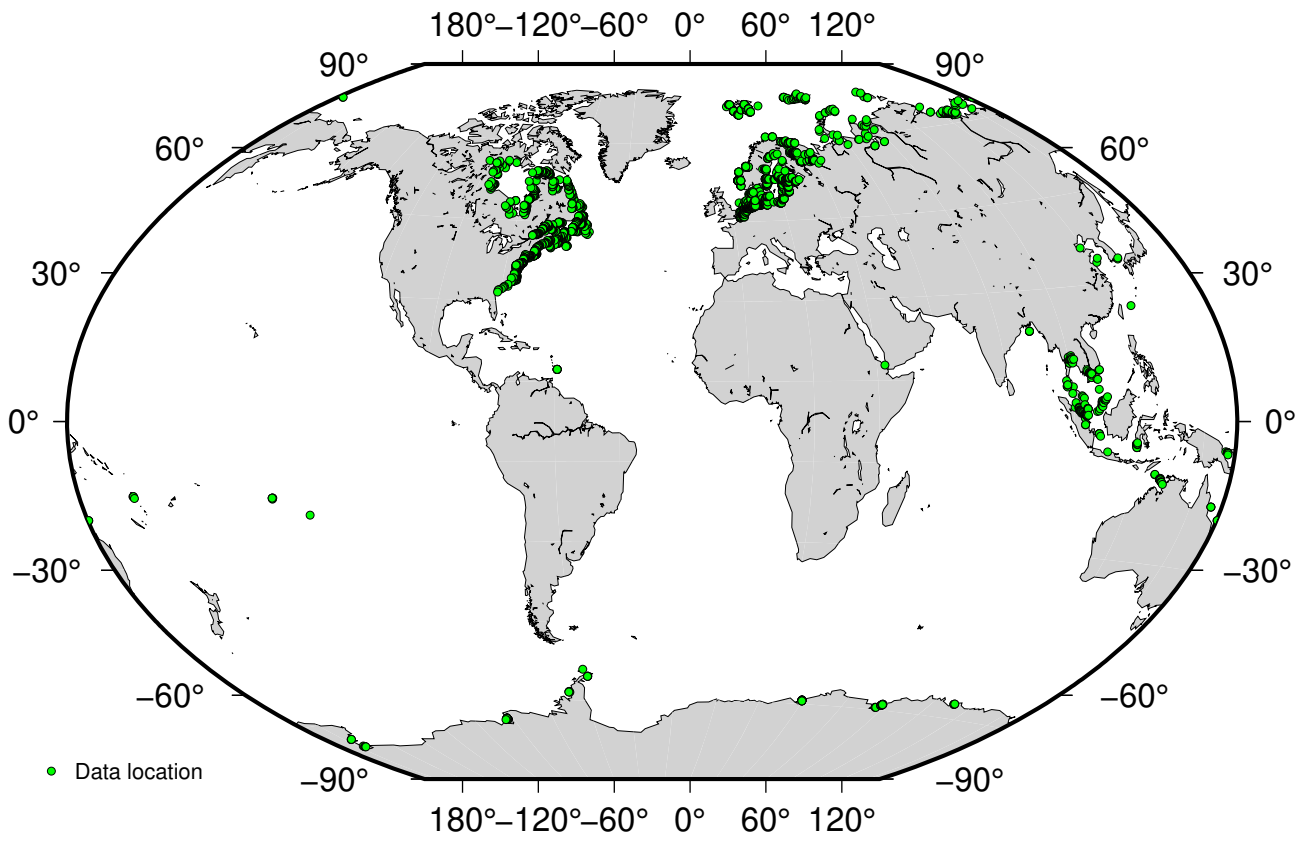


Figure 1: Map showing the location of data entered into the database.

4 Summary of results

This is a summary of the results of the modelling. There are a total of six models with which are compared. In addition, these tables give how many sea level indicators, number of marine limiting, number of terrestrial limiting, and number of sea level index points.

The sea level is calculated at the location of each data point. To evaluate how well the calculated curve fits the data point, a score is assigned. This metric was originally used by Gowan et al. (2016). The score is the discrepancy, in number of meters, the calculated sea level falls outside of the constraint plus the error bars. A score is zero if the calculated sea level is consistent with the data point. As an example, if the calculated sea level curve is below a terrestrial limiting point, it is given a score of zero. The sum of the scores for each location for each model are shown in the tables. A warning about the scores is that a lower score does not necessarily mean a better fit, as it will depend on the age distribution of the indicators, and the number of indicators of a specific kind. For example, if there are a lot of marine limiting data points, a calculated curve that is over a hundred meters above those indicators may provide a good score, but it is not necessarily a good fit. As a result, it is a good idea to also look at the plotted curves for visual inspection.

4.1 Antarctica

Table 1: Number of data points and model scores for East Antarctica

Location	number data	marine limiting	terrestrial limiting	index point	72_73_74_75 ehgr	72_73_74_75_h ehgr	82_83_84_85 ehgr	72_73_74_75 eb0ggr	72_73_74_75 efhC	72_73_74_75 efhl
Total	170	94	55	21	677	577	682	1551	1093	770
Langhovde	51	51	0	0	197	214	197	174	234	146
Ongul Islands	36	7	29	0	46	48	46	42	51	39
Rauer Group	32	24	8	0	90	70	91	344	197	131
Larsemann Hills	12	2	10	0	92	54	93	273	163	125
Vestfold Hills	13	5	0	8	16	7	17	68	36	35
Windmill Islands	5	0	4	1	25	28	25	23	24	22
Terra Nova Bay	13	4	4	5	7	8	8	138	79	27
Southern Scott Coast	8	1	0	7	204	148	205	489	309	245

Table 2: Number of data points and model scores for West Antarctica

Location	number data	marine limiting	terrestrial limiting	index point	72_73_74_75 ehgr	72_73_74_75_h ehgr	82_83_84_85 ehgr	72_73_74_75 eb0ggr	72_73_74_75 efhC	72_73_74_75 efhl
Total	93	13	54	26	381	303	383	1360	1035	632
Marguerite Bay	13	1	12	0	152	118	152	315	266	203
King George Is- land	8	0	7	1	7	10	8	12	3	4
Pine Island Bay	63	3	35	25	222	175	223	1033	766	425
James Ross Island	9	9	0	0	0	0	0	0	0	0

4.2 Australia

Table 3: Number of data points and model scores for Northeastern Australia

Location	number data	marine limiting	terrestrial limiting	index point	72_73_74_75 ehgr	72_73_74_75_h ehgr	82_83_84_85 ehgr	72_73_74_75 eb0ggr	72_73_74_75 efhC	72_73_74_75 efhl
Total	556	54	0	502	1679	1702	1677	2104	2237	1951
Cairns	253	11	0	242	704	705	707	903	1012	812
Mackay	303	43	0	260	975	997	970	1201	1225	1139

Table 4: Number of data points and model scores for Northwestern Australia

Location	number data	marine limiting	terrestrial limiting	index point	72_73_74_75 ehgr	72_73_74_75_h ehgr	82_83_84_85 ehgr	72_73_74_75 eb0ggr	72_73_74_75 efhC	72_73_74_75 efhl
Total	201	106	0	95	662	621	666	614	684	627
Bonaparte Gulf	90	84	0	6	116	88	120	89	95	92
Bonaparte Gulf SLI Yokoyama2000	21	0	0	21	284	307	281	305	347	300
Bonaparte Gulf SLI Ishiwa2019	90	22	0	68	262	226	265	220	242	235

4.3 Caribbean

Table 5: Number of data points and model scores for Lesser Antilles

Location	number data	marine limiting	terrestrial limiting	index point	72_73_74_75 ehgr	72_73_74_75_h ehgr	82_83_84_85 ehgr	72_73_74_75 eb0ggr	72_73_74_75 efhC	72_73_74_75 efhl
Total	197	0	0	197	1182	1196	1165	1669	831	837
Barbados	197	0	0	197	1182	1196	1165	1669	831	837

4.4 East Asia

Table 6: Number of data points and model scores for Ryukyu Islands

Location	number data	marine limiting	terrestrial limiting	index point	72_73_74_75 ehgr	72_73_74_75_h ehgr	82_83_84_85 ehgr	72_73_74_75 eb0ggr	72_73_74_75 efhC	72_73_74_75 efhl
Total	7	6	1	0	0	0	0	2	0	0
Miyakojima	7	6	1	0	0	0	0	2	0	0

Table 7: Number of data points and model scores for Sea of Japan - East Sea

Location	number data	marine limiting	terrestrial limiting	index point	72_73_74_75 ehgr	72_73_74_75_h ehgr	82_83_84_85 ehgr	72_73_74_75 eb0ggr	72_73_74_75 efhC	72_73_74_75 efhl
Total	11	5	0	6	261	258	261	274	268	266
Tsushima-Korea Strait	11	5	0	6	261	258	261	274	268	266

4.5 Eurasian Arctic

Table 8: Number of data points and model scores for Franz Josef Land

Location	number data	marine limiting	terrestrial limiting	index point	72_73_74_75 ehgr	72_73_74_75_h ehgr	82_83_84_85 ehgr	72_73_74_75 eb0ggr	72_73_74_75 efhC	72_73_74_75 efhl
Total	171	22	0	149	1839	886	1834	2033	1393	2452
Zemlya Georga	44	4	0	40	522	234	521	435	337	677
Zemlya Zichy	4	3	0	1	30	42	30	53	53	28
Proliy Markama	123	15	0	108	1287	610	1283	1545	1003	1747

Table 9: Number of data points and model scores for Kara Sea - Novaya Zemlya

Location	number data	marine limiting	terrestrial limiting	index point	72_73_74_75 ehgr	72_73_74_75_h ehgr	82_83_84_85 ehgr	72_73_74_75 eb0ggr	72_73_74_75 efhC	72_73_74_75 efhl
Total	90	8	19	63	390	365	390	482	424	366
Pechora Sea	5	4	1	0	120	102	119	92	70	101
Yuzhny Island	4	1	3	0	0	0	0	39	49	0
Severny Island	19	1	0	18	23	6	23	3	0	24
West										
Severny Island	36	0	0	36	10	12	10	97	91	18
North										
Vaygach Island	3	0	0	3	0	0	0	0	0	0
Baydaratskaya	2	0	2	0	0	0	0	0	0	0
Bay										
Gulf of Ob	11	0	9	2	1	3	1	0	0	1
Khalmyer Bay	5	0	1	4	236	242	237	251	210	222
Kara Sea shelf	2	2	0	0	0	0	0	0	4	0
Ostrov	3	0	3	0	0	0	0	0	0	0
Sibiryakova										

Table 10: Number of data points and model scores for Southern Barents Sea

Location	number data	marine limiting	terrestrial limiting	index point	72_73_74_75 ehgr	72_73_74_75_h ehgr	82_83_84_85 ehgr	72_73_74_75 eb0ggr	72_73_74_75 efhC	72_73_74_75 efhl
Total	54	17	3	34	534	383	533	1930	1258	616
Rolfsoya	5	0	1	4	81	83	81	132	144	69
Norkinn	6	1	1	4	103	85	102	188	192	103
Pechengsky	17	7	0	10	164	98	164	540	287	206
Murmansk	21	8	1	12	171	100	171	851	457	225
Voronya River	5	1	0	4	15	17	15	219	178	13

Table 11: Number of data points and model scores for Svalbard

Location	number data	marine limiting	terrestrial limiting	index point	72_73_74_75 ehgr	72_73_74_75_h ehgr	82_83_84_85 ehgr	72_73_74_75 eb0ggr	72_73_74_75 efhC	72_73_74_75 efhl
Total	179	26	10	143	2082	1280	2080	5958	2773	3329
Bockfjorden	11	8	0	3	177	177	178	117	147	142
Broggerhalvoya	11	2	1	8	402	372	403	405	239	342
Ytterdalen	11	3	2	6	150	171	151	92	109	100
Sorkapp Land	13	3	2	8	107	119	107	101	56	89
Agardbukta	9	2	0	7	18	30	18	157	48	51
Southern Edgeoya	17	1	1	15	210	65	210	681	368	380
Diskobukta	20	4	1	15	138	81	137	650	280	349
Humla	28	1	1	26	415	75	414	1577	720	803
Kapp Ziehen	25	2	2	21	184	94	183	1136	398	480
Svartknausflya	20	0	0	20	97	58	96	638	157	259
Kongsoya	14	0	0	14	184	38	183	404	251	334

Table 12: Number of data points and model scores for Western Siberia

Location	number data	marine limiting	terrestrial limiting	index point	72_73_74_75 ehgr	72_73_74_75_h ehgr	82_83_84_85 ehgr	72_73_74_75 eb0ggr	72_73_74_75 efhC	72_73_74_75 efhl
Total	125	90	23	12	754	807	756	1057	882	863
Severnaya Zemlya	16	5	11	0	275	296	276	355	328	285
West Laptev Sea	10	7	1	2	89	89	89	100	104	96
Olenyok Gulf	29	18	11	0	32	38	32	61	34	42
Lena Delta	60	60	0	0	309	333	310	465	345	384
New Siberian Is- lands	8	0	0	8	10	13	10	7	2	6
Zhokhov Island	2	0	0	2	39	38	39	69	69	50

Table 13: Number of data points and model scores for White Sea

Location	number data	marine limiting	terrestrial limiting	index point	72_73_74_75 ehgr	72_73_74_75_h ehgr	82_83_84_85 ehgr	72_73_74_75 eb0ggr	72_73_74_75 efhC	72_73_74_75 efhl
Total	177	16	41	120	1050	658	1048	7057	3557	1361
Kandalaksha	8	1	0	7	115	56	115	700	316	160
Lesozavodskiy	13	5	0	8	178	98	178	1136	584	230
Rugozerskiy Peninsula	15	1	8	6	24	10	24	533	208	47
Chupa Bay	15	0	3	12	287	200	286	1907	1055	351
Umba	11	2	0	9	190	148	189	1012	599	243
Engozero	8	0	1	7	103	60	103	829	494	134
Belomorsk	8	0	7	1	0	0	0	338	163	0
Eastern Kola Peninsula	5	0	5	0	0	0	0	38	0	0
Onega Peninsula	9	3	2	4	14	9	14	26	20	23
Dvina Gulf	82	4	12	66	139	77	139	538	118	173
Kholmogorsky	3	0	3	0	0	0	0	0	0	0

4.6 Europe

Table 14: Number of data points and model scores for Baltic Sea

Location	number data	marine limiting	terrestrial limiting	index point	72_73_74_75 ehgr	72_73_74_75_h ehgr	82_83_84_85 ehgr	72_73_74_75 eb0ggr	72_73_74_75 efhC	72_73_74_75 efhI
Total	1092	271	473	348	11124	6662	11123	23411	21426	13228
Achterwasser	26	0	6	20	162	99	163	69	181	185
Baltic Southwest	3	3	0	0	0	0	0	0	0	0
Rugen	53	5	8	40	457	281	459	179	469	517
Salt Meadows	43	0	1	42	240	133	241	130	333	321
Arkona Basin East	6	6	0	0	0	0	0	0	0	0
Arkona Basin West	12	8	4	0	6	0	7	0	6	9
Fakse Bugt	4	0	4	0	0	0	0	0	0	0
Lubeck	56	6	36	14	54	29	54	62	76	74
Kieler Bucht	40	12	27	1	31	26	31	74	46	52
Storebaelt	50	10	38	2	30	13	30	53	97	77
Lillebaelt	18	7	11	0	32	11	33	19	64	61
Samsø Belt	67	47	8	12	38	3	38	25	211	175
Kattegat	25	25	0	0	0	0	0	0	0	0
Treøa Moellebugt	4	4	0	0	1	0	1	0	22	15
Vendsyssel Thy	56	51	1	4	24	35	24	114	37	13
Laesøe	3	2	0	1	4	2	4	7	0	3
Bohuslan	5	0	0	5	96	43	97	230	218	125
Göteborg	2	0	0	2	60	42	60	80	126	66
Halmstad	1	0	0	1	21	16	21	15	48	24
Asa	5	0	0	5	104	76	105	156	235	120
Sund	77	27	49	1	48	34	48	168	187	95
Havang	54	1	43	10	128	79	128	147	1209	290
Blekinge	33	2	9	22	187	104	187	398	661	336
Ustka	2	0	2	0	0	0	0	0	36	0
West Gulf Of Gdansk	10	1	9	0	7	5	7	28	14	6
South Vistula	42	1	41	0	25	19	25	268	12	19
Curonian Spit	1	1	0	0	1	0	1	0	1	1
Lithuania	43	25	18	0	189	143	188	283	656	295
Ventspils	5	1	4	0	66	48	66	106	189	99
West Gulf Of Riga	6	3	3	0	48	38	48	81	135	65
Riga	20	7	13	0	109	90	108	290	384	139
Pärnu	79	3	66	10	2018	1535	2013	3694	4178	2148
South Saaremaa	7	0	6	1	220	163	220	337	375	250
Hiiu-maa	41	7	26	8	720	474	719	1222	1014	791
Ostergötland	6	0	0	6	307	150	309	878	636	405
Södermanland	9	0	0	9	265	117	268	610	460	378
Paldiski	2	0	0	2	33	22	33	61	32	32
Tallinn	13	0	8	5	452	310	452	909	755	449
Lahemaa	3	0	0	3	45	29	45	83	59	44
Narva-Lüga	48	6	32	10	513	406	510	1616	1136	465
St Petersburg	1	0	0	1	11	5	11	55	59	14
Viro-lahti	4	0	0	4	151	100	150	327	257	146
Porvoo	10	0	0	10	272	161	272	591	353	263
Helsinki	9	0	0	9	313	198	312	578	397	312
Salo	18	0	0	18	711	447	709	1271	986	731
Turku	17	0	0	17	740	417	739	1179	937	800
Åland	3	0	0	3	106	51	106	166	146	129
Gästrikland	16	0	0	16	533	133	535	1505	997	746
Ångermanland	13	0	0	13	292	57	291	1212	693	423
Ålvsbyn	4	0	0	4	239	90	239	1117	548	296
Gunnarsbyn	8	0	0	8	509	199	510	1594	891	638
South Lapland	4	0	0	4	171	51	171	556	314	240
Oulu	2	0	0	2	163	80	163	444	265	171
South Ostroboth- nia	1	0	0	1	100	55	100	199	141	101
Satakunta	1	0	0	1	63	31	63	111	86	68
Central Finland	1	0	0	1	9	12	9	114	58	6

Table 15: Number of data points and model scores for North Sea

Location	number data	marine limiting	terrestrial limiting	index point	72_73_74_75 ehgr	72_73_74_75_h ehgr	82_83_84_85 ehgr	72_73_74_75 eb0ggr	72_73_74_75 efhC	72_73_74_75 efhl
Total	446	22	88	336	1485	931	1492	787	2111	2036
Rotterdam	112	0	52	60	399	276	402	91	532	525
Langeoog	36	2	4	30	43	22	43	49	85	82
Netherlands Wad- den Sea	51	0	25	26	162	106	163	15	235	225
Belgium	22	0	0	22	155	124	156	84	211	203
Southern Bight	4	0	0	4	0	1	0	6	5	2
Central Nether- lands	27	0	0	27	217	146	218	39	287	283
Oyster Ground	2	0	0	2	6	1	6	4	14	13
Dogger Bank	1	0	0	1	7	12	6	8	3	5
Norderney	56	0	0	56	129	53	130	124	208	198
Bremerhaven	51	0	0	51	197	90	198	145	288	279
Elbe	24	0	0	24	55	11	55	69	67	69
German Bight	13	0	0	13	66	42	66	39	97	109
Ho Bugt	20	0	0	20	36	26	36	93	11	11
Limfjord	27	20	7	0	13	21	13	21	68	32

Table 16: Number of data points and model scores for Western Norway

Location	number data	marine limiting	terrestrial limiting	index point	72_73_74_75 ehgr	72_73_74_75_h ehgr	82_83_84_85 ehgr	72_73_74_75 eb0ggr	72_73_74_75 efhC	72_73_74_75 efhl
Total	103	9	8	86	1055	835	1054	2434	2623	1207
Stavanger	17	8	3	6	57	30	57	195	282	86
Sotra	41	1	2	38	311	325	310	366	503	199
Torvikbygd	8	0	1	7	119	99	118	217	64	105
Sula	9	0	2	7	124	90	125	253	355	184
Bjugn	17	0	0	17	263	182	263	700	832	385
Frosta	11	0	0	11	181	109	181	703	587	248

4.7 French Polynesia

Table 17: Number of data points and model scores for French Polynesia

Location	number data	marine limiting	terrestrial limiting	index point	72_73_74_75 ehgr	72_73_74_75_h ehgr	82_83_84_85 ehgr	72_73_74_75 eb0ggr	72_73_74_75 efhC	72_73_74_75 efhl
Total	191	0	0	191	190	191	188	249	227	204
Mururoa	12	0	0	12	146	149	145	160	164	149
Tahiti	179	0	0	179	44	42	43	89	63	55

4.8 Melanesia

Table 18: Number of data points and model scores for Melansia

Location	number data	marine limiting	terrestrial limiting	index point	72_73_74_75 ehgr	72_73_74_75_h ehgr	82_83_84_85 ehgr	72_73_74_75 eb0ggr	72_73_74_75 efhC	72_73_74_75 efhl
Total	82	11	0	71	22	20	22	25	22	22
Vanuatu	82	11	0	71	22	20	22	25	22	22

4.9 MIS 3 - MIS 4

Table 19: Number of data points and model scores for East Antarctica (MIS3 - MIS4)

Location	number data	marine limiting	terrestrial limiting	index point	72_73_74_75 ehgr	72_73_74_75_h ehgr	82_83_84_85 ehgr	72_73_74_75 eb0ggr	72_73_74_75 efhC	72_73_74_75 efhl
Total	67	61	6	0	2309	2273	2819	2250	2085	2269
Langhovde	18	18	0	0	646	639	806	627	586	628
Ongul Islands	35	35	0	0	1442	1429	1752	1418	1332	1407
Rauer Group	9	7	2	0	167	155	207	154	120	178
Larsemann Hills	5	1	4	0	54	50	54	51	47	56

Table 20: Number of data points and model scores for Eastern United States (MIS3 - MIS4)

Location	number data	marine limiting	terrestrial limiting	index point	72_73_74_75 ehgr	72_73_74_75_h ehgr	82_83_84_85 ehgr	72_73_74_75 eb0ggr	72_73_74_75 efhC	72_73_74_75 efhl
Total	27	8	15	4	90	93	104	308	159	81
US Mid Atlantic	27	8	15	4	90	93	104	308	159	81

Table 21: Number of data points and model scores for French Polynesia (MIS3 - MIS4)

Location	number data	marine limiting	terrestrial limiting	index point	72_73_74_75 ehgr	72_73_74_75_h ehgr	82_83_84_85 ehgr	72_73_74_75 eb0ggr	72_73_74_75 efhC	72_73_74_75 efhl
Total	19	0	0	19	283	285	279	296	301	288
Mururoa	2	0	0	2	50	50	50	50	53	51
Tahiti	17	0	0	17	233	235	229	246	248	237

Table 22: Number of data points and model scores for Melanesia (MIS3 - MIS4)

Location	number data	marine limiting	terrestrial limiting	index point	72_73_74_75 ehgr	72_73_74_75_h ehgr	82_83_84_85 ehgr	72_73_74_75 eb0ggr	72_73_74_75 efhC	72_73_74_75 efhl
Total	6	0	0	6	50	50	33	51	49	51
Vanuatu	6	0	0	6	50	50	33	51	49	51

Table 23: Number of data points and model scores for Northeastern Australia (MIS3 - MIS4)

Location	number data	marine limiting	terrestrial limiting	index point	72_73_74_75 ehgr	72_73_74_75_h ehgr	82_83_84_85 ehgr	72_73_74_75 eb0ggr	72_73_74_75 efhC	72_73_74_75 efhl
Total	25	13	0	12	396	401	331	404	431	413
Cairns	19	7	0	12	396	401	331	404	431	413
Mackay	6	6	0	0	0	0	0	0	0	0

Table 24: Number of data points and model scores for Papua New Guinea (MIS3 - MIS4)

Location	number data	marine limiting	terrestrial limiting	index point	72_73_74_75 ehgr	72_73_74_75_h ehgr	82_83_84_85 ehgr	72_73_74_75 eb0ggr	72_73_74_75 efhC	72_73_74_75 efhl
Total	52	0	0	52	188	186	128	196	195	193
Huon Peninsula	40	0	0	40	90	88	56	91	90	91
Huon Peninsula de Gelder	12	0	0	12	98	98	72	105	105	102

Table 25: Number of data points and model scores for Sea of Japan - East Sea (MIS3 - MIS4)

Location	number data	marine limiting	terrestrial limiting	index point	72_73_74_75 ehgr	72_73_74_75_h ehgr	82_83_84_85 ehgr	72_73_74_75 eb0ggr	72_73_74_75 efhC	72_73_74_75 efhl
Total	6	2	1	3	104	106	86	108	119	107
Tsushima-Korea Strait	6	2	1	3	104	106	86	108	119	107

Table 26: Number of data points and model scores for Sundaland (MIS3 - MIS4)

Location	number data	marine limiting	terrestrial limiting	index point	72_73_74_75 ehgr	72_73_74_75_h ehgr	82_83_84_85 ehgr	72_73_74_75 eb0ggr	72_73_74_75 efhC	72_73_74_75 efhl
Total	29	14	13	2	227	238	245	219	234	225
Sunda Shelf	11	7	3	1	98	107	90	94	120	104
Vietnam Shelf	1	1	0	0	0	0	0	0	0	0
Strait Of Malacca	11	2	9	0	32	36	33	49	46	34
Mekong Delta	1	1	0	0	17	16	20	12	10	14
Chao Phraya	3	3	0	0	61	60	80	51	43	55
Berhala Strait	2	0	1	1	19	19	22	13	15	18

Table 27: Number of data points and model scores for Yellow Sea (MIS3 - MIS4)

Location	number data	marine limiting	terrestrial limiting	index point	72_73_74_75 ehgr	72_73_74_75_h ehgr	82_83_84_85 ehgr	72_73_74_75 eb0ggr	72_73_74_75 efhC	72_73_74_75 efhl
Total	11	11	0	0	3	2	17	0	0	2
South Bohai Sea	4	4	0	0	3	2	10	0	0	2
Yellow Sea	7	7	0	0	0	0	7	0	0	0

4.10 North America

Table 28: Number of data points and model scores for Eastern United States

Location	number data	marine limiting	terrestrial limiting	index point	72_73_74_75 ehgr	72_73_74_75_h ehgr	82_83_84_85 ehgr	72_73_74_75 eb0ggr	72_73_74_75 efhC	72_73_74_75 efhl
Total	357	138	38	181	1310	1221	1394	2395	1842	1166
Outer Delaware	60	5	5	50	311	281	326	423	428	283
Inner Delaware	38	2	8	28	147	139	155	183	217	130
Inner Chesapeake	106	99	0	7	300	222	318	426	481	269
Eastern Shore	28	7	6	15	83	86	87	131	95	71
Northern North Carolina	60	23	6	31	274	263	296	631	374	223
Southern North Carolina	24	2	3	19	47	60	51	126	45	40
Northern South Carolina	18	0	8	10	62	67	67	180	84	61
Southern South Carolina	23	0	2	21	86	103	94	295	118	89

Table 29: Number of data points and model scores for Gulf of St Lawrence

Location	number data	marine limiting	terrestrial limiting	index point	72_73_74_75 ehgr	72_73_74_75_h ehgr	82_83_84_85 ehgr	72_73_74_75 eb0ggr	72_73_74_75 efhC	72_73_74_75 efhl
Total	108	38	32	38	635	427	624	461	1311	947
Cape Breton	16	4	7	5	3	14	1	19	23	67
Magdalen Islands	22	2	11	9	66	18	60	33	159	131
Prince Edward Is- land	31	9	6	16	133	57	140	300	251	172
Chaleur Bay	15	10	5	0	5	5	5	9	36	29
Anticosti Island	24	13	3	8	428	333	418	100	842	548

Table 30: Number of data points and model scores for Hudson Bay

Location	number data	marine limiting	terrestrial limiting	index point	72_73_74_75 ehgr	72_73_74_75_h ehgr	82_83_84_85 ehgr	72_73_74_75 eb0ggr	72_73_74_75 efhC	72_73_74_75 efhl
Total	243	113	68	62	6330	3735	6771	17374	11371	8165
Kivalliq	31	21	5	5	343	250	360	788	472	405
Churchill	23	9	7	7	359	209	416	1342	912	644
West James Bay	17	4	10	3	324	148	397	1493	915	523
East James Bay	36	20	9	7	1275	685	1362	2770	2062	1554
Umiujaq	94	34	33	27	3738	2221	3947	10198	6395	4653
Inukjuak	21	11	2	8	261	168	278	605	384	347
Ivujivik	21	14	2	5	30	54	11	178	231	39

Table 31: Number of data points and model scores for Hudson Strait

Location	number data	marine limiting	terrestrial limiting	index point	72_73_74_75 ehgr	72_73_74_75_h ehgr	82_83_84_85 ehgr	72_73_74_75 eb0ggr	72_73_74_75 efhC	72_73_74_75 efhl
Total	86	65	18	3	1219	1111	1136	2360	1099	699
Sugluk	40	30	10	0	582	640	502	498	167	83
Kangiqtujuaq	14	13	1	0	170	156	150	265	7	34
Western Ungava Bay	21	17	4	0	193	154	197	557	296	195
Southern Ungava Bay	11	5	3	3	274	161	287	1040	629	387

Table 32: Number of data points and model scores for Labrador

Location	number data	marine limiting	terrestrial limiting	index point	72_73_74_75 ehgr	72_73_74_75_h ehgr	82_83_84_85 ehgr	72_73_74_75 eb0ggr	72_73_74_75 efhC	72_73_74_75 efhl
Total	61	16	45	0	377	266	367	1007	691	482
Torngat	18	7	11	0	253	221	251	479	25	81
Nain	16	2	14	0	88	35	83	304	414	224
Hamilton Inlet	15	3	12	0	1	0	0	0	88	53
Lake Melville	12	4	8	0	35	10	33	224	164	124

Table 33: Number of data points and model scores for Maritimes

Location	number data	marine limiting	terrestrial limiting	index point	72_73_74_75 ehgr	72_73_74_75_h ehgr	82_83_84_85 ehgr	72_73_74_75 eb0ggr	72_73_74_75 efhC	72_73_74_75 efhl
Total	207	30	40	137	388	209	415	1304	1365	498
Sable Island	10	1	6	3	21	12	25	55	53	18
Halifax	48	15	4	29	52	37	62	76	120	51
Shelburne	9	0	4	5	11	10	13	5	22	4
Cumberland	112	6	15	91	182	110	198	712	756	247
Passamaquoddy Bay	28	8	11	9	122	40	117	456	414	178

Table 34: Number of data points and model scores for Newfoundland

Location	number data	marine limiting	terrestrial limiting	index point	72_73_74_75 ehgr	72_73_74_75_h ehgr	82_83_84_85 ehgr	72_73_74_75 eb0ggr	72_73_74_75 efhC	72_73_74_75 efhl
Total	160	53	61	46	795	560	773	1349	1548	1152
Great Northern Peninsula	56	16	23	17	112	202	132	566	141	48
Notre Dame Bay	29	12	13	4	68	35	63	178	178	103
Avalon Peninsula	13	3	5	5	2	10	3	28	4	5
Bay Of Islands	16	5	3	8	194	78	179	141	460	345
Port Aux Basques	46	17	17	12	419	235	396	436	765	651

Table 35: Number of data points and model scores for Northeastern United States

Location	number data	marine limiting	terrestrial limiting	index point	72_73_74_75 ehgr	72_73_74_75_h ehgr	82_83_84_85 ehgr	72_73_74_75 eb0ggr	72_73_74_75 efhC	72_73_74_75 efhl
Total	479	51	117	311	2171	1792	2266	2118	3243	1612
Eastern Maine	49	0	4	45	188	147	200	75	378	83
Southern Maine	86	24	6	56	470	392	499	555	590	214
Northern Mas- sachusetts	43	3	16	24	99	84	102	69	160	70
Southern Mas- sachusetts	43	12	14	17	240	191	250	293	310	202
Connecticut	95	0	41	54	140	126	146	119	232	119
Long Island	25	0	6	19	227	175	234	229	310	208
New York	76	6	19	51	492	406	507	400	809	425
New Jersey	62	6	11	45	315	271	328	378	454	291

Table 36: Number of data points and model scores for St Lawrence Lowlands

Location	number data	marine limiting	terrestrial limiting	index point	72_73_74_75 ehgr	72_73_74_75_h ehgr	82_83_84_85 ehgr	72_73_74_75 eb0ggr	72_73_74_75 efhC	72_73_74_75 efhl
Total	218	53	50	115	2584	1734	2611	2948	7523	4798
Rimouski	90	17	15	58	1577	1152	1579	1356	3850	2298
Forestville	59	18	7	34	527	391	536	496	999	756
Quebec City	69	18	28	23	480	191	496	1096	2674	1744

4.11 Proxy Based Sea Level

Table 37: Number of data points and model scores for Red Sea

Location	number data	marine limiting	terrestrial limiting	index point	72_73_74_75 ehgr	72_73_74_75_h ehgr	82_83_84_85 ehgr	72_73_74_75 eb0ggr	72_73_74_75 efhC	72_73_74_75 efhl
Total	175	0	0	175	280	299	277	299	362	293
Red Sea proxy 30ka	175	0	0	175	280	299	277	299	362	293

4.12 South Asia

Table 38: Number of data points and model scores for Bay of Bengal

Location	number data	marine limiting	terrestrial limiting	index point	72_73_74_75 ehgr	72_73_74_75_h ehgr	82_83_84_85 ehgr	72_73_74_75 eb0ggr	72_73_74_75 efhC	72_73_74_75 efhl
Total	7	5	0	2	82	84	81	73	96	85
Ganges Delta	7	5	0	2	82	84	81	73	96	85

4.13 Southeast Asia

Table 39: Number of data points and model scores for Java Sea

Location	number data	marine limiting	terrestrial limiting	index point	72_73_74_75 ehgr	72_73_74_75_h ehgr	82_83_84_85 ehgr	72_73_74_75 eb0ggr	72_73_74_75 efhC	72_73_74_75 efhl
Total	47	18	2	27	195	216	196	169	184	172
Central Java	6	0	0	6	31	32	31	24	28	26
South Sulawesi	41	18	2	21	164	184	165	145	156	146

Table 40: Number of data points and model scores for Papua New Guinea

Location	number data	marine limiting	terrestrial limiting	index point	72_73_74_75 ehgr	72_73_74_75_h ehgr	82_83_84_85 ehgr	72_73_74_75 eb0ggr	72_73_74_75 efhC	72_73_74_75 efhl
Total	51	29	0	22	28	31	30	3	13	18
Huon Peninsula	51	29	0	22	28	31	30	3	13	18

Table 41: Number of data points and model scores for Sundaland

Location	number data	marine limiting	terrestrial limiting	index point	72_73_74_75 ehgr	72_73_74_75_h ehgr	82_83_84_85 ehgr	72_73_74_75 eb0ggr	72_73_74_75 efhC	72_73_74_75 efhl
Total	404	88	108	208	929	984	933	900	986	859
Chao Phraya	33	5	9	19	160	181	161	100	109	126
Mekong Delta	71	2	24	45	55	57	56	138	107	86
Strait Of Malacca	137	29	45	63	211	241	212	145	172	167
Sunda Shelf	53	7	7	39	239	224	240	280	340	250
Vietnam Shelf	5	1	0	4	10	11	10	23	29	15
Phuket	40	20	13	7	47	52	47	35	39	37
Thale Noi	3	0	1	2	14	13	14	10	10	12
West Malay Peninsula	2	2	0	0	1	3	1	1	1	0
East Malay Peninsula	4	3	1	0	8	8	8	3	6	5
Southeast Malay Peninsula	13	12	0	1	34	41	34	27	33	28
Belitung Island	25	0	0	25	116	115	116	116	114	107
Ca Na	18	7	8	3	34	38	34	22	26	26

5 Antarctica

5.1 East Antarctica

References for the data used in each location.

Langhovde: Hayashi and Yoshida (1994); Hirakawa and Sawagaki (1998); Igarashi et al. (1995a,b); Ishiwa et al. (2021); Maemoku et al. (1997); Miura et al. (1998); Verleyen et al. (2017)

Ongul Islands: Hirakawa and Sawagaki (1998); Ishiwa et al. (2021); Miura et al. (1998); Verleyen et al. (2017)

Rauer Group: Berg et al. (2010a,b, 2016); Hodgson et al. (2016); Ishiwa et al. (2021)

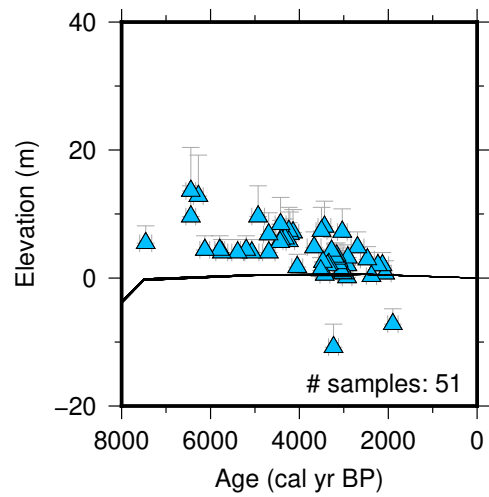
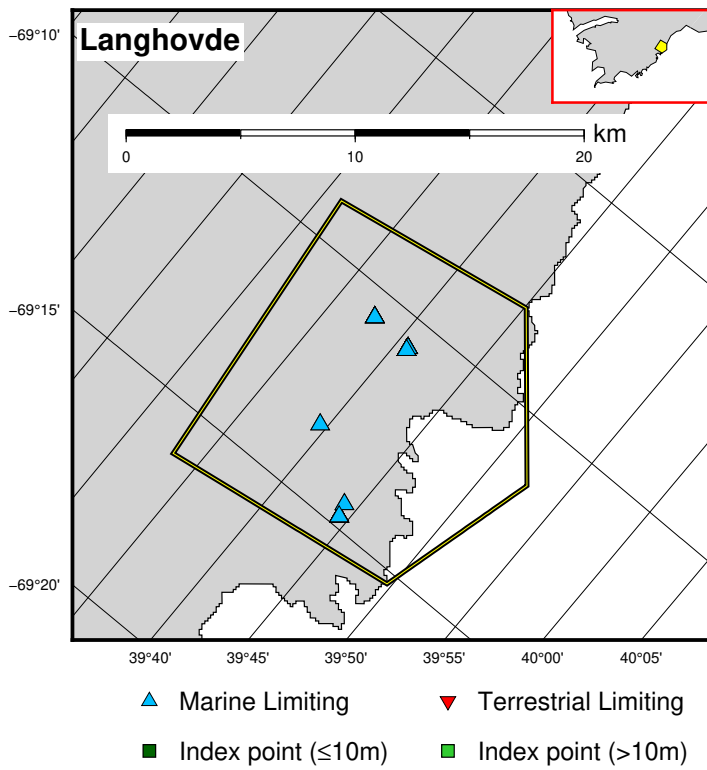
Larsemann Hills: Hodgson et al. (2009); Ishiwa et al. (2021); Verleyen et al. (2005)

Vestfold Hills: Briggs and Tarasov (2013); Zhang and Peterson (1984); Zwartz et al. (1998)

Windmill Islands: Briggs and Tarasov (2013); Goodwin (1993); Goodwin and Zweck (2000)

Terra Nova Bay: Baroni and Hall (2004); Briggs and Tarasov (2013)

Southern Scott Coast: Briggs and Tarasov (2013); Hall et al. (2004)



Reference ice model: 72_73_74_75
 Reference Earth Model: ehgr

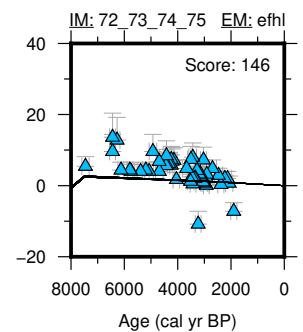
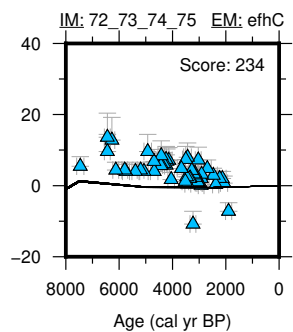
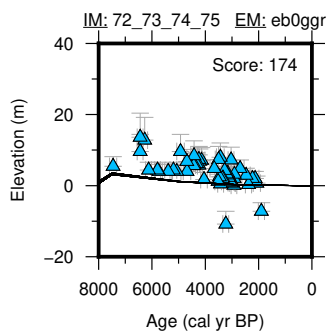
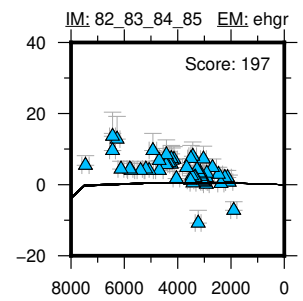
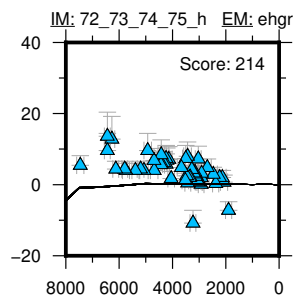
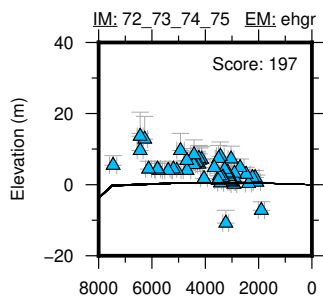


Figure 2: Paleo-sea level and comparison of six models for subregion East Antarctica, location Langhovde.

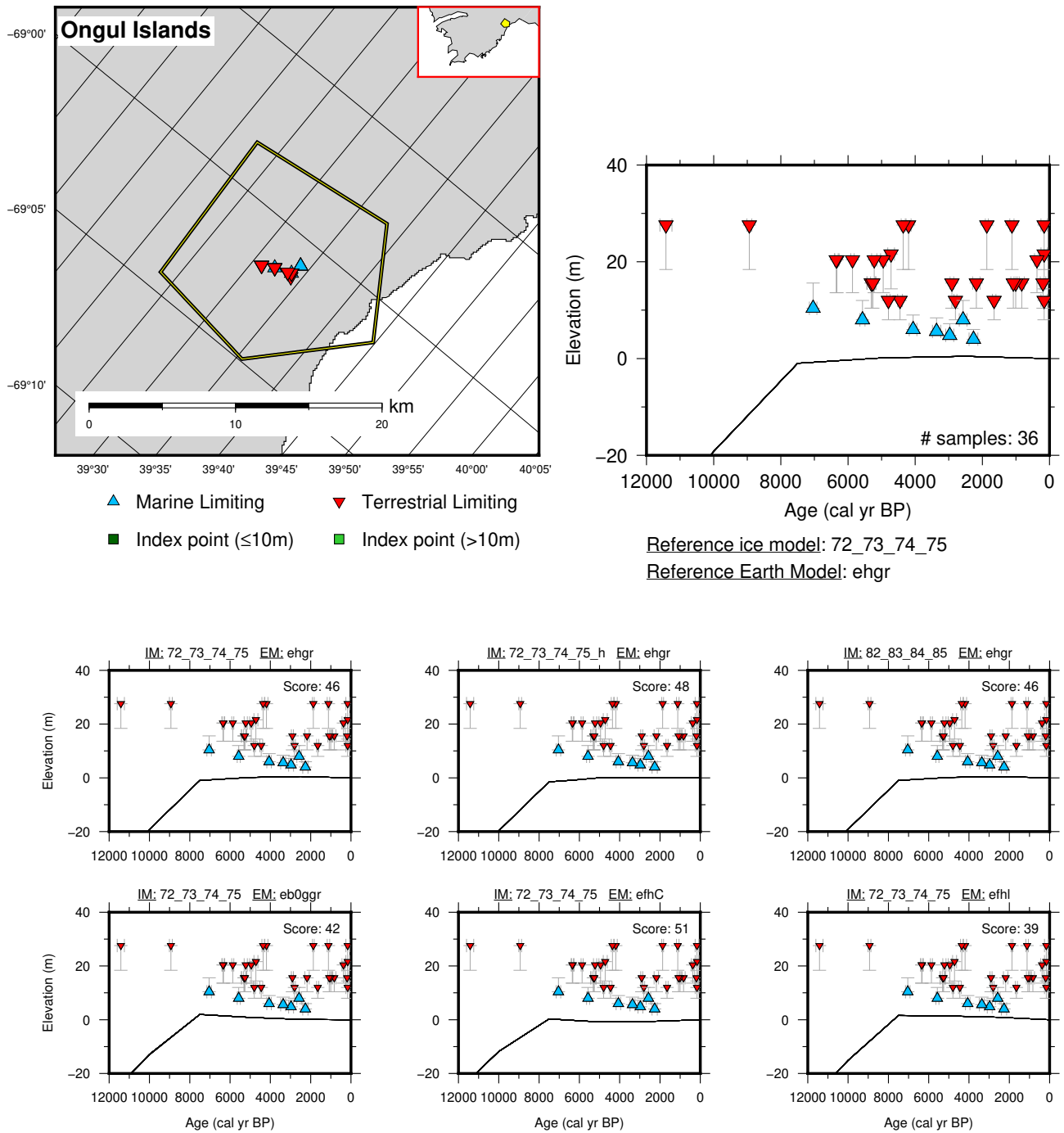
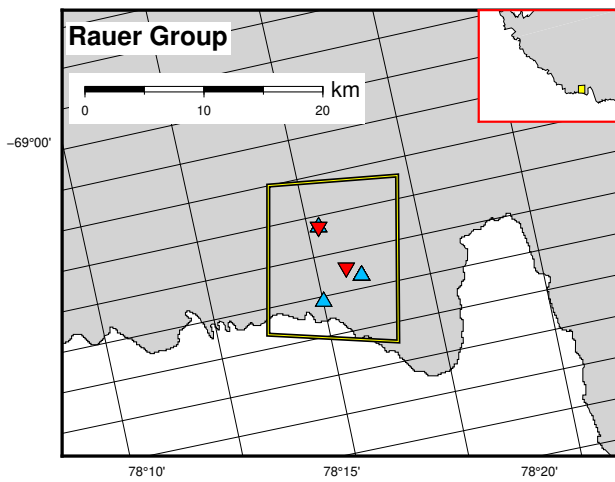
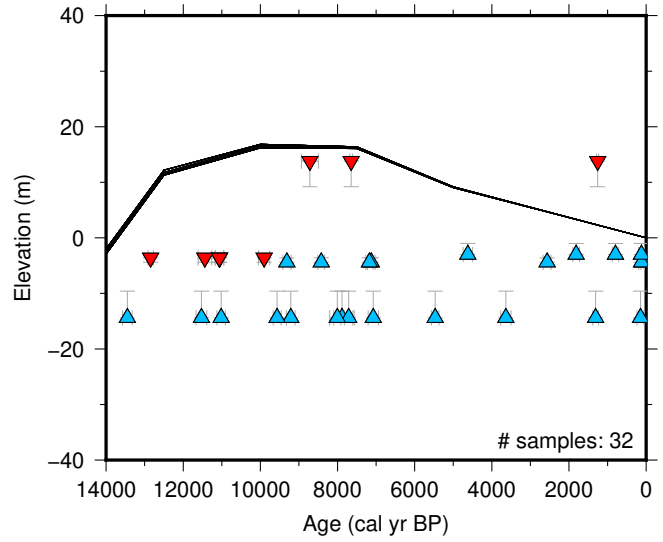


Figure 3: Paleo-sea level and comparison of six models for subregion East Antarctica, location Ongul Islands.



- ▲ Marine Limiting
- ▼ Terrestrial Limiting
- Index point (≤10m)
- Index point (>10m)



Reference ice model: 72_73_74_75
 Reference Earth Model: ehgr

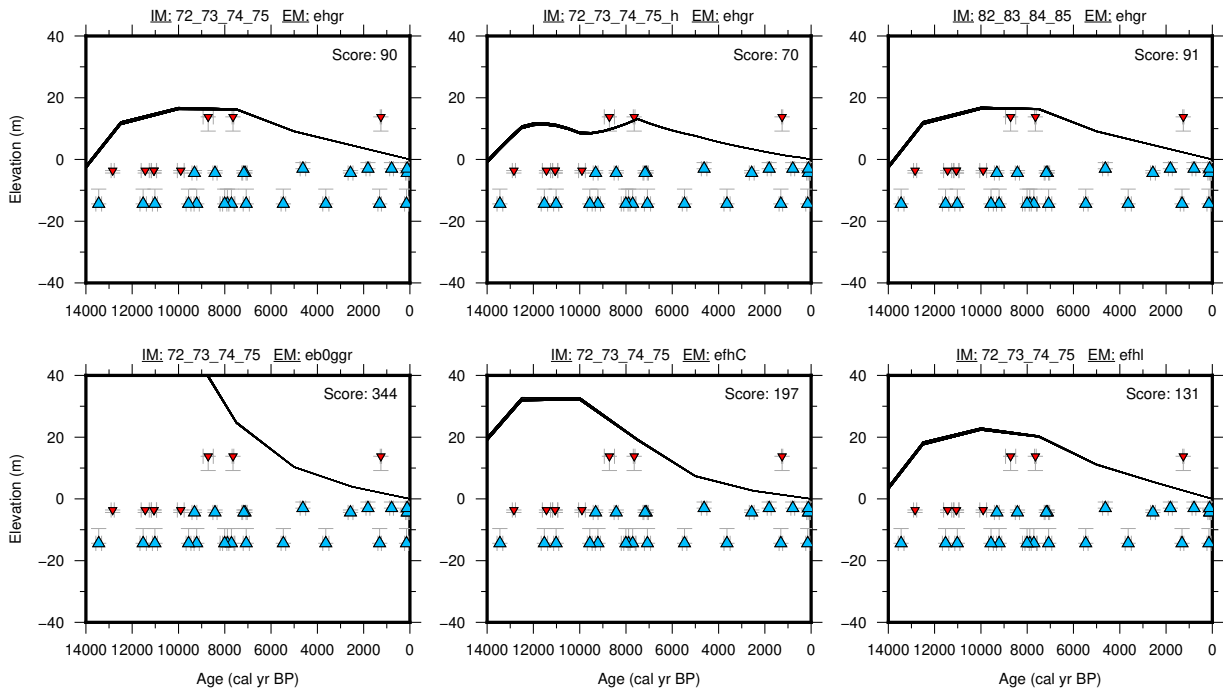


Figure 4: Paleo-sea level and comparison of six models for subregion East Antarctica, location Rauer Group.

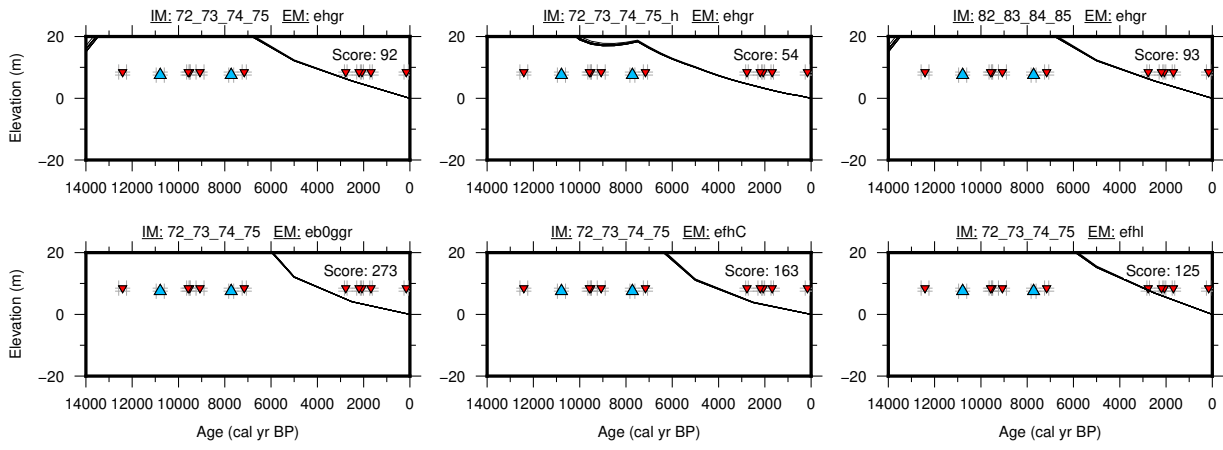
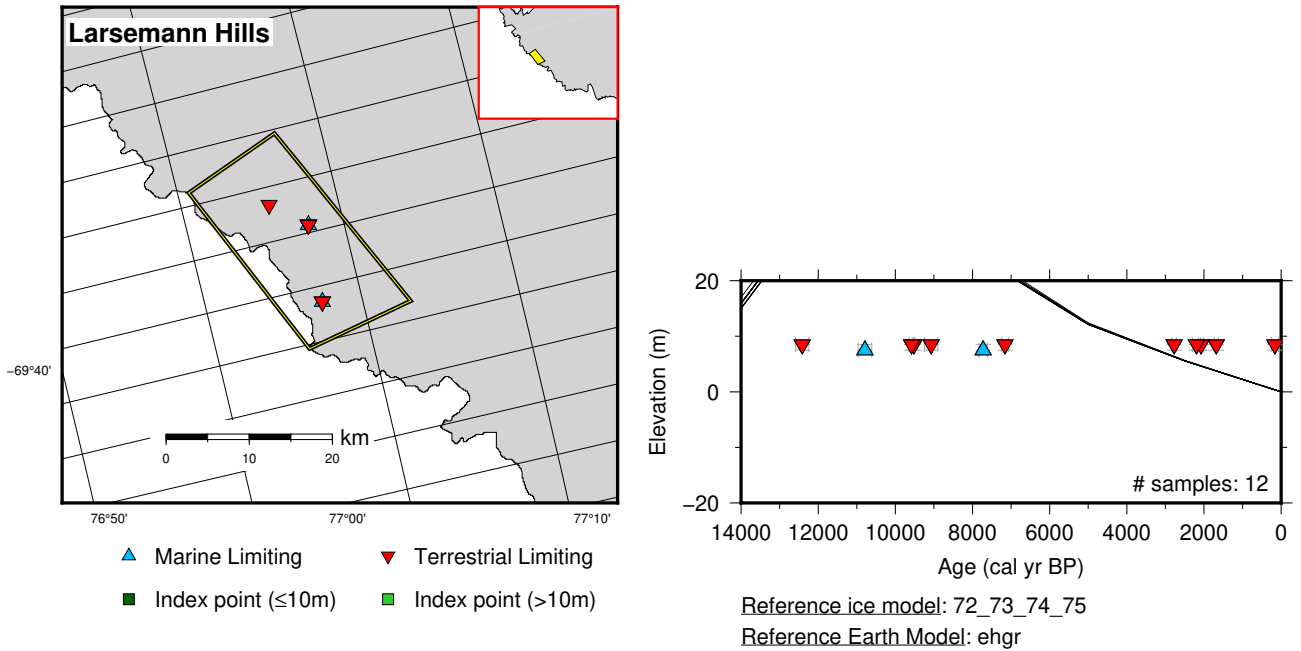


Figure 5: Paleo-sea level and comparison of six models for subregion East Antarctica, location Larsemann Hills.

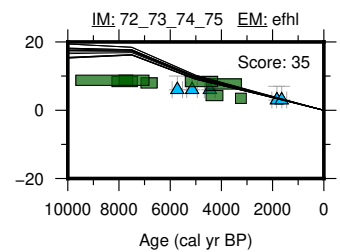
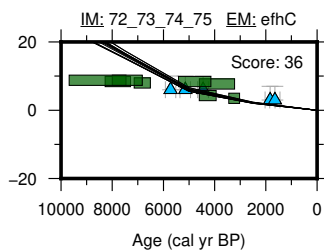
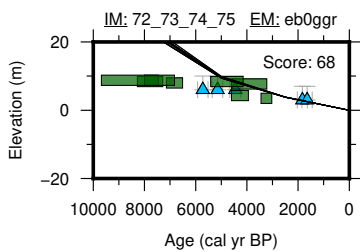
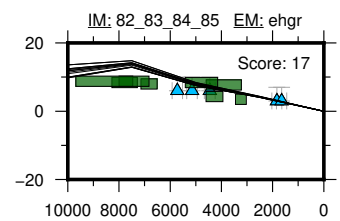
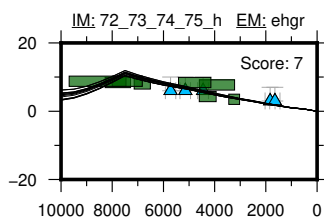
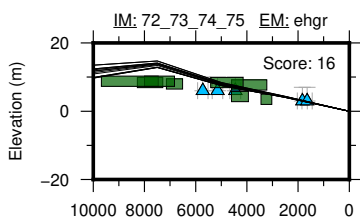
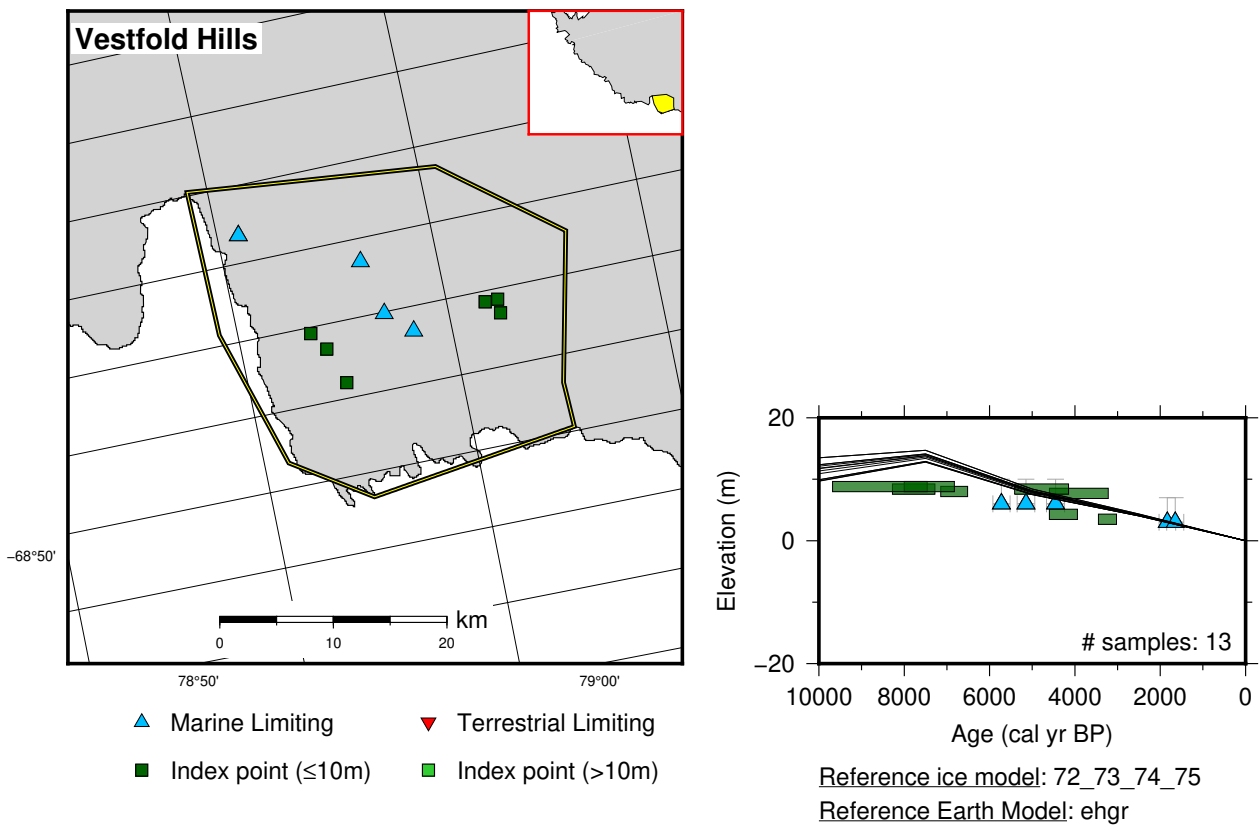
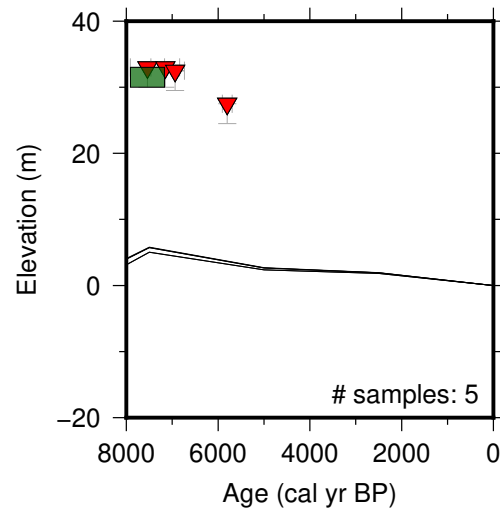
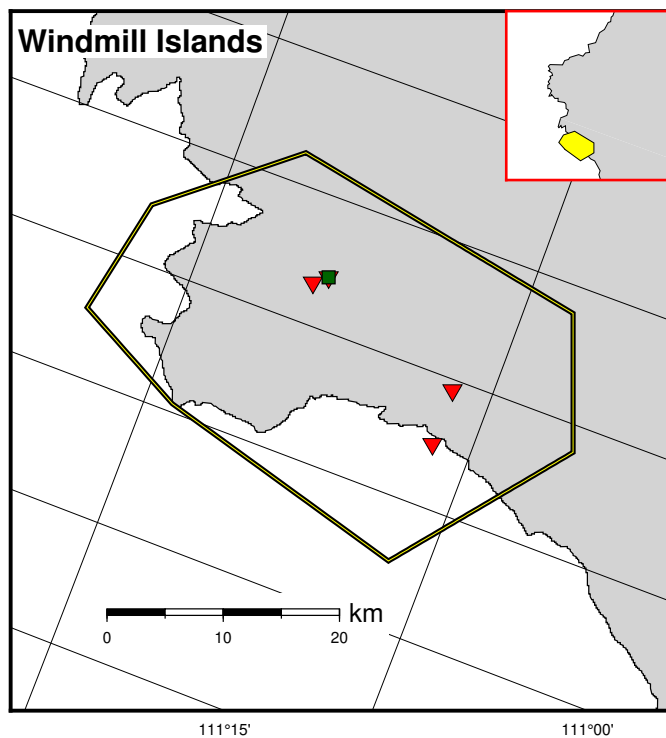


Figure 6: Paleo-sea level and comparison of six models for subregion East Antarctica, location Vestfold Hills.



Reference ice model: 72_73_74_75
Reference Earth Model: ehgr

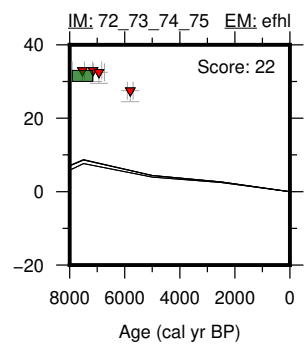
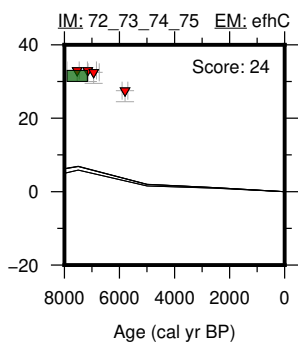
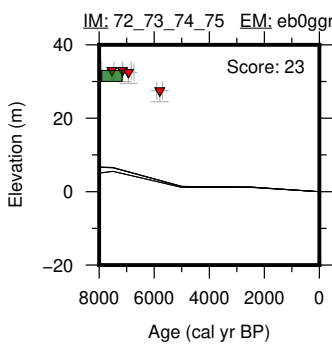
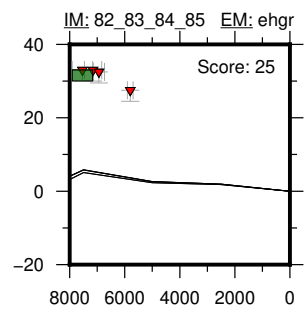
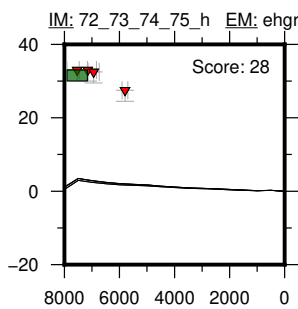
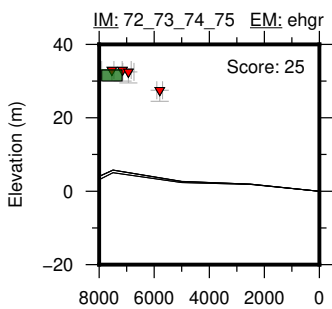


Figure 7: Paleo-sea level and comparison of six models for subregion East Antarctica, location Windmill Islands.

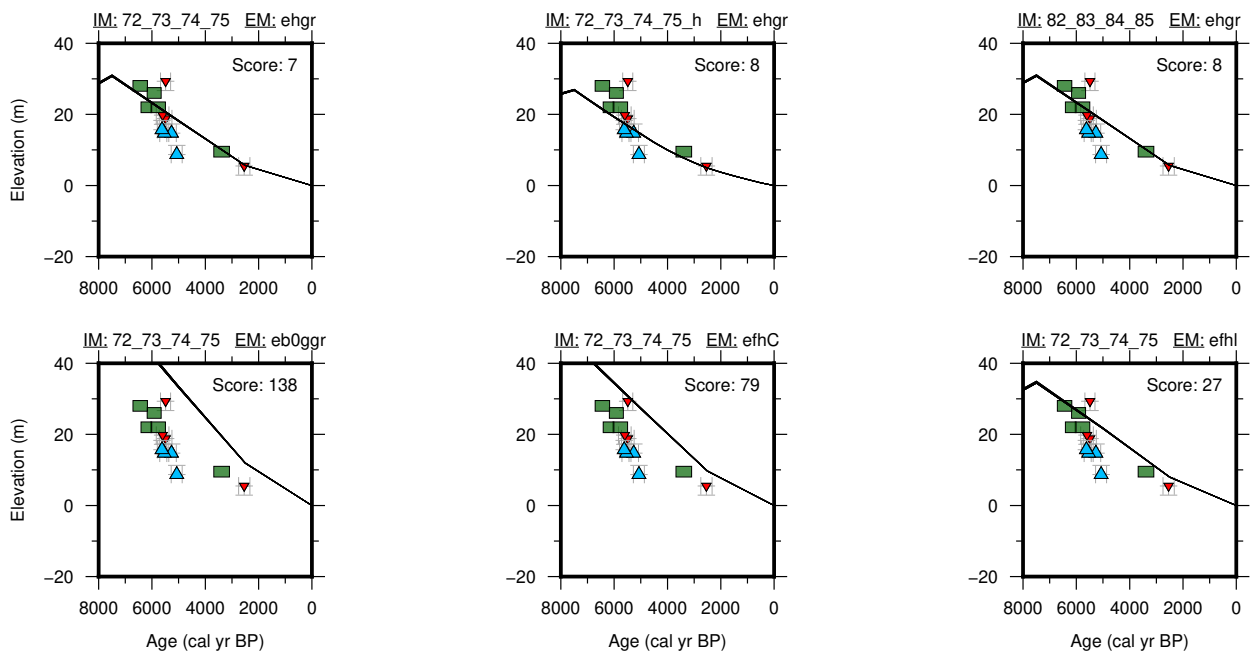
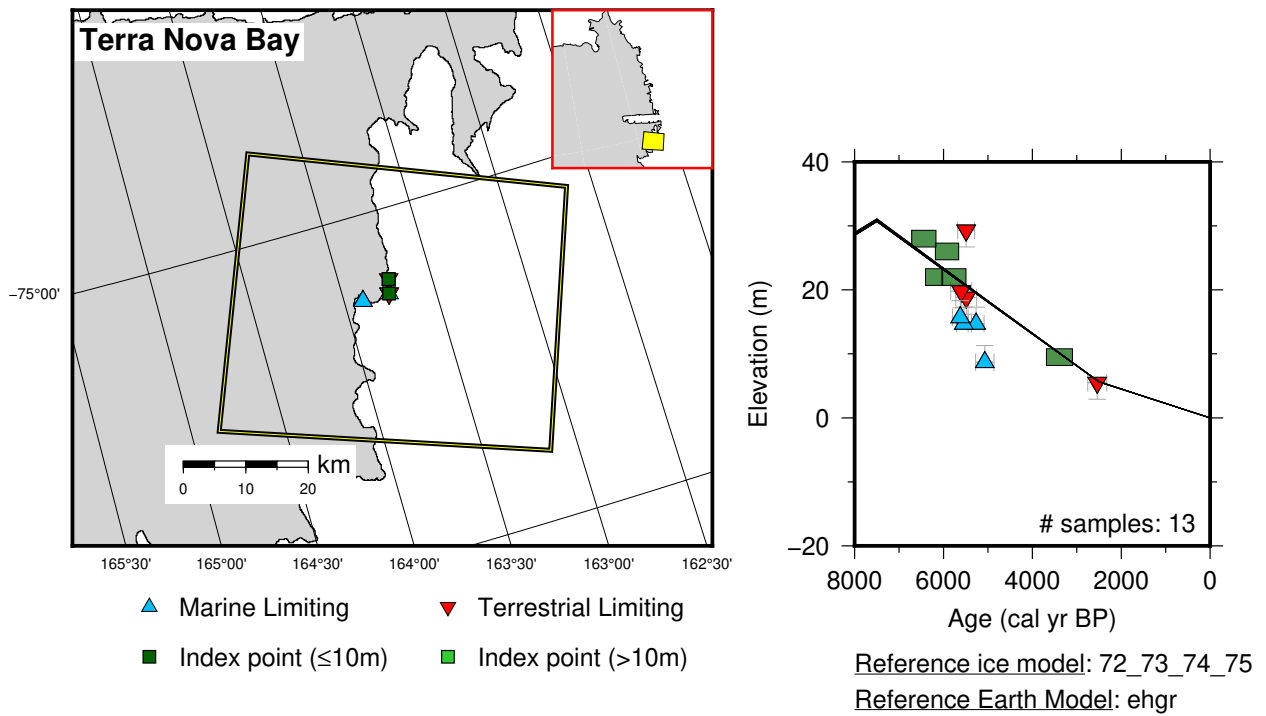
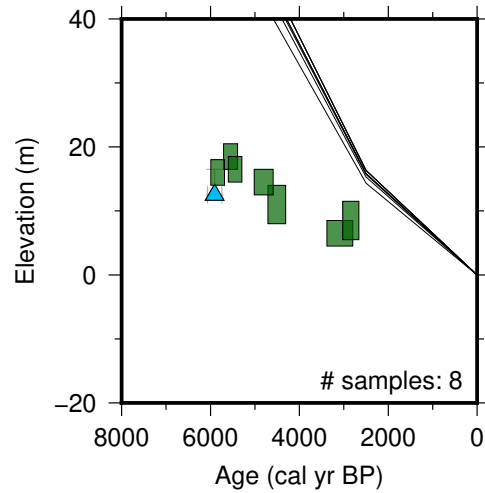
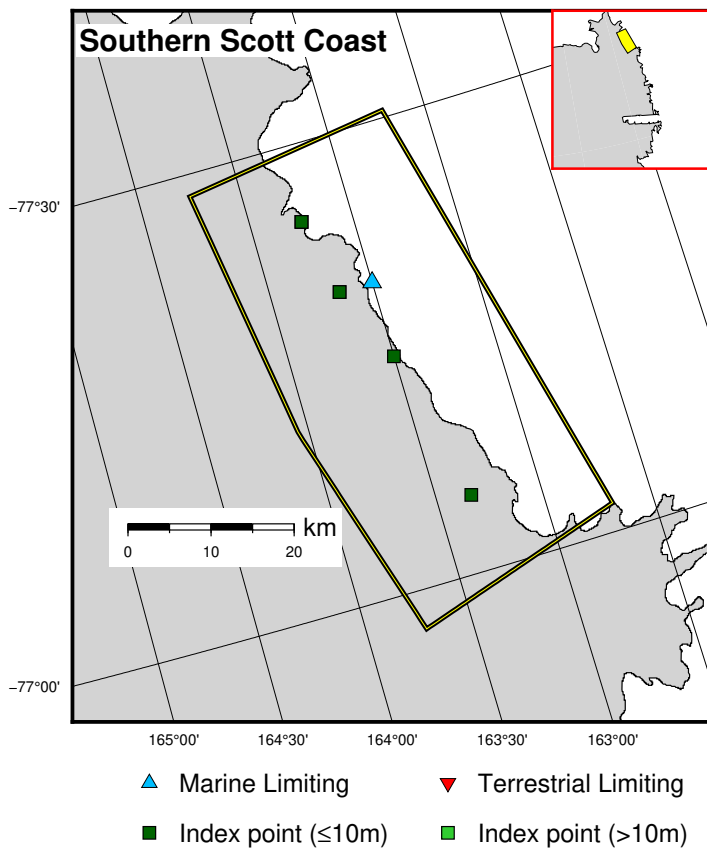


Figure 8: Paleo-sea level and comparison of six models for subregion East Antarctica, location Terra Nova Bay.



Reference ice model: 72_73_74_75
 Reference Earth Model: ehgr

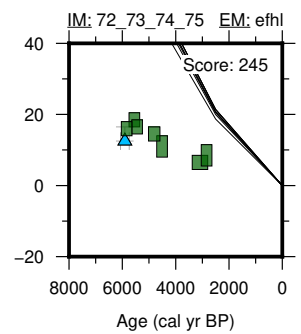
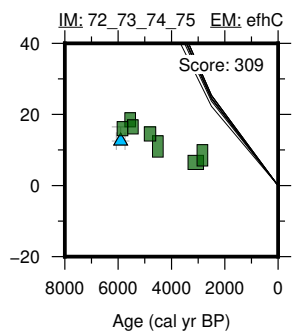
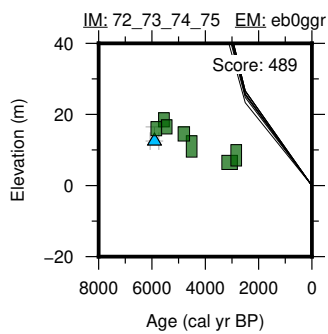
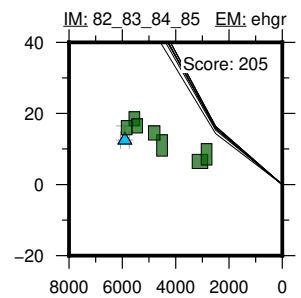
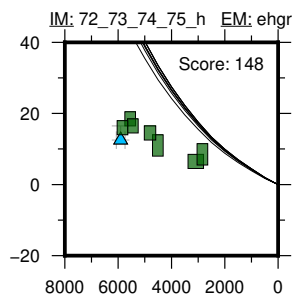
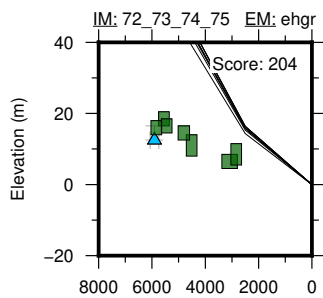


Figure 9: Paleo-sea level and comparison of six models for subregion East Antarctica, location Southern Scott Coast.

5.2 West Antarctica

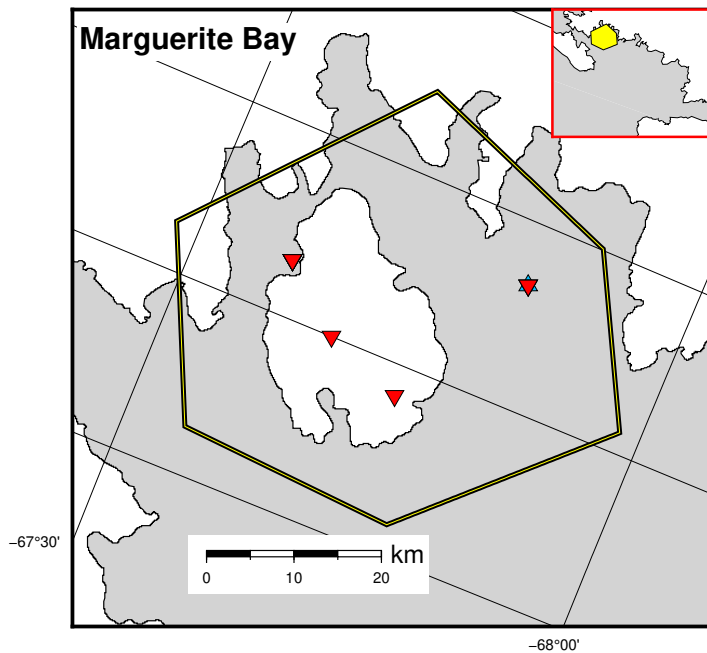
References for the data used in each location.

Marguerite Bay: Bentley et al. (2005); Briggs and Tarasov (2013); Emslie and McDaniel (2002); Wasell and Håkansson (1992)

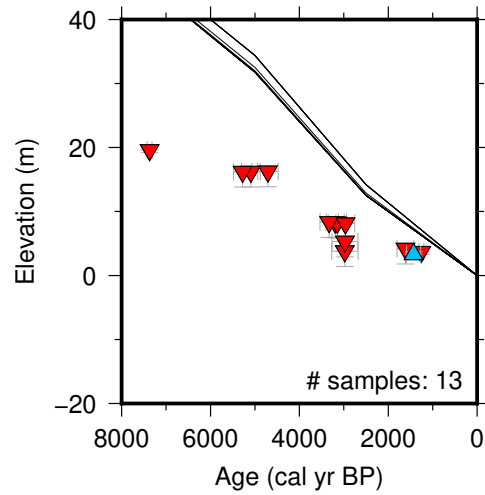
King George Island: Barsch and Mäusbacher (1986); Bentley et al. (2005); Briggs and Tarasov (2013); Del Valle et al. (2002); Martinez-Macchiavello et al. (1996); Schmidt et al. (1990)

Pine Island Bay: Braddock et al. (2022); Johnson et al. (2008); Lindow et al. (2014)

James Ross Island: Hjort et al. (1997)



- ▲ Marine Limiting
- ▼ Terrestrial Limiting
- Index point (≤10m)
- Index point (>10m)



Reference ice model: 72_73_74_75
Reference Earth Model: ehgr

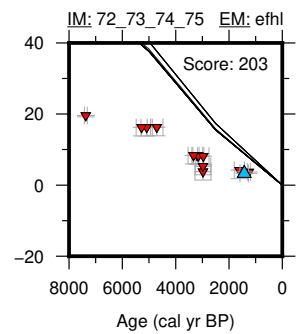
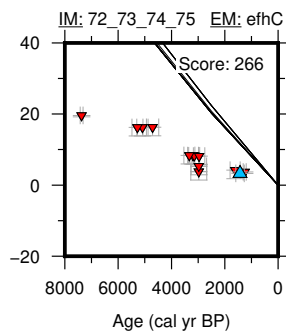
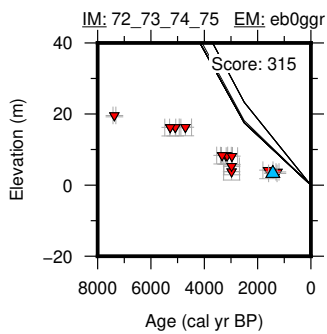
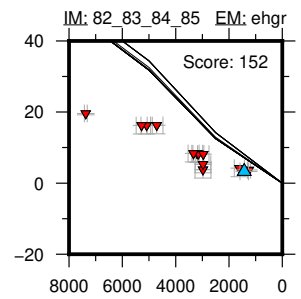
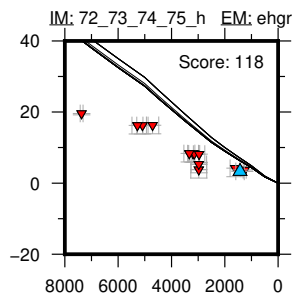
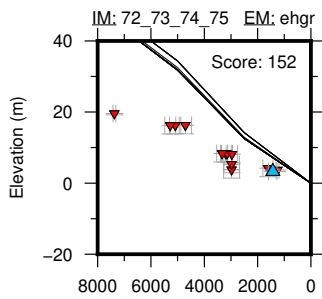
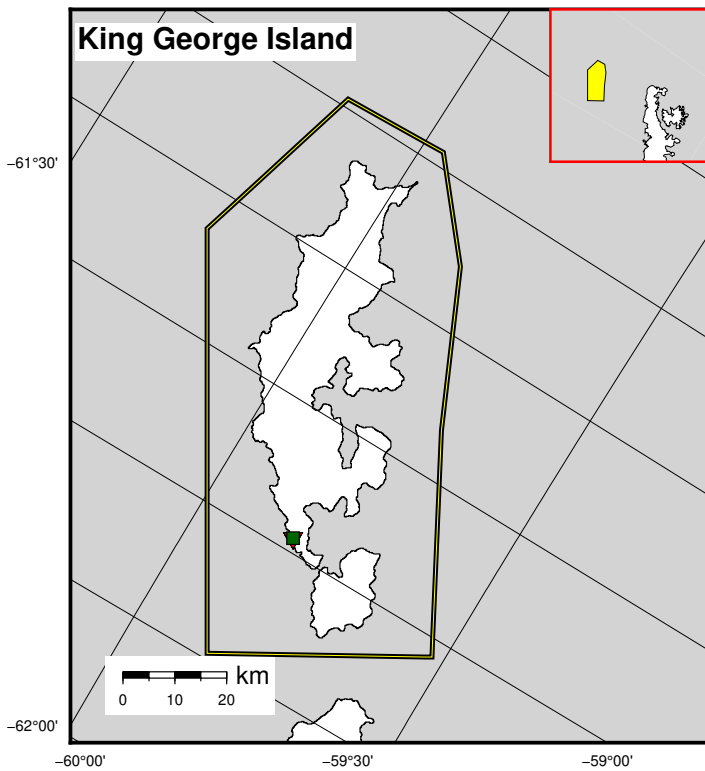
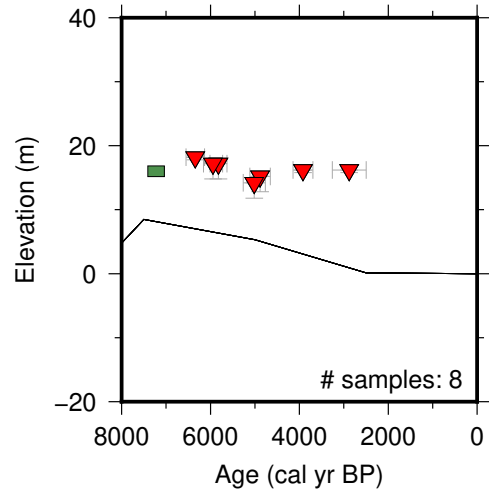


Figure 10: Paleo-sea level and comparison of six models for subregion West Antarctica, location Marguerite Bay.



- ▲ Marine Limiting
- ▼ Terrestrial Limiting
- Index point ($\leq 10\text{m}$)
- Index point ($>10\text{m}$)



Reference ice model: 72_73_74_75
 Reference Earth Model: ehgr

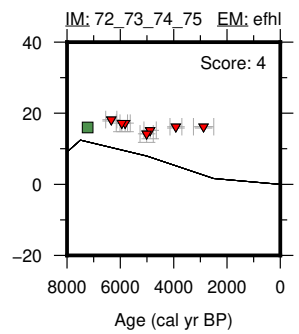
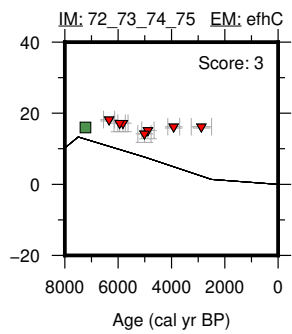
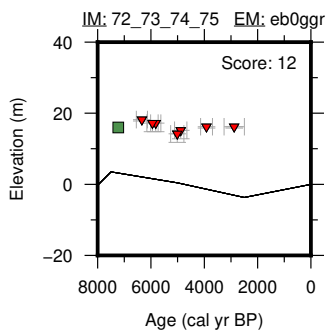
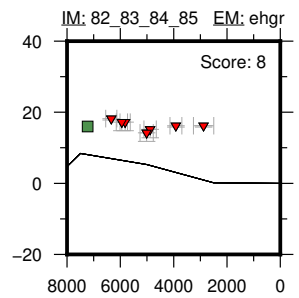
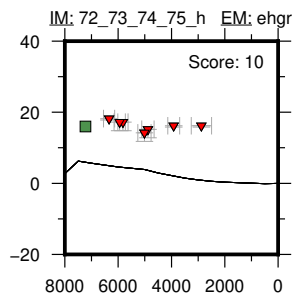
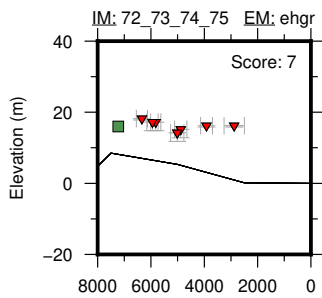
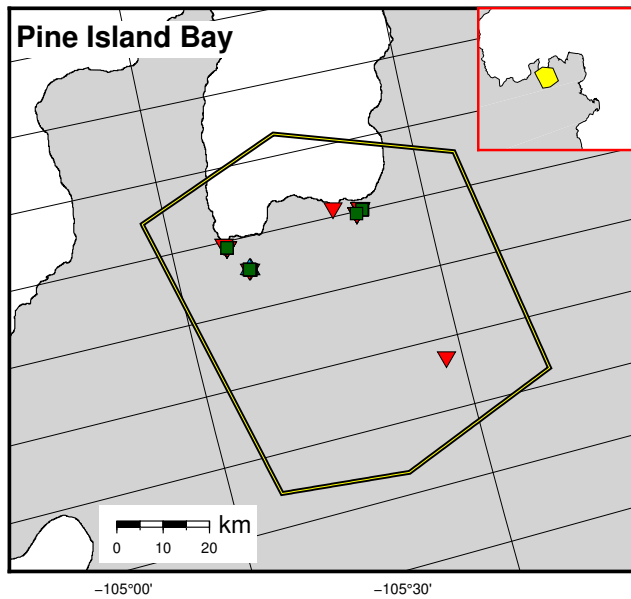
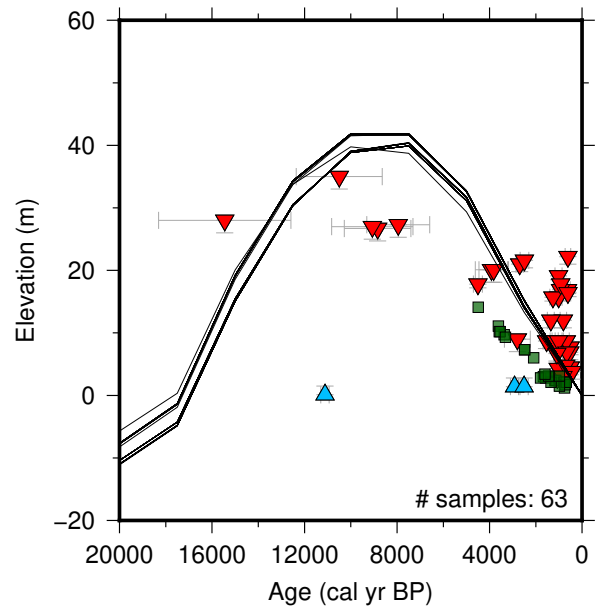


Figure 11: Paleo-sea level and comparison of six models for subregion West Antarctica, location King George Island.



- ▲ Marine Limiting ▼ Terrestrial Limiting
- Index point (≤10m) ■ Index point (>10m)



Reference ice model: 72_73_74_75
 Reference Earth Model: ehgr

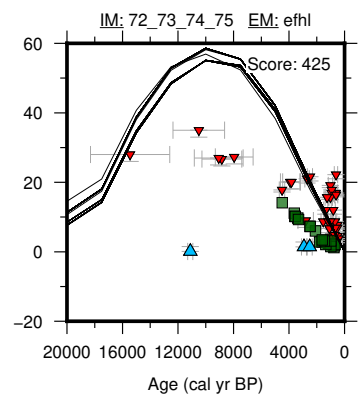
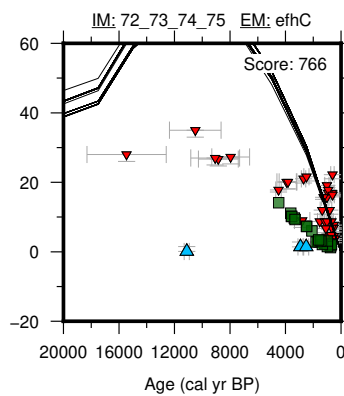
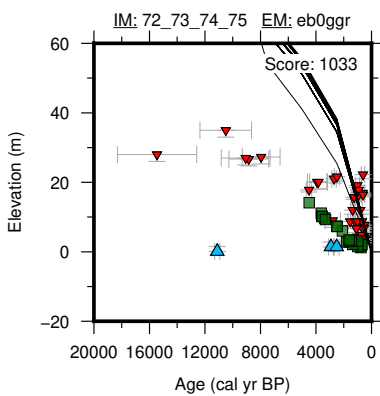
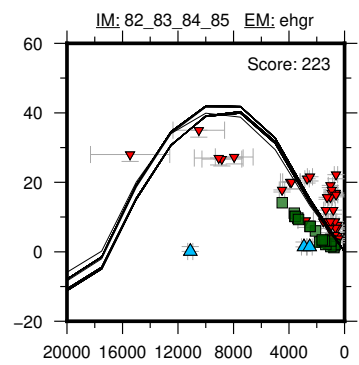
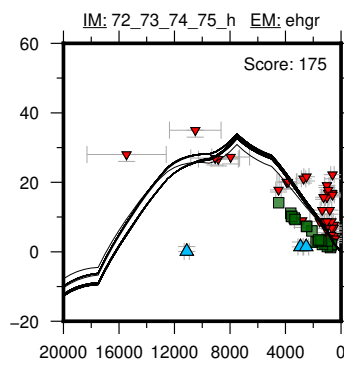
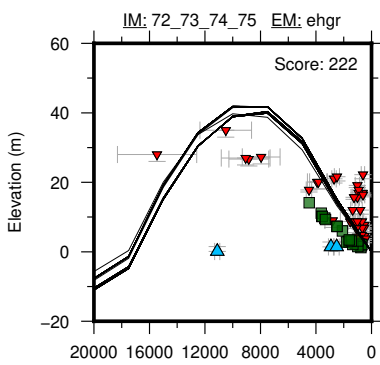
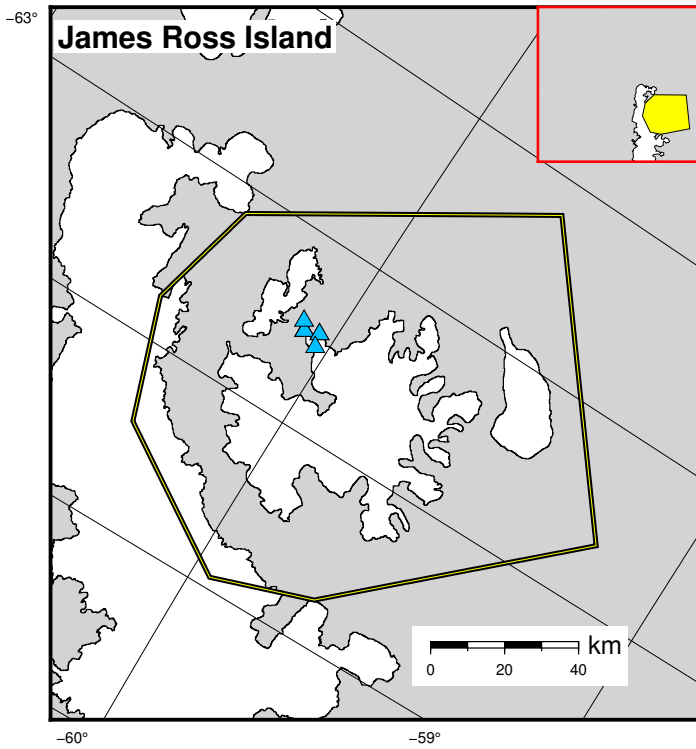
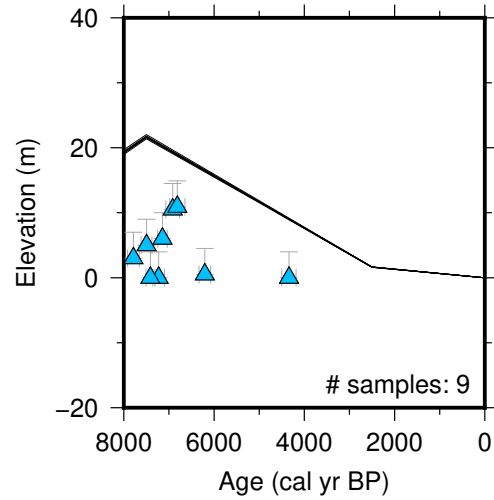


Figure 12: Paleo-sea level and comparison of six models for subregion West Antarctica, location Pine Island Bay.



- ▲ Marine Limiting
- ▼ Terrestrial Limiting
- Index point (≤10m)
- Index point (>10m)



Reference ice model: 72_73_74_75
 Reference Earth Model: ehgr

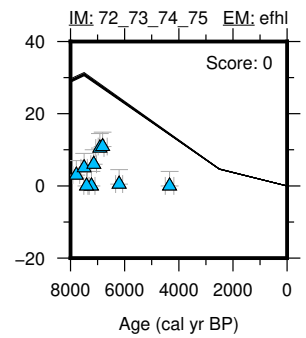
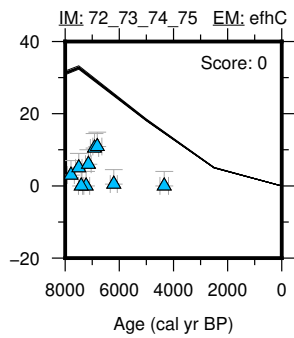
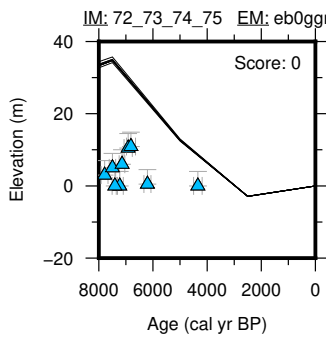
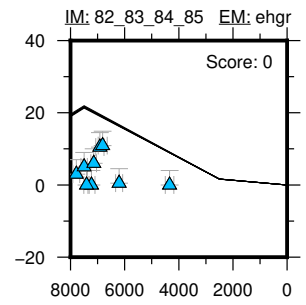
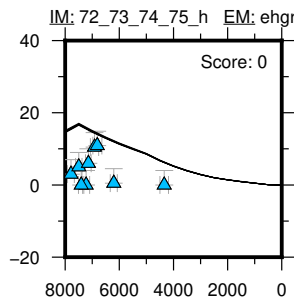
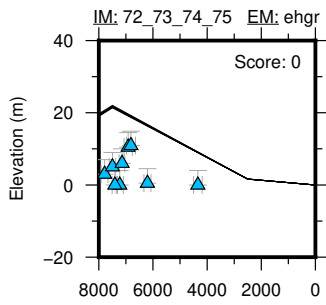


Figure 13: Paleo-sea level and comparison of six models for subregion West Antarctica, location James Ross Island.

6 Australia

6.1 Northeastern Australia

References for the data used in each location.

Cairns: Yokoyama et al. (2018)

Mackay: Yokoyama et al. (2018)

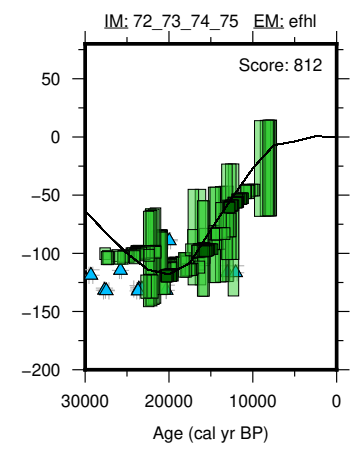
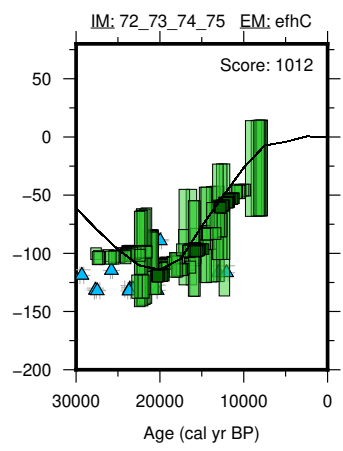
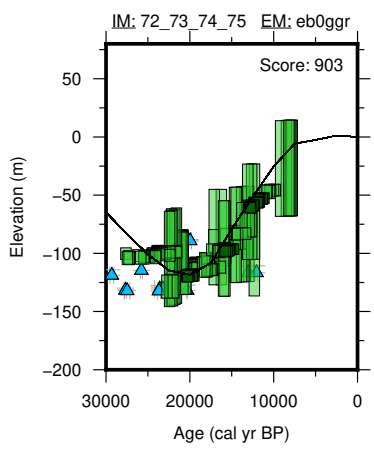
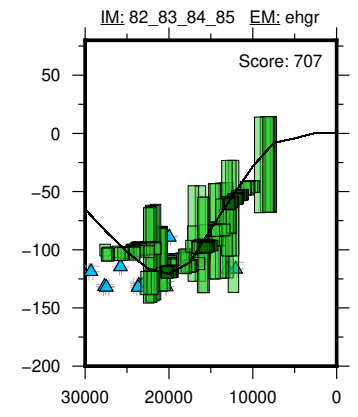
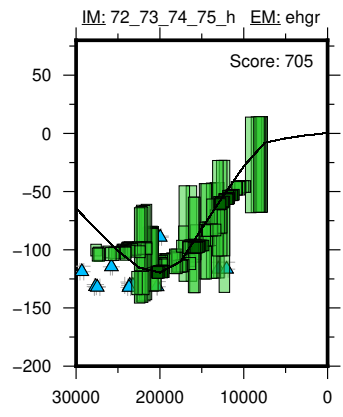
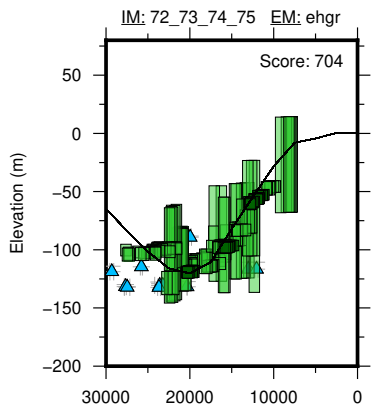
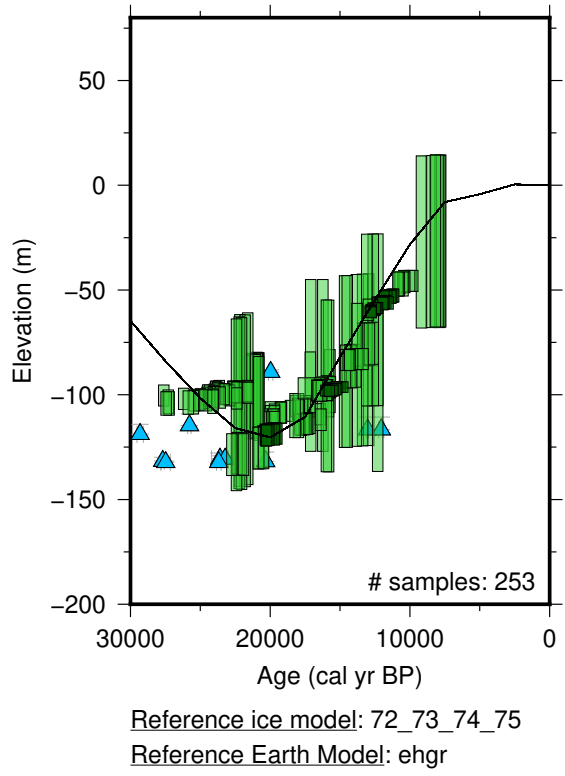
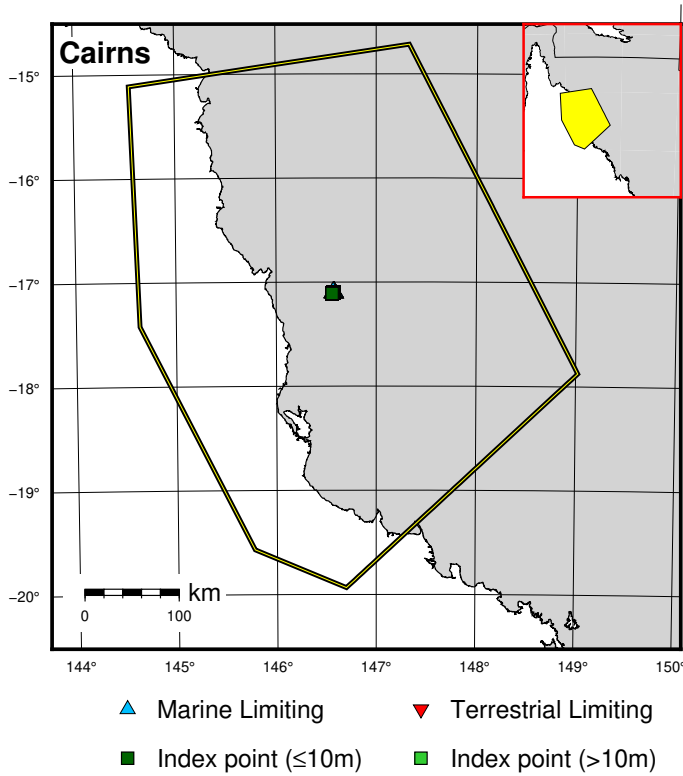


Figure 14: Paleo-sea level and comparison of six models for subregion Northeastern Australia, location Cairns.

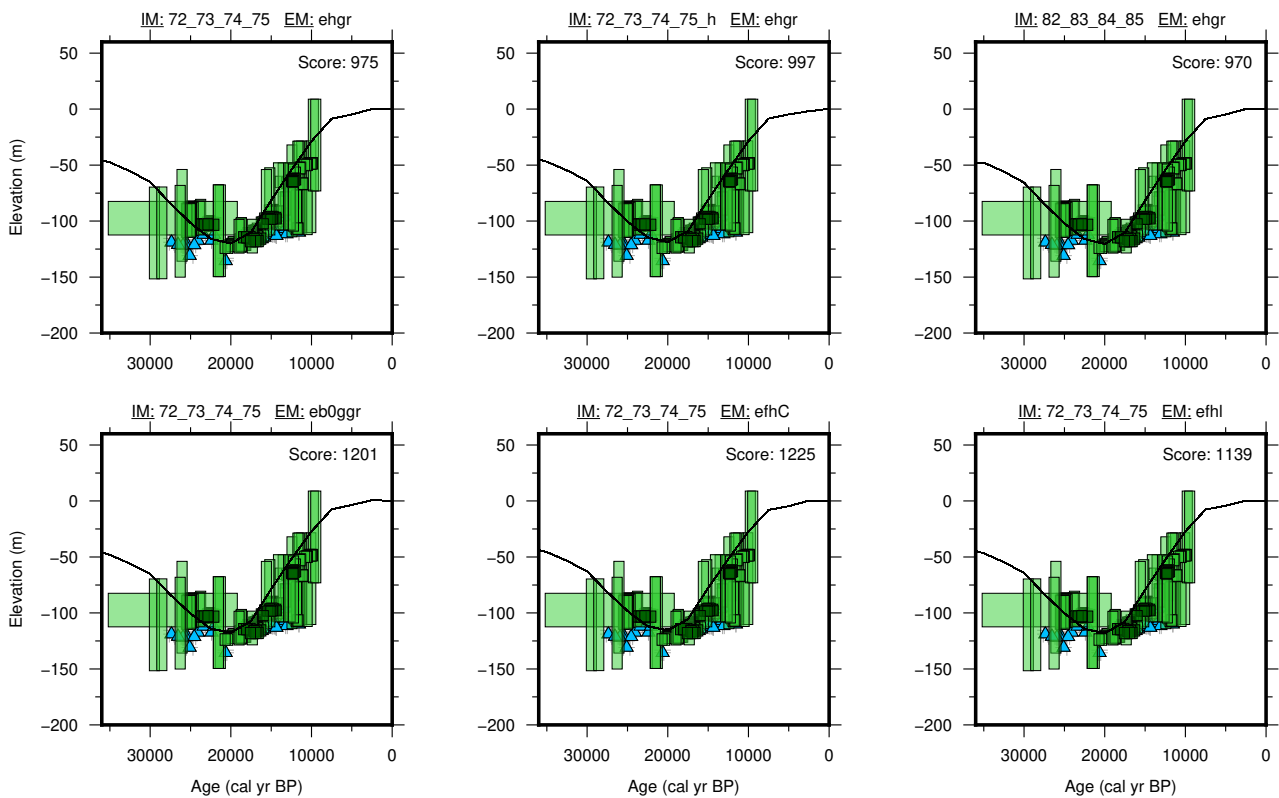
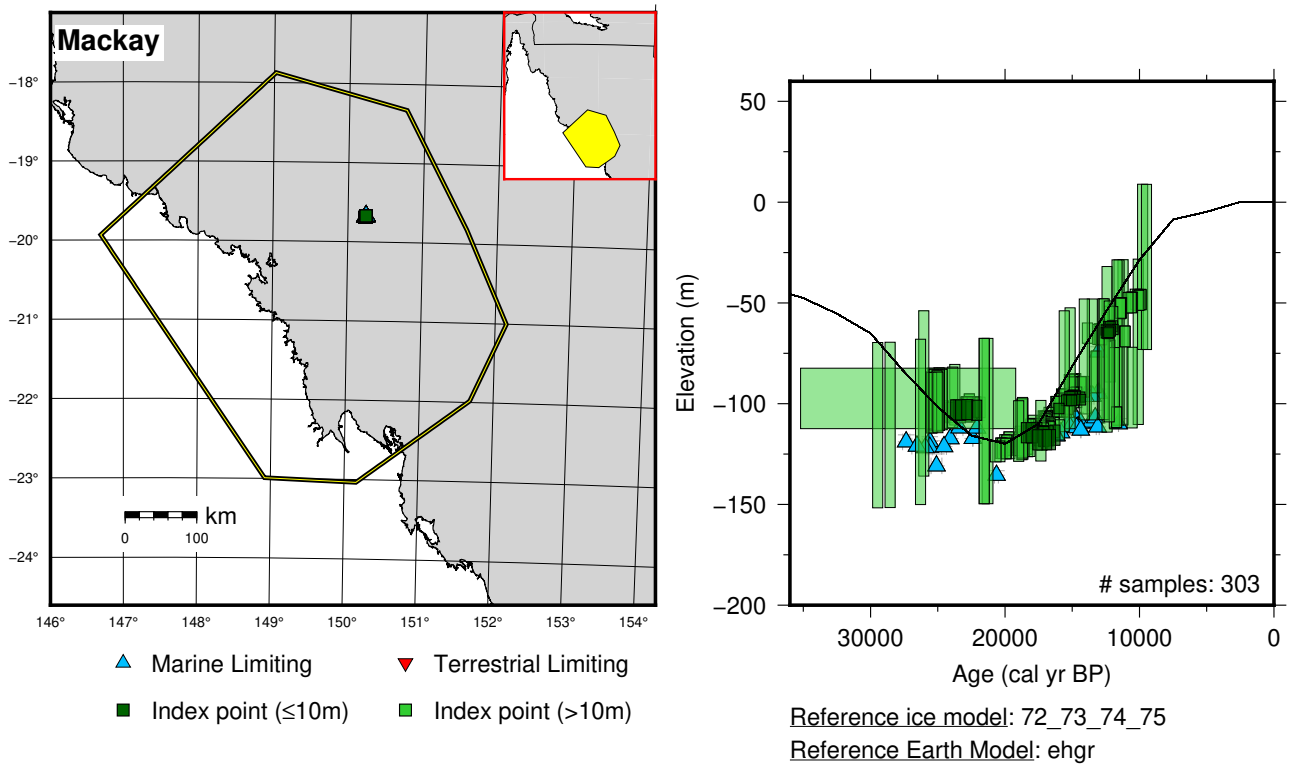


Figure 15: Paleo-sea level and comparison of six models for subregion Northeastern Australia, location Mackay.

6.2 Northwestern Australia

References for the data used in each location.

Bonaparte Gulf: Ishiwa et al. (2019); Yokoyama et al. (2000)

Bonaparte Gulf SLI Yokoyama2000: Yokoyama et al. (2000)

Bonaparte Gulf SLI Ishiwa2019: Ishiwa et al. (2019); Yokoyama et al. (2000)

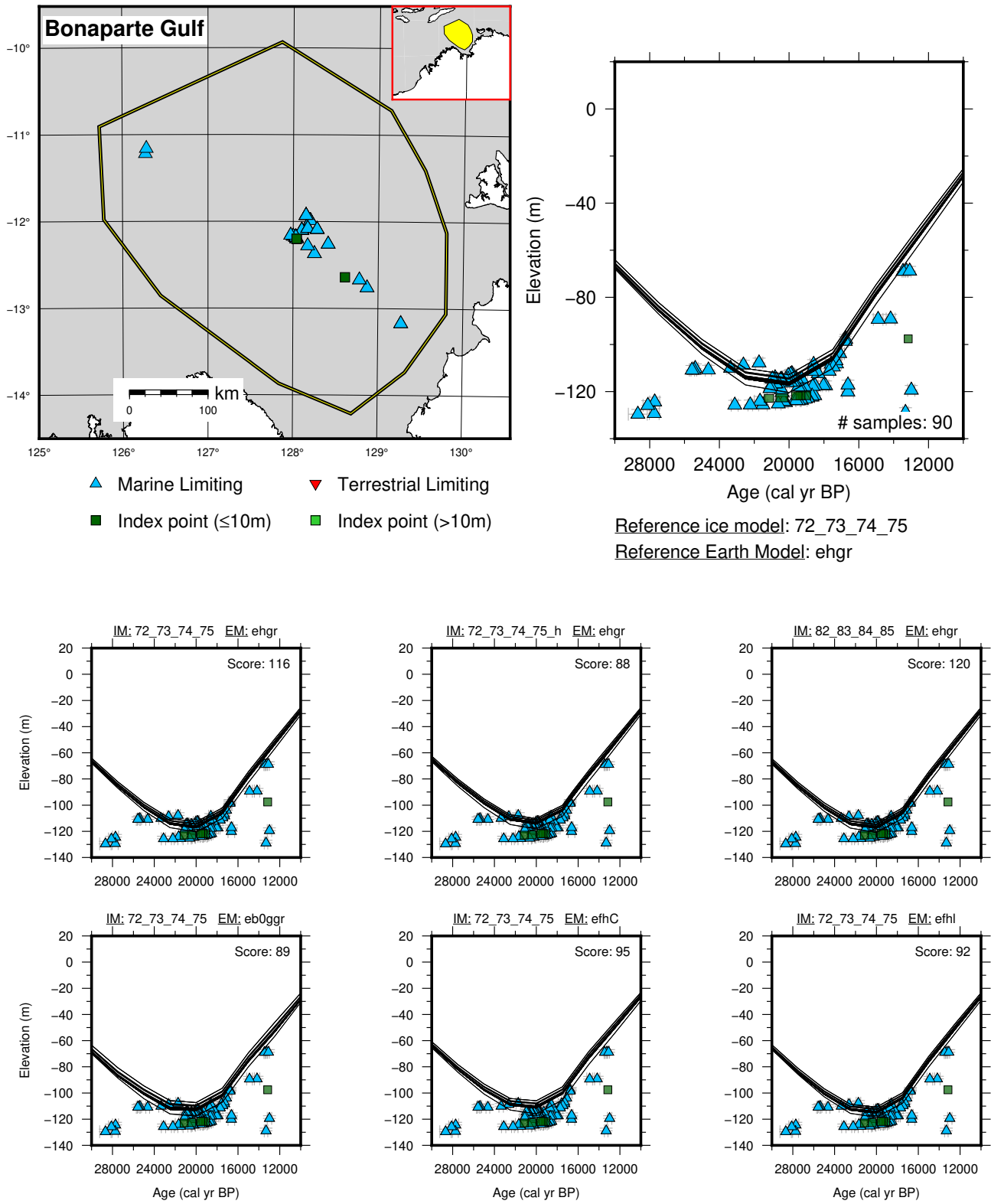


Figure 16: Paleo-sea level and comparison of six models for subregion Northwestern Australia, location Bonaparte Gulf.

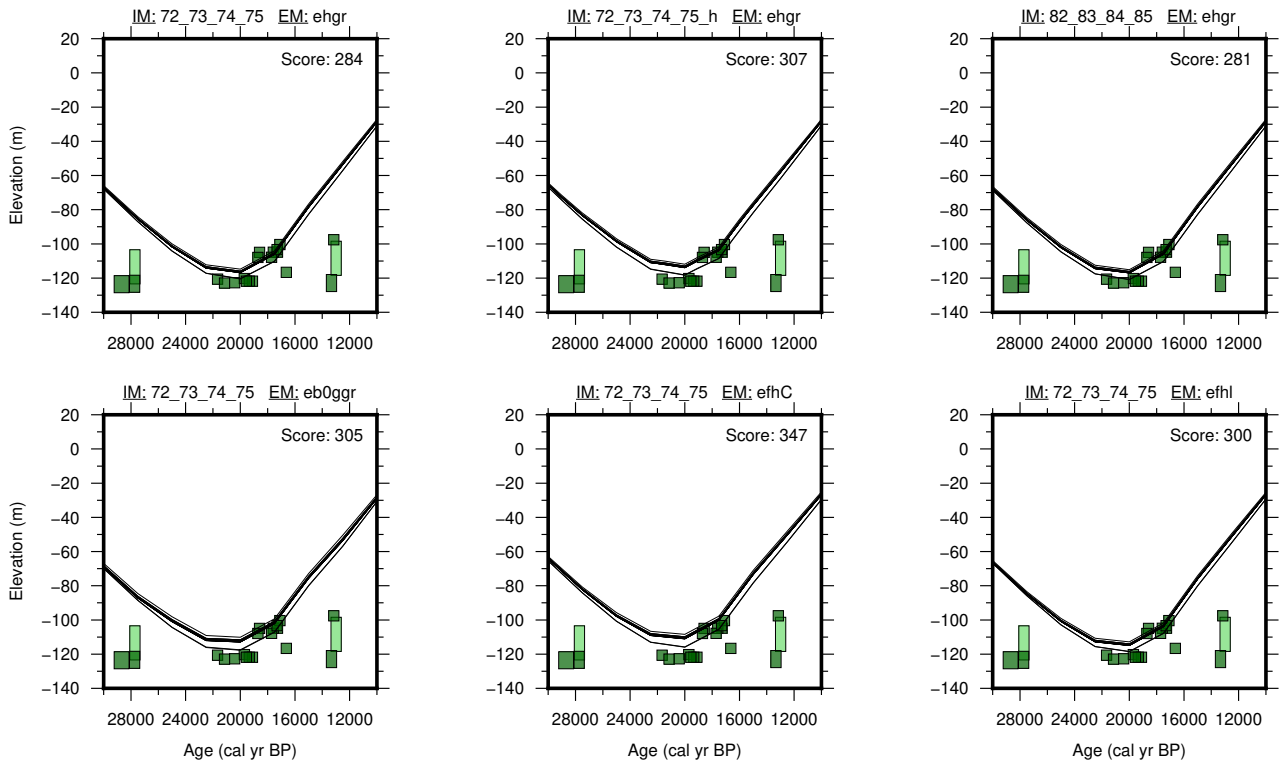
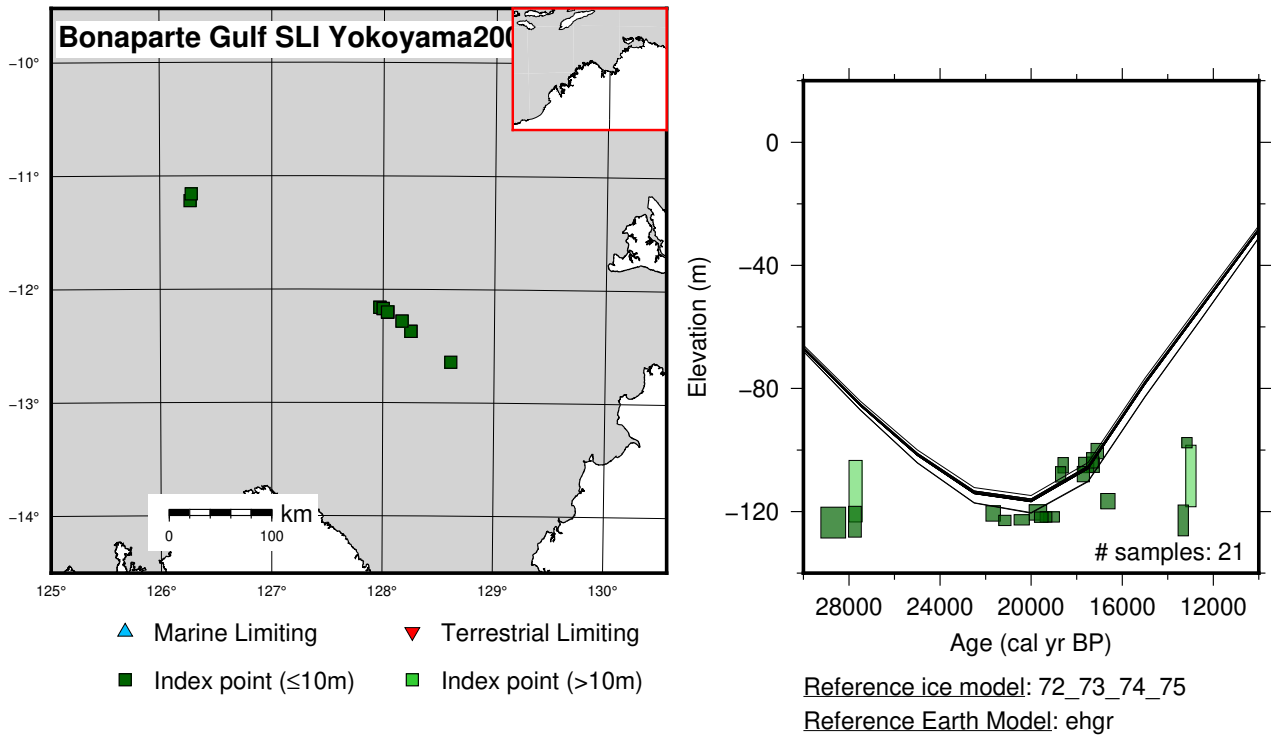


Figure 17: Paleo-sea level and comparison of six models for subregion Northwestern Australia, location Bonaparte Gulf SLI Yokoyama2000.

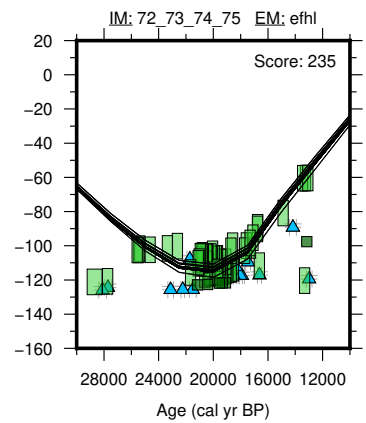
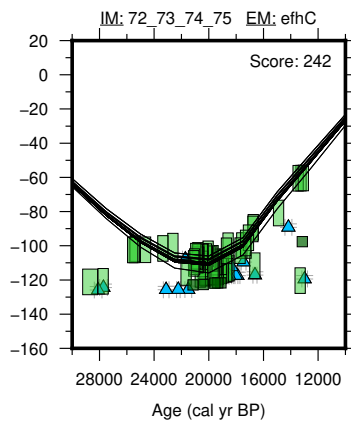
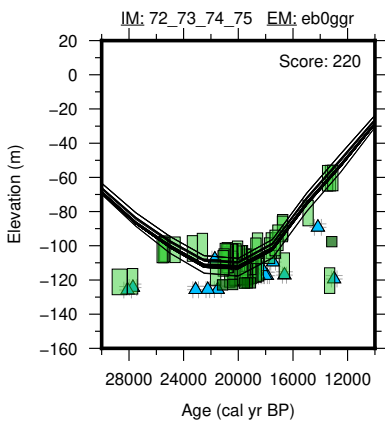
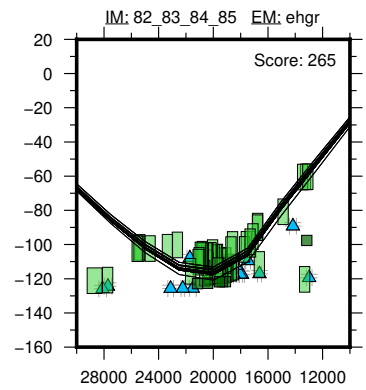
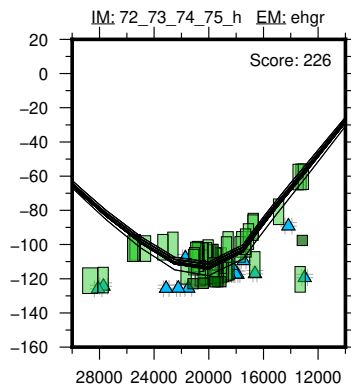
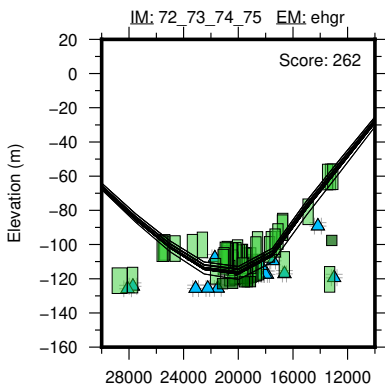
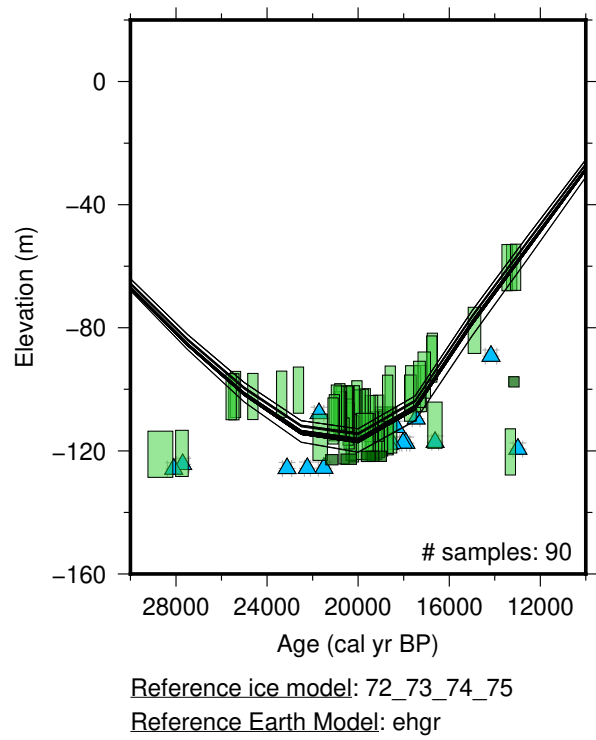
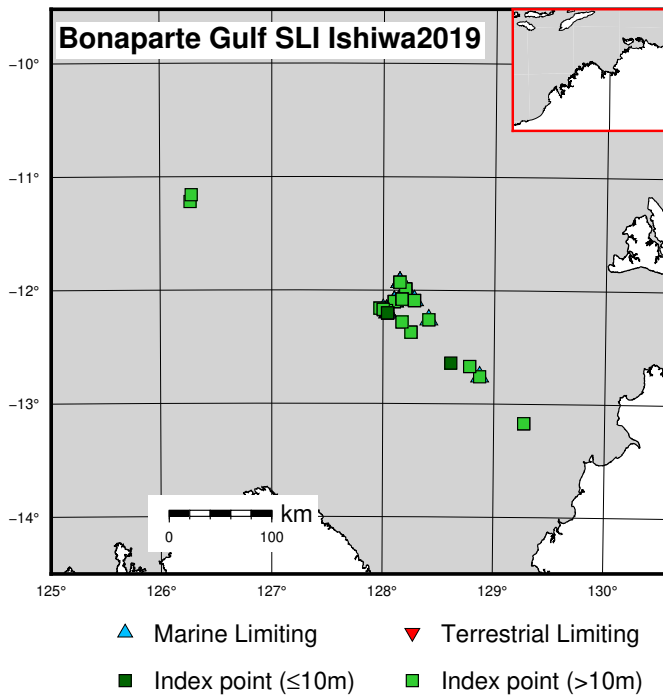


Figure 18: Paleo-sea level and comparison of six models for subregion Northwestern Australia, location Bonaparte Gulf SLI Ishiwa2019.

7 Caribbean

7.1 Lesser Antilles

References for the data used in each location.

Barbados: Abdul et al. (2016); Fairbanks (1988); Peltier and Fairbanks (2006)

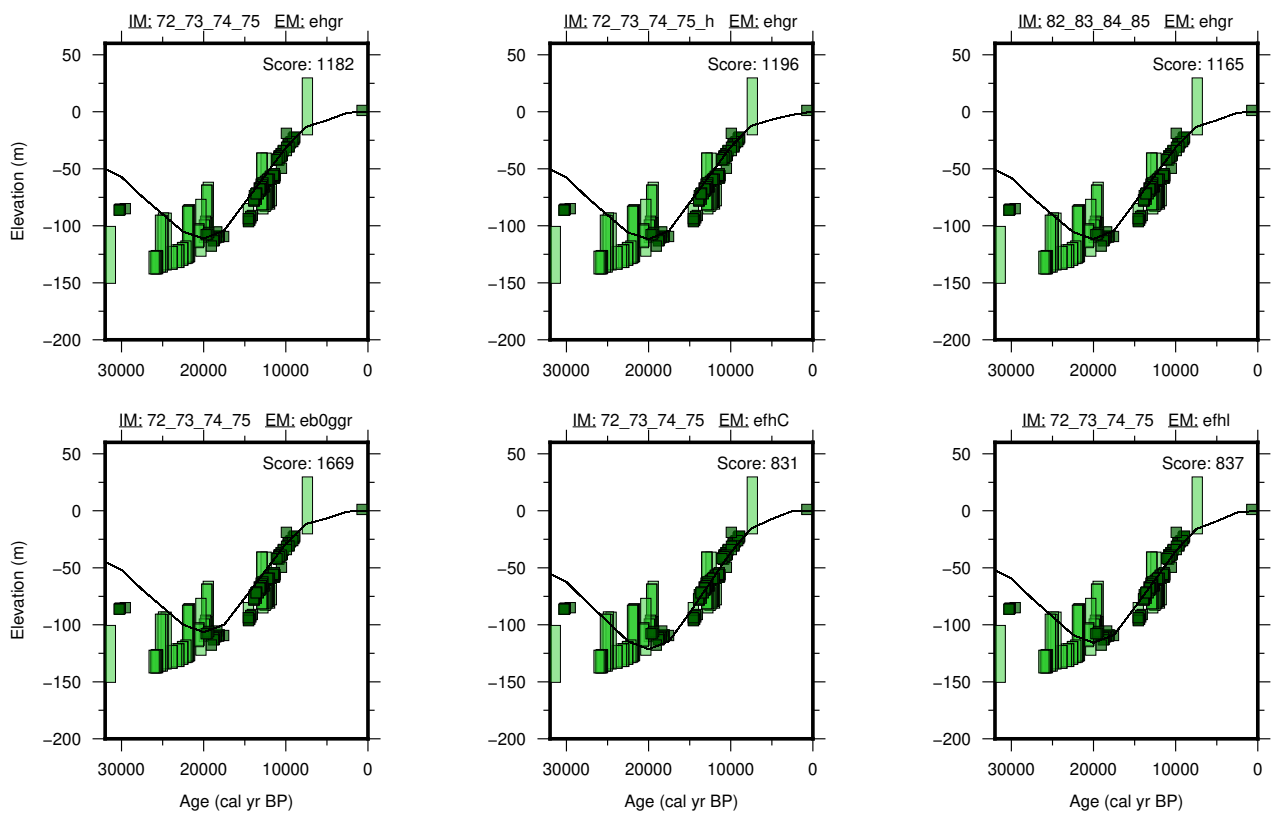
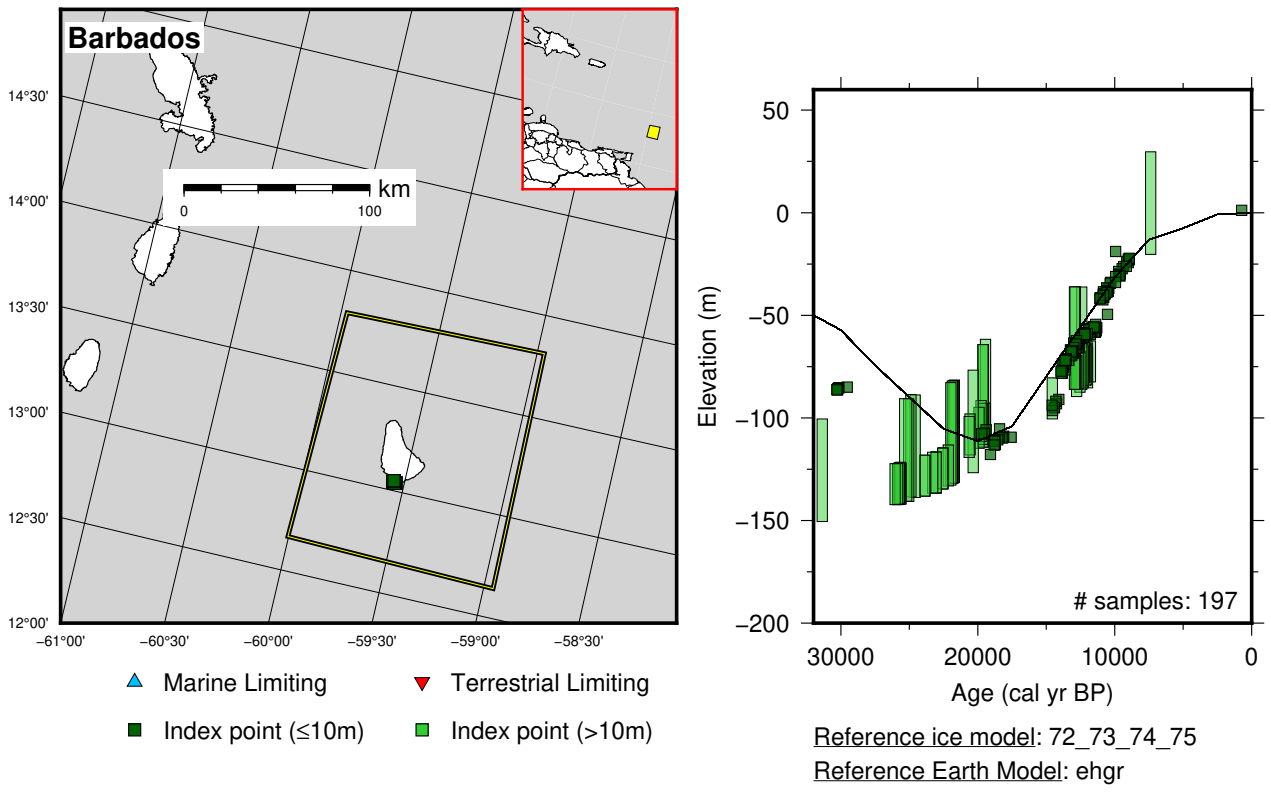


Figure 19: Paleo-sea level and comparison of six models for subregion Lesser Antilles, location Barbados.

8 East Asia

8.1 Ryukyu Islands

References for the data used in each location.

Miyakojima: Sasaki et al. (2006)

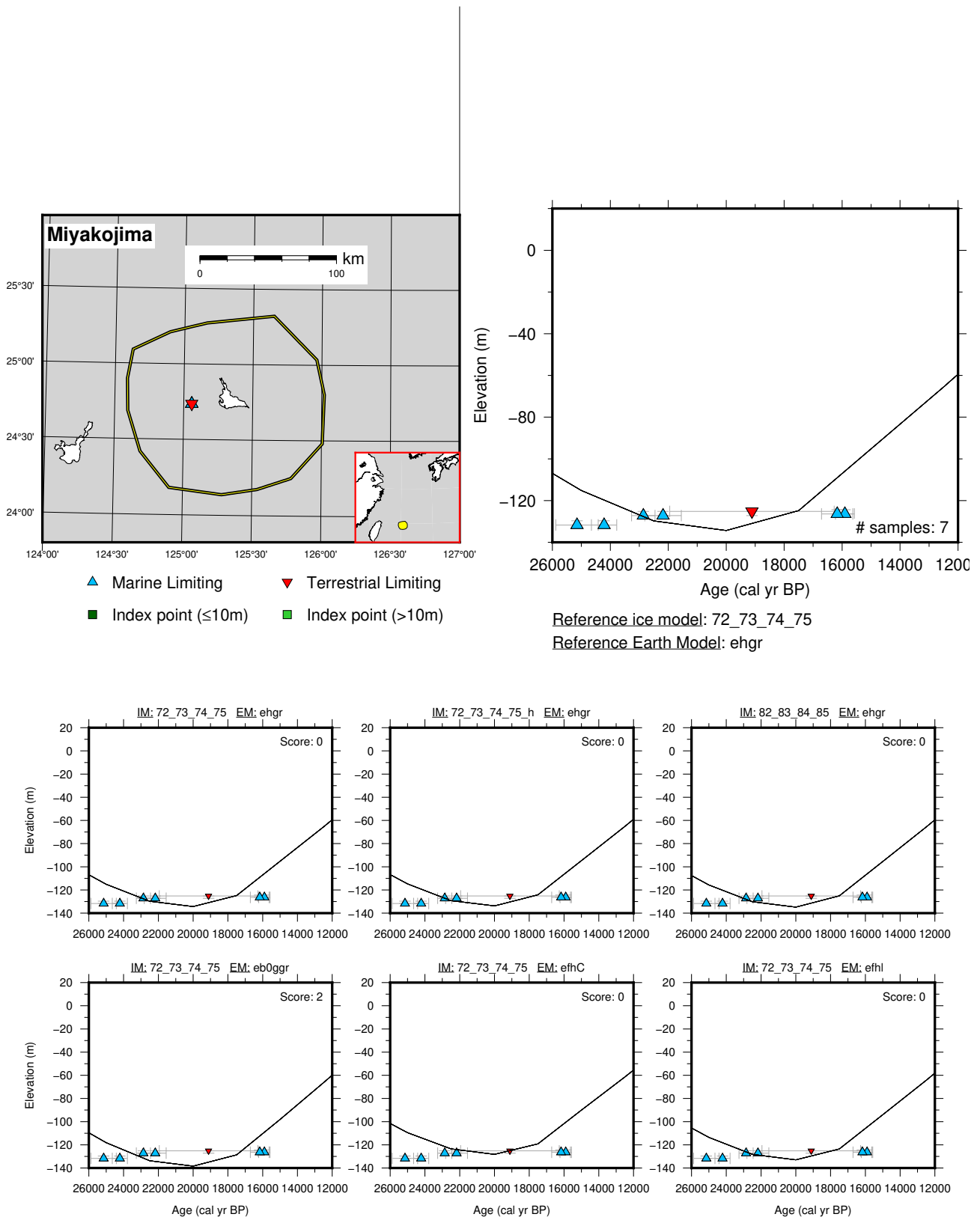


Figure 20: Paleo-sea level and comparison of six models for subregion Ryukyu Islands, location Miyakojima.

8.2 Sea of Japan - East Sea

References for the data used in each location.

Tsushima-Korea Strait: Park et al. (2000)

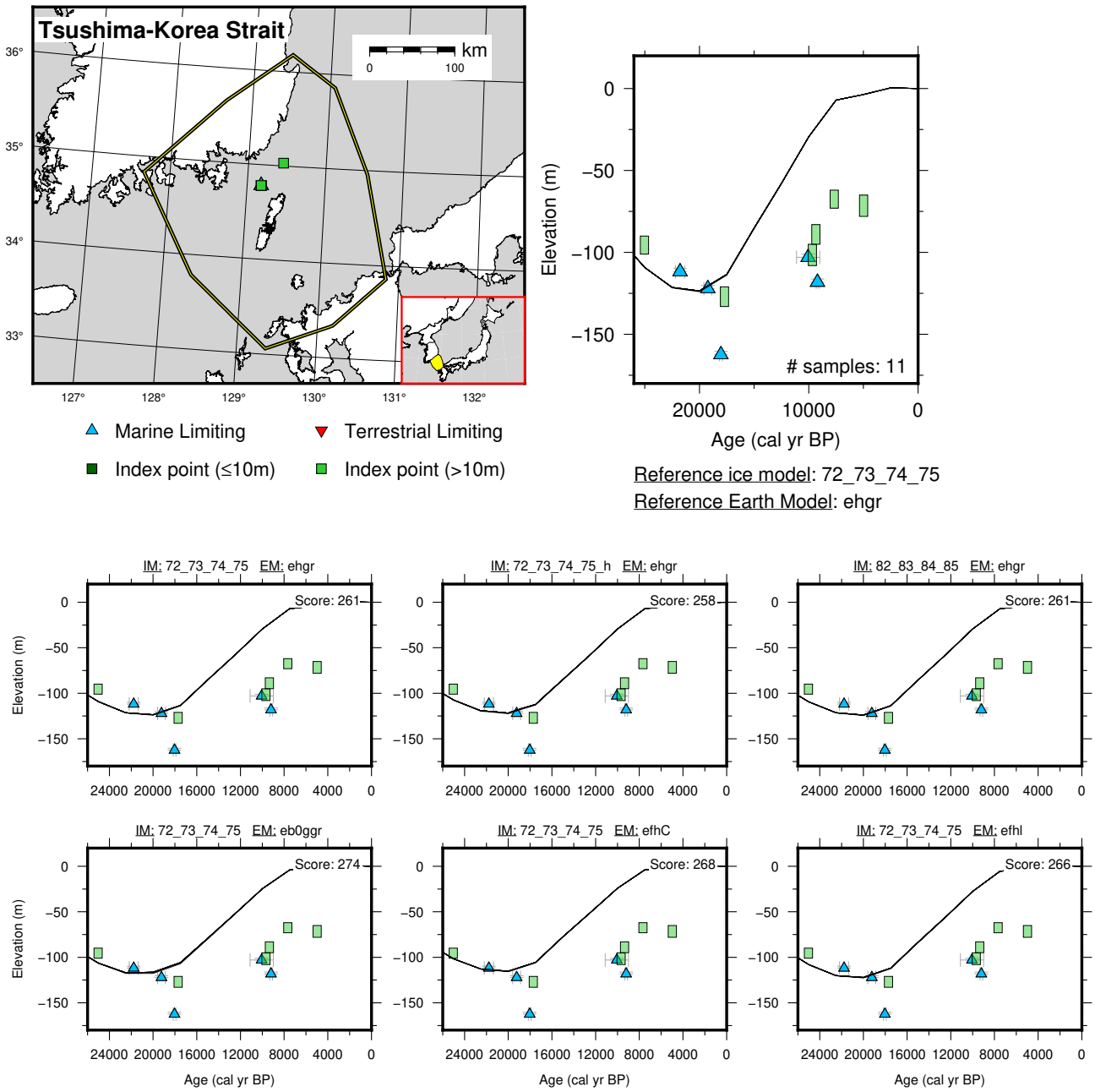


Figure 21: Paleo-sea level and comparison of six models for subregion Sea of Japan - East Sea, location Tsushima-Korea Strait.

9 Eurasian Arctic

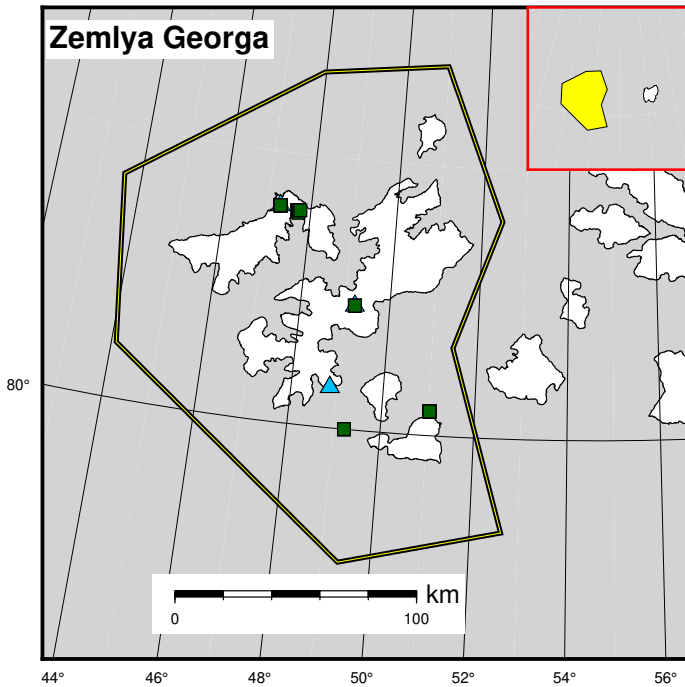
9.1 Franz Josef Land

References for the data used in each location.

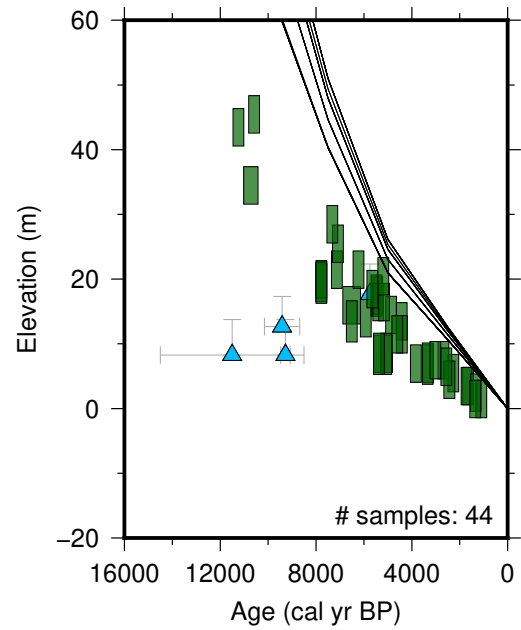
Zemlya Georga: Bolshiyarov et al. (2009); Dibner (1965); Forman et al. (1996, 2004); Glazovskiy et al. (1992); Grosswald (1973); Kovaleva (1974)

Zemlya Zichy: Bolshiyarov et al. (2009); Gusev et al. (2013b)

Proliy Markama: Bolshiyarov et al. (2009); Forman and Polyak (1997); Forman et al. (1996, 2004); Grosswald (1963, 1973); Gusev et al. (2013b); Kovaleva (1974); Lubinski (1998); Weihe (1996)



- ▲ Marine Limiting
- ▼ Terrestrial Limiting
- Index point (≤10m)
- Index point (>10m)



Reference ice model: 72_73_74_75
Reference Earth Model: ehgr

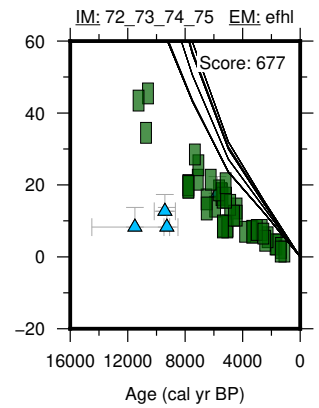
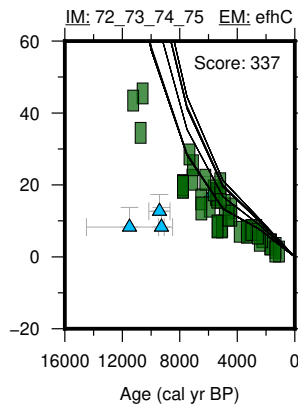
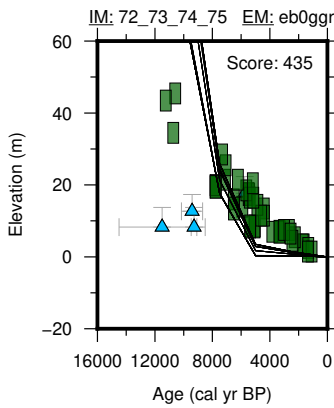
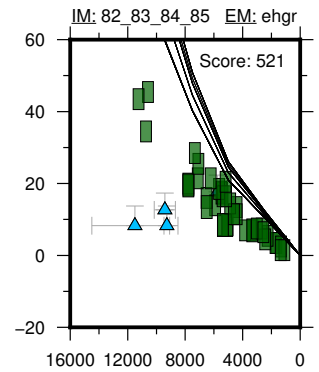
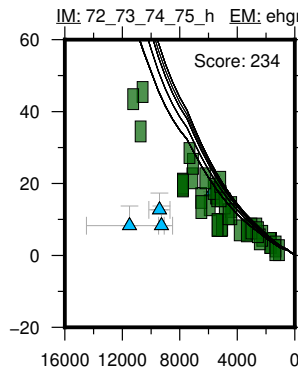
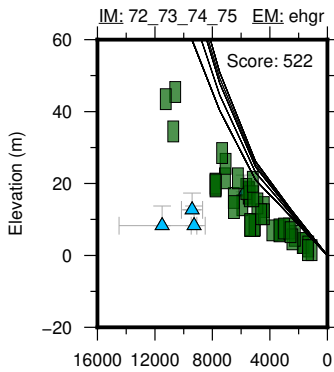
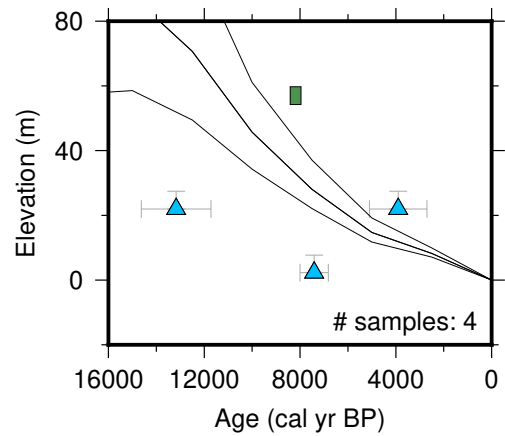
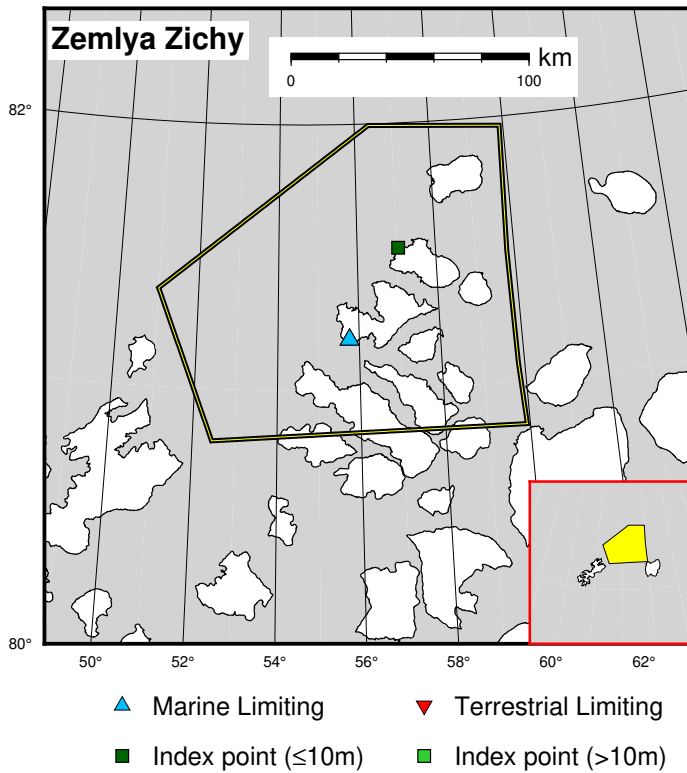


Figure 22: Paleo-sea level and comparison of six models for subregion Franz Josef Land, location Zemlya Georga.



Reference ice model: 72_73_74_75
 Reference Earth Model: ehgr

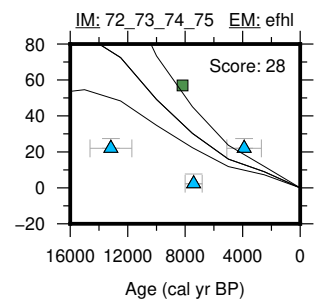
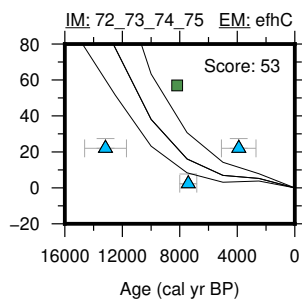
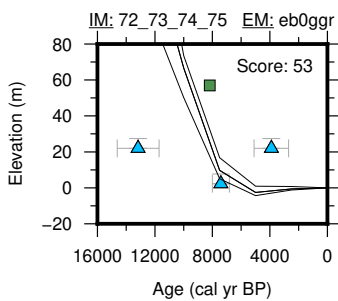
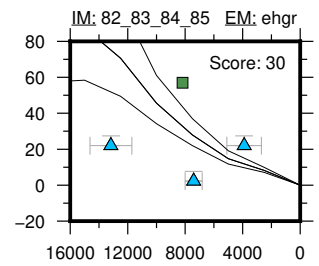
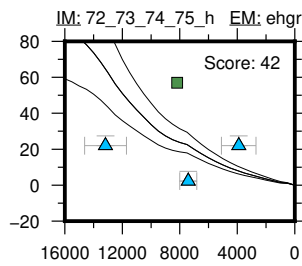
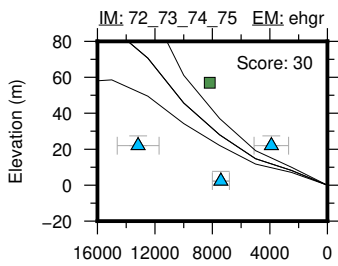


Figure 23: Paleo-sea level and comparison of six models for subregion Franz Josef Land, location Zemlya Zichy.

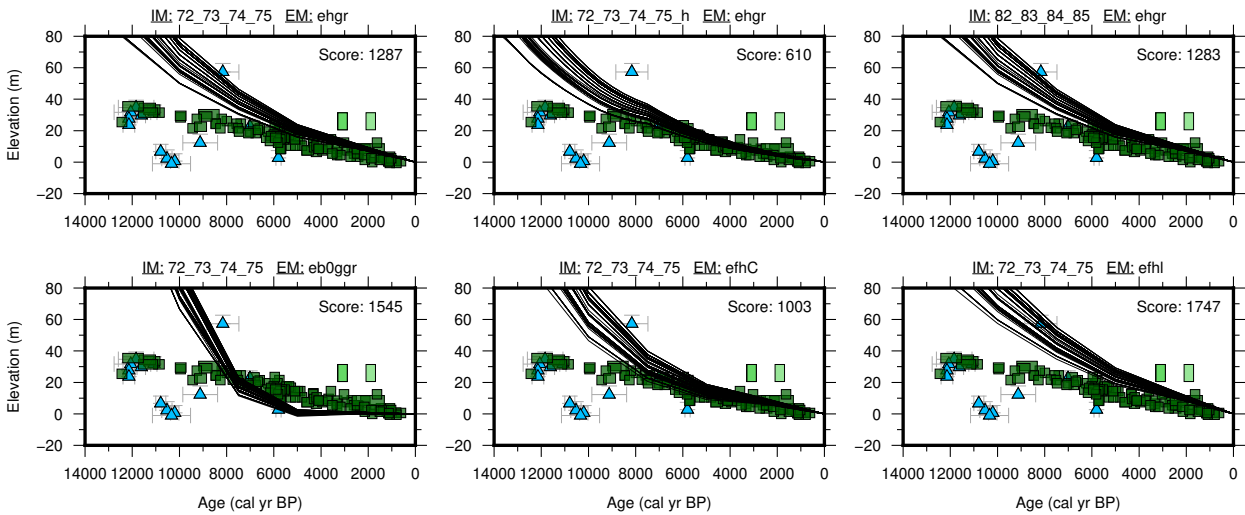
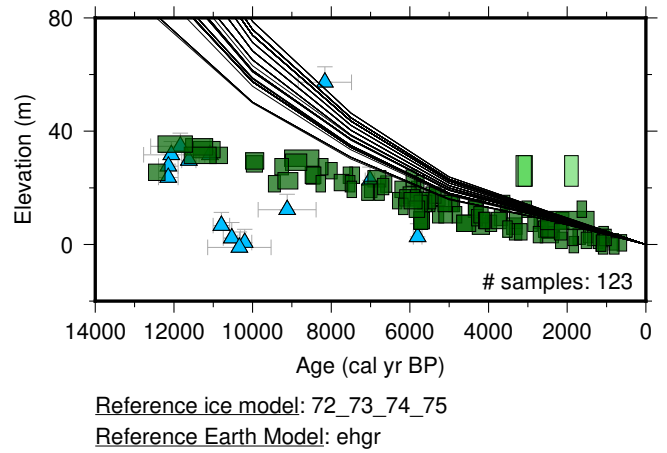
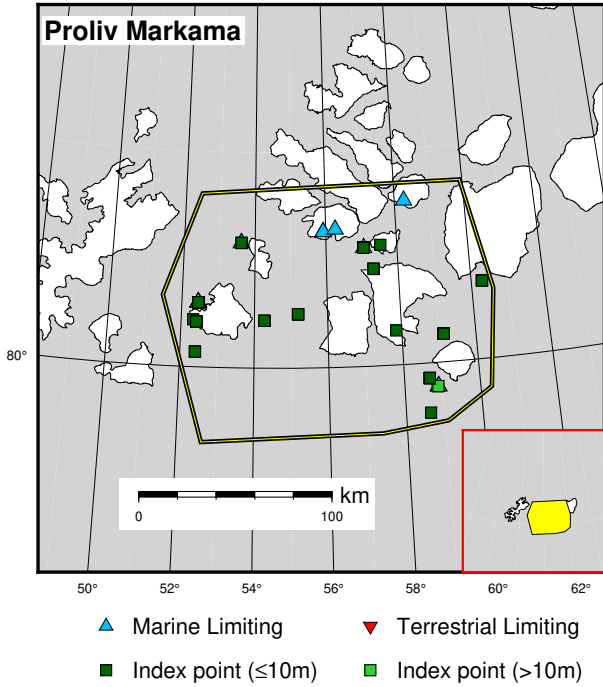


Figure 24: Paleo-sea level and comparison of six models for subregion Franz Josef Land, location Proliv Markama.

9.2 Kara Sea - Novaya Zemlya

References for the data used in each location.

Pechora Sea: Astakhov et al. (2007); Krapivner (2006); Polyak et al. (2000); Zhuravlev et al. (2013)

Yuzhny Island: Bolshiyarov et al. (2006); Mangerud et al. (2008); Zhuravlev et al. (2013)

Severny Island West: Bolshiyarov et al. (2009); Forman et al. (1999, 2004); Zeeberg et al. (2001)

Severny Island North: Forman et al. (1999, 2004); Gawronski and Zeeberg (1997); Zeeberg et al. (2001)

Vaygach Island: Forman et al. (2004); Zeeberg et al. (2001)

Baydaratskaya Bay: Belova (2012); Grigorieva (1987)

Gulf of Ob: Astakhov and Nazarov (2010); Grigorieva (1987); Makeev (1988); Makeev et al. (1988)

Khalmyer Bay: Baranskaya et al. (2018b); Grigorieva (1987); Makeev (1988); Romanenko et al. (2007)

Kara Sea shelf: Levitan et al. (2007); Polyakova and Stein (2004)

Ostrov Sibiryakova: Gusev et al. (2013a)

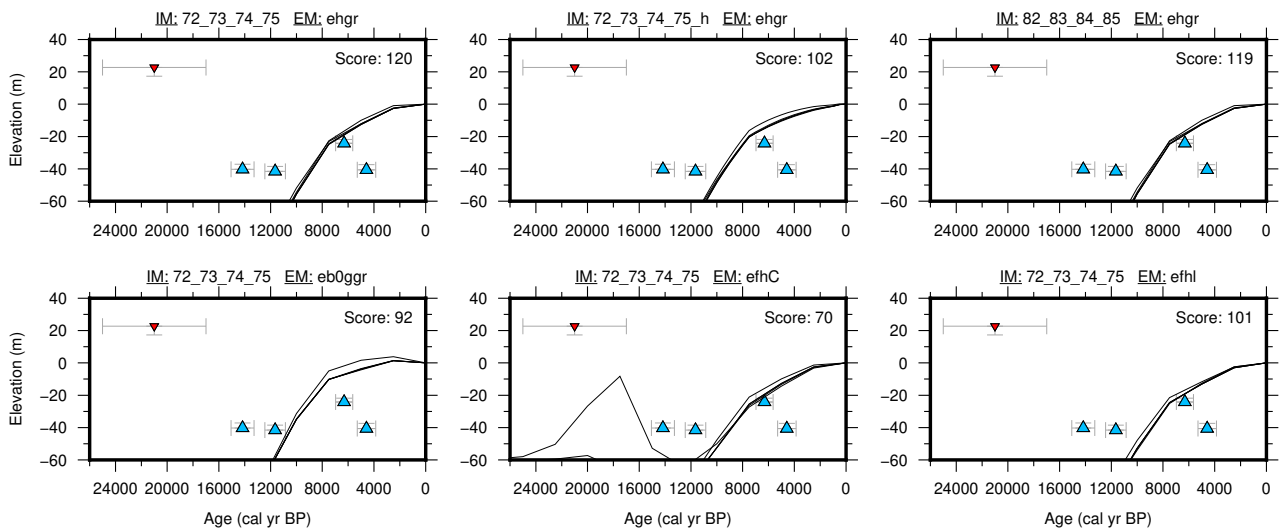
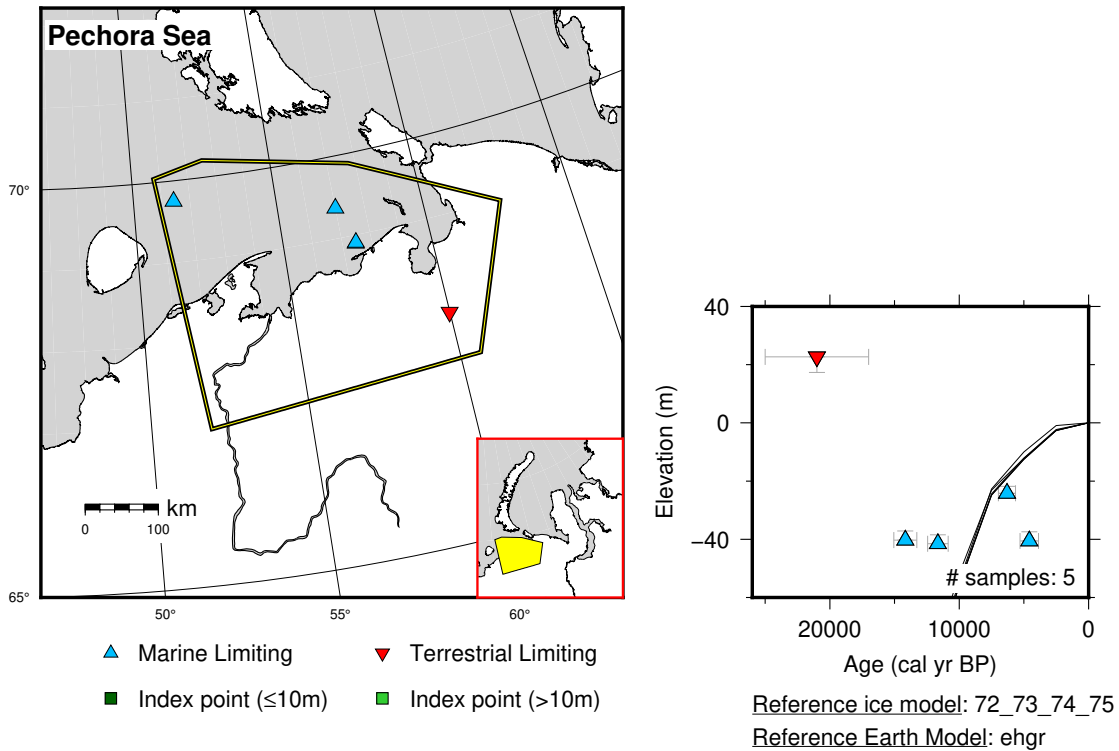


Figure 25: Paleo-sea level and comparison of six models for subregion Kara Sea - Novaya Zemlya, location Pechora Sea.

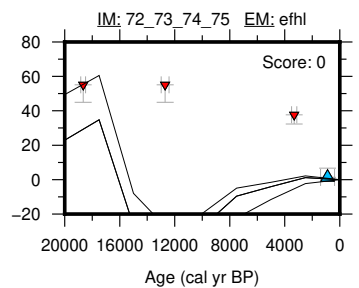
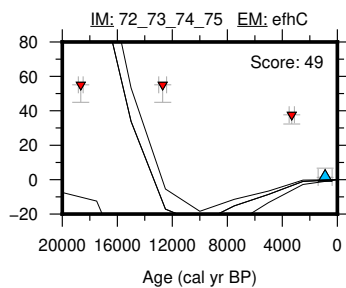
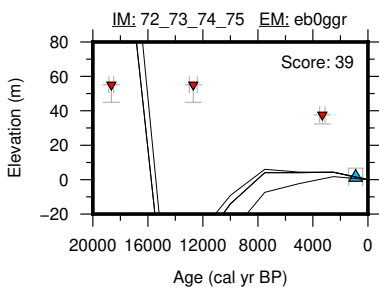
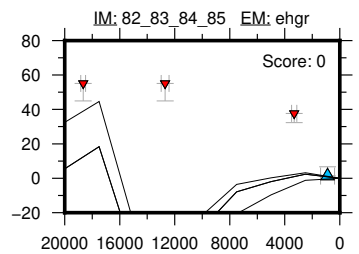
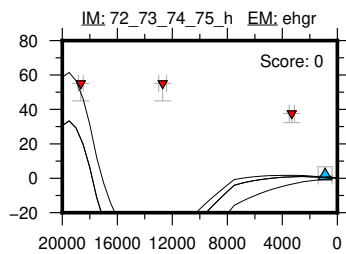
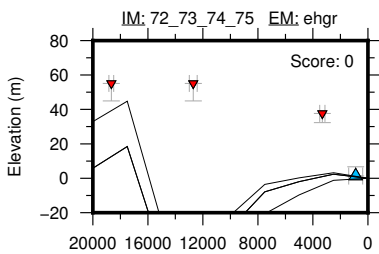
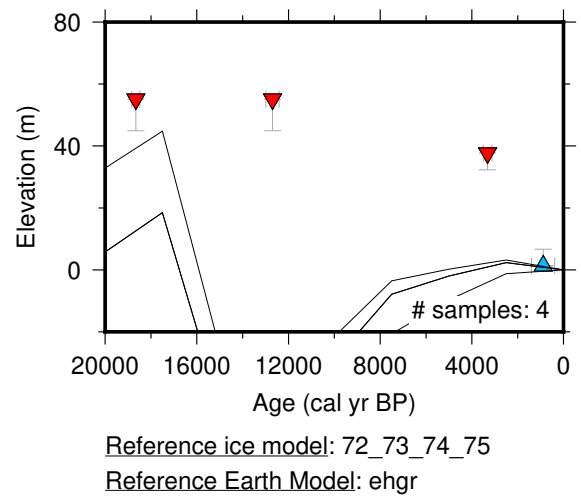
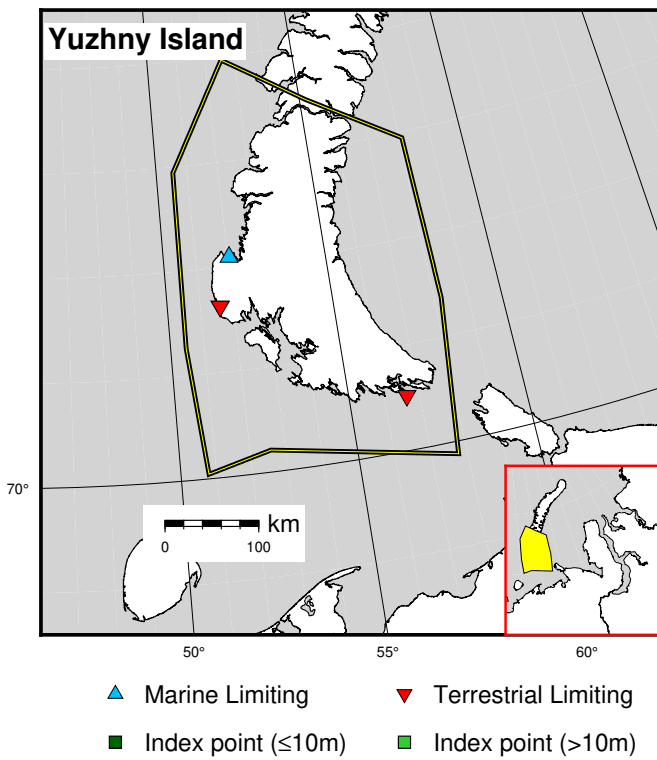
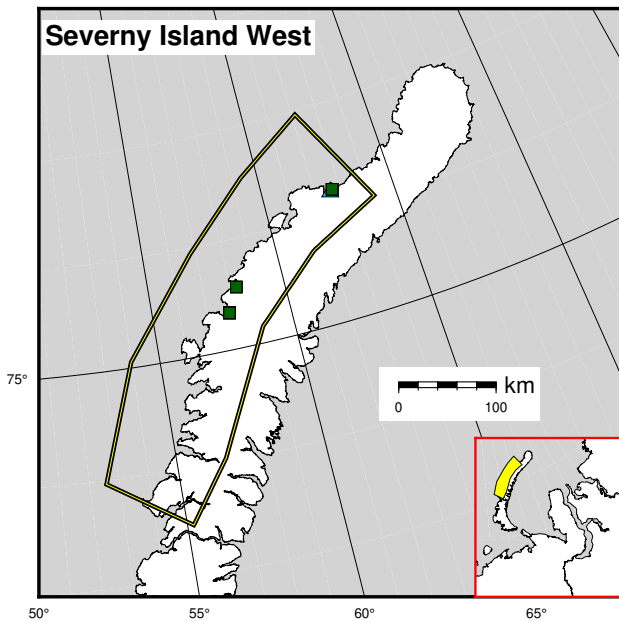
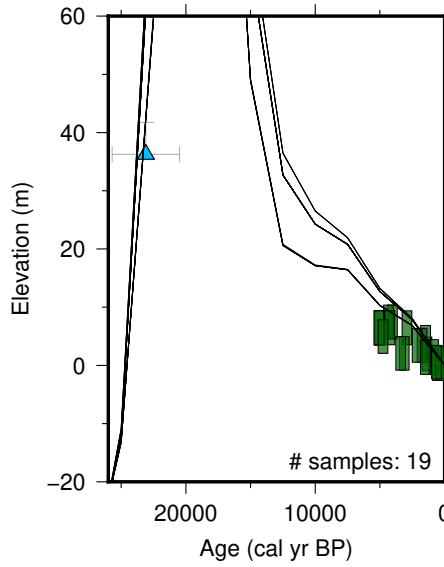


Figure 26: Paleo-sea level and comparison of six models for subregion Kara Sea - Novaya Zemlya, location Yuzhny Island.



- ▲ Marine Limiting
- ▼ Terrestrial Limiting
- Index point (≤10m)
- Index point (>10m)



Reference ice model: 72_73_74_75
 Reference Earth Model: ehgr

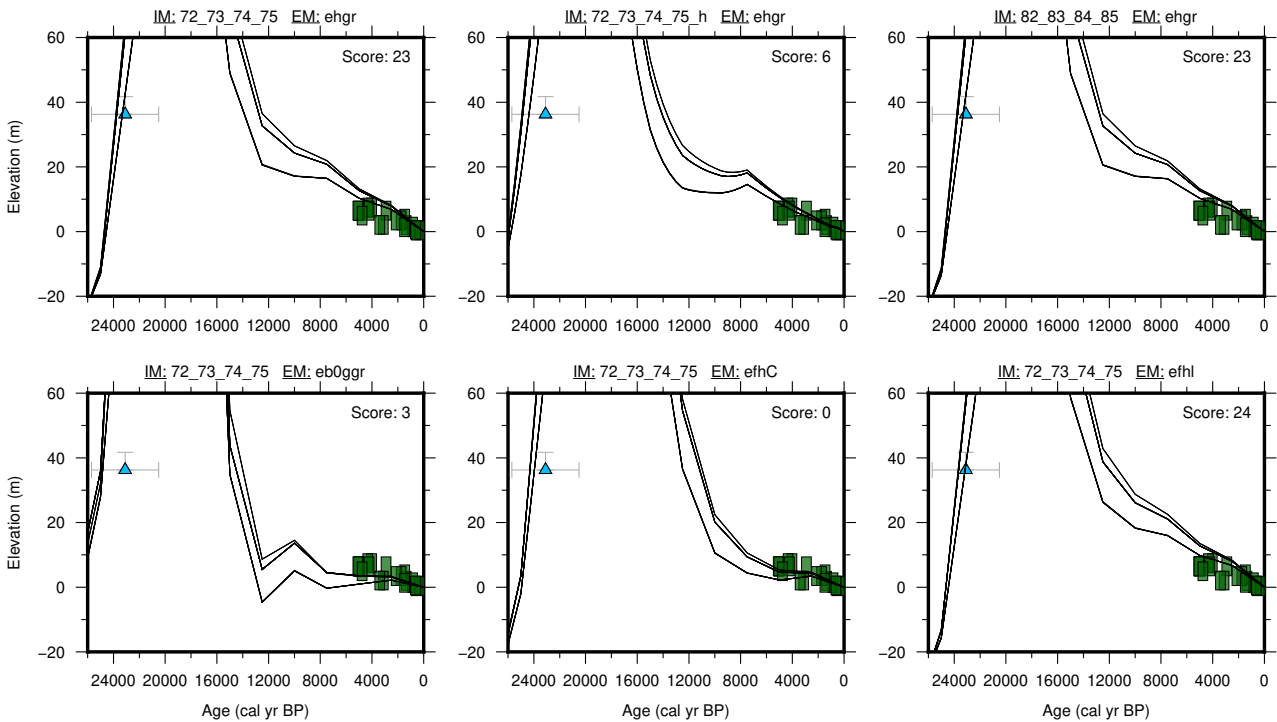
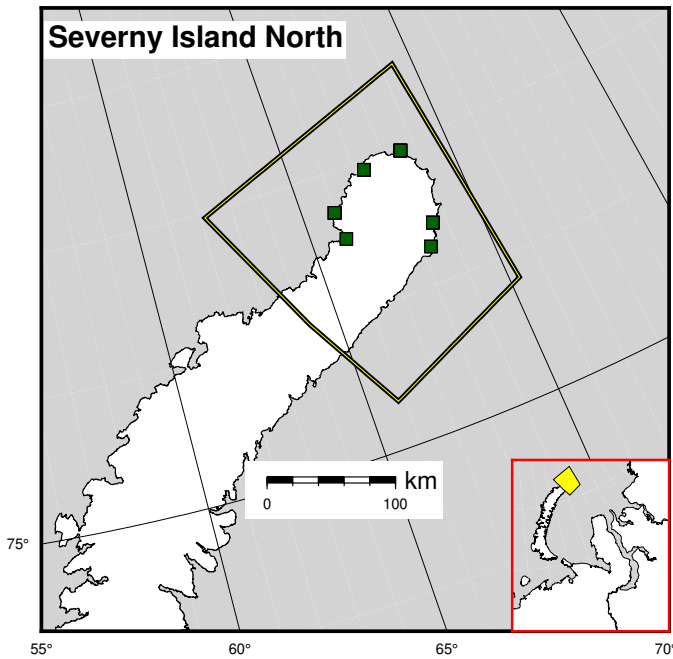
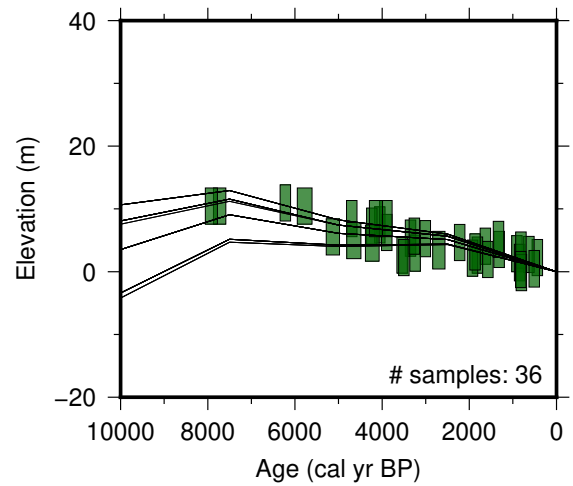


Figure 27: Paleo-sea level and comparison of six models for subregion Kara Sea - Novaya Zemlya, location Severny Island West.



- ▲ Marine Limiting
- ▼ Terrestrial Limiting
- Index point (≤10m)
- Index point (>10m)



Reference ice model: 72_73_74_75
 Reference Earth Model: ehgr

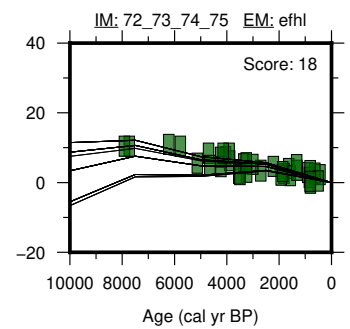
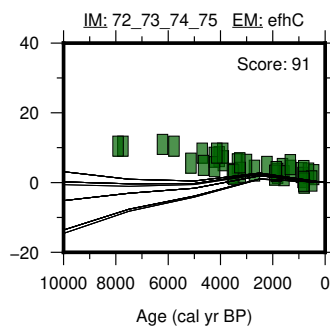
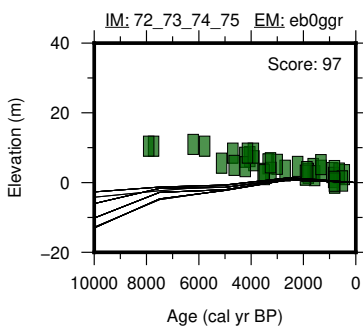
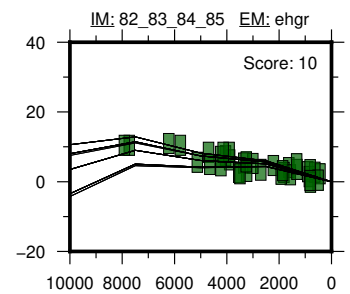
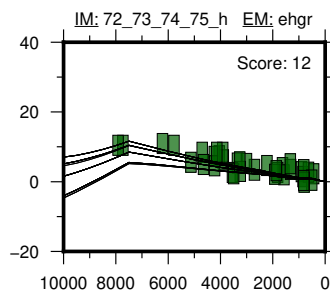
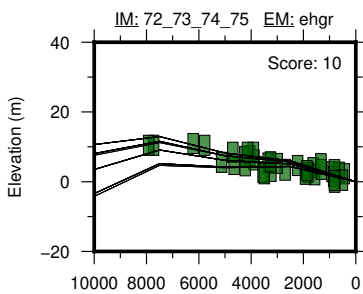
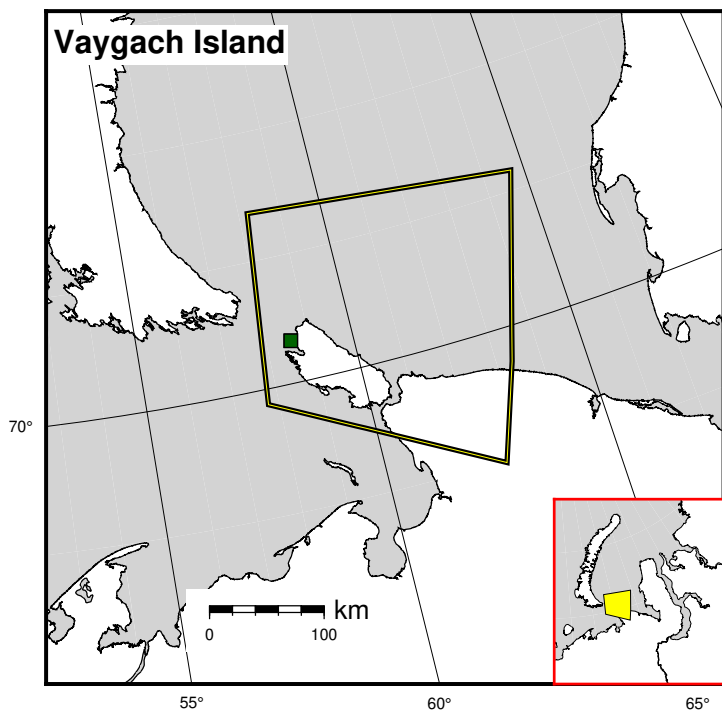
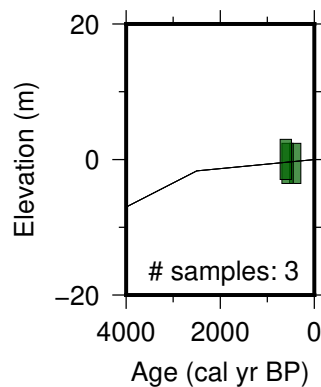


Figure 28: Paleo-sea level and comparison of six models for subregion Kara Sea - Novaya Zemlya, location Severny Island North.



- ▲ Marine Limiting
- ▼ Terrestrial Limiting
- Index point ($\leq 10m$)
- Index point ($>10m$)



Reference ice model: 72_73_74_75
 Reference Earth Model: ehgr

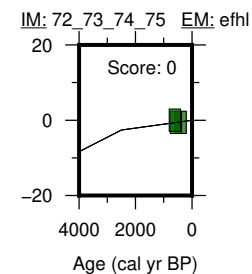
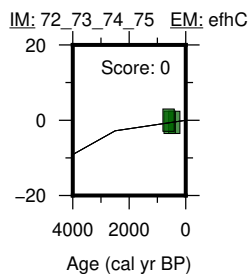
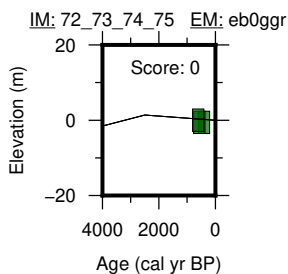
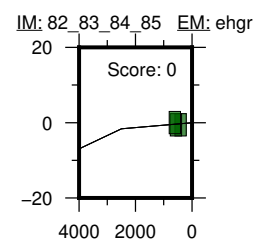
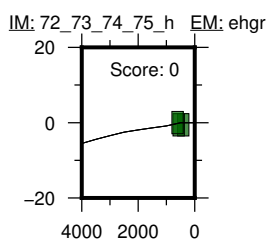
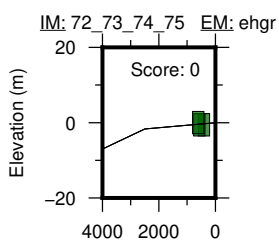


Figure 29: Paleo-sea level and comparison of six models for subregion Kara Sea - Novaya Zemlya, location Vaygach Island.

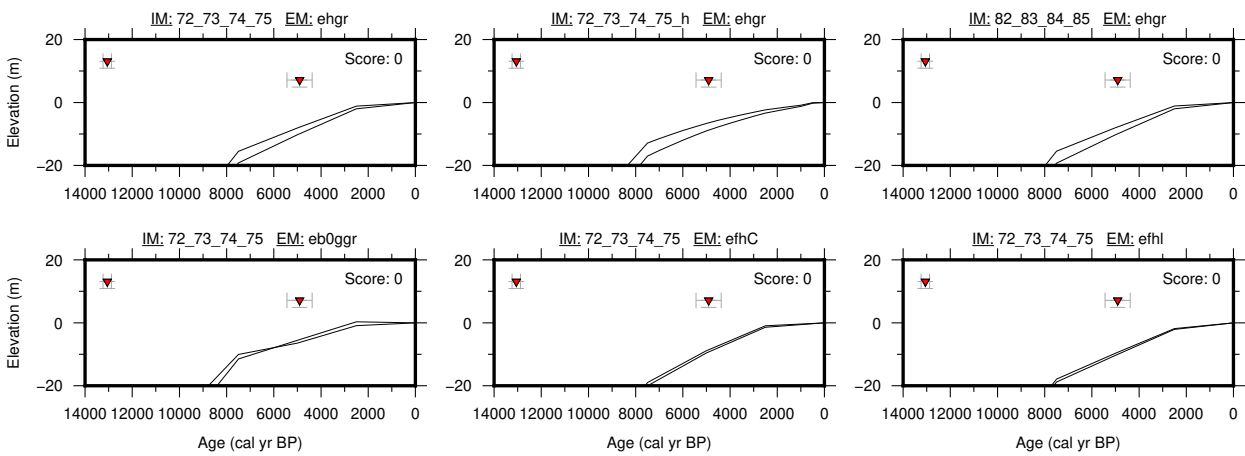
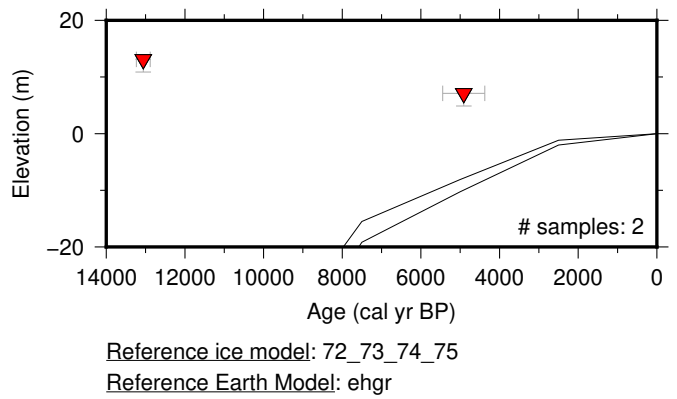
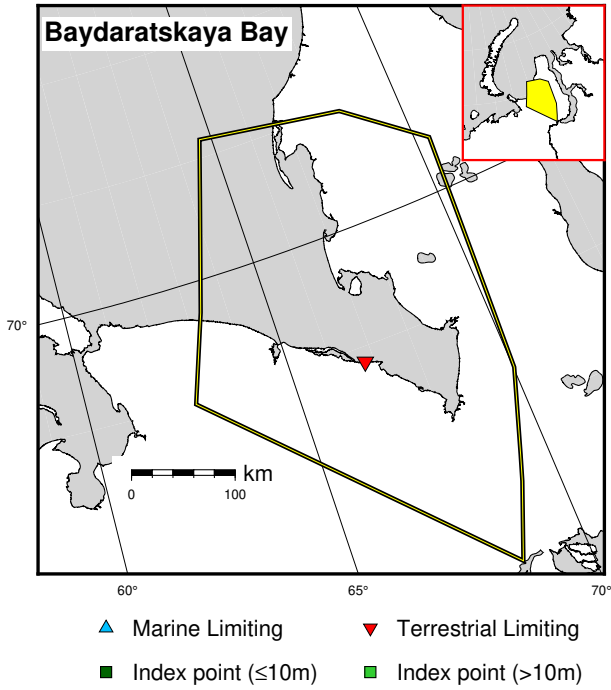


Figure 30: Paleo-sea level and comparison of six models for subregion Kara Sea - Novaya Zemlya, location Baydaratskaya Bay.

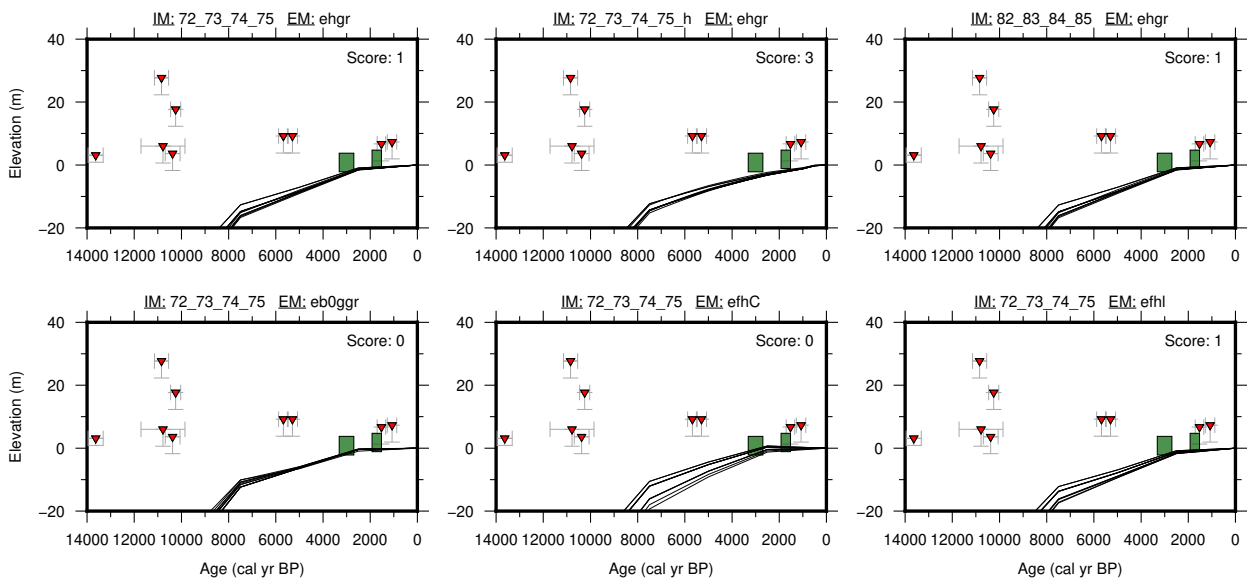
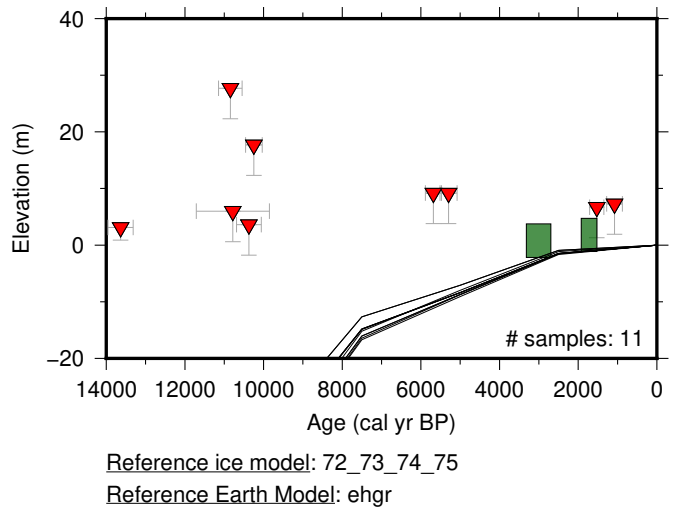
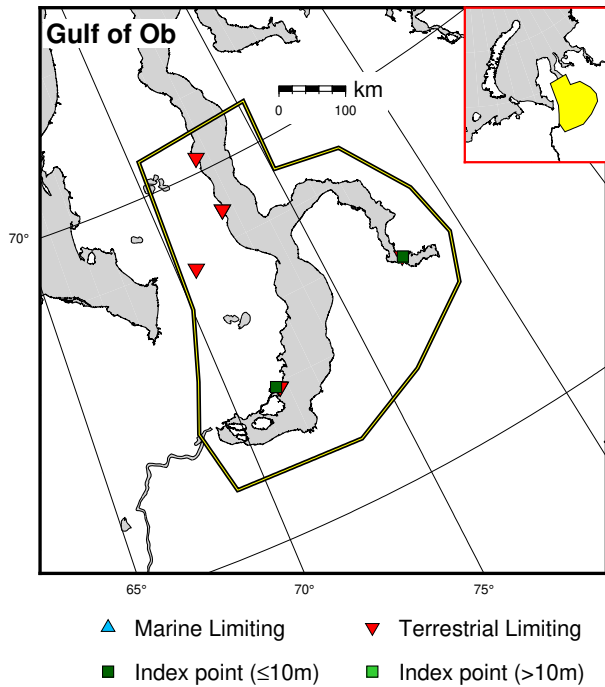
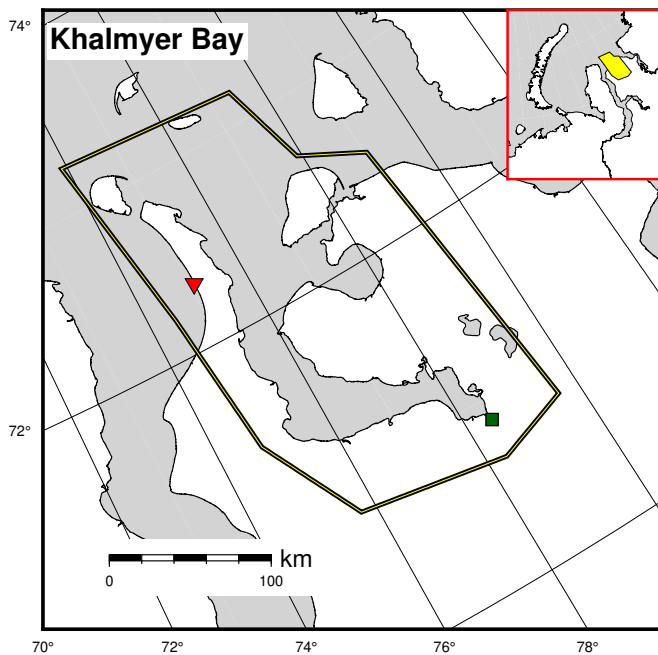
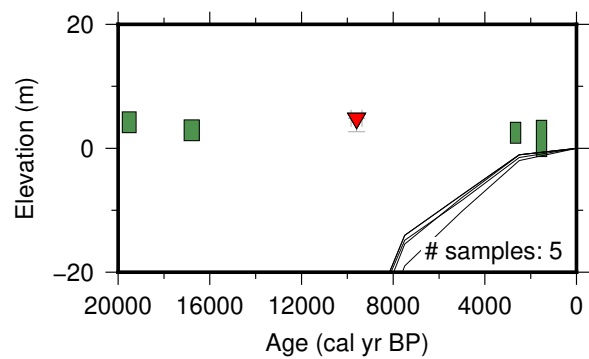


Figure 31: Paleo-sea level and comparison of six models for subregion Kara Sea - Novaya Zemlya, location Gulf of Ob.



- ▲ Marine Limiting
- ▼ Terrestrial Limiting
- Index point ($\leq 10\text{m}$)
- Index point ($> 10\text{m}$)



Reference ice model: 72_73_74_75
 Reference Earth Model: ehgr

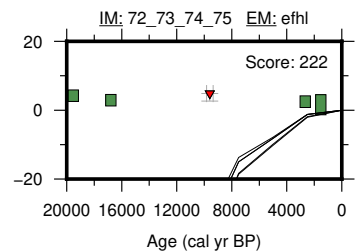
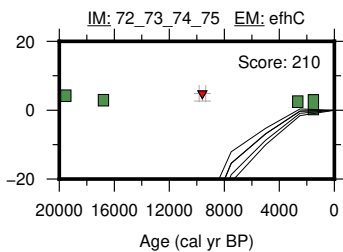
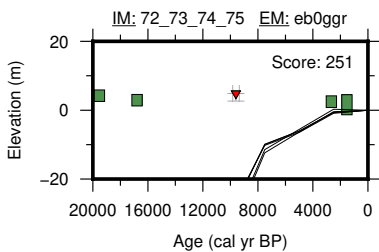
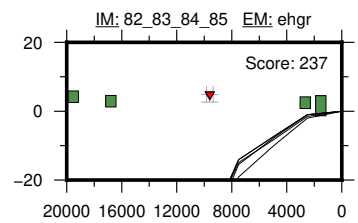
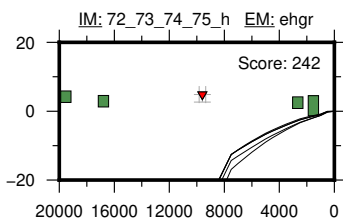
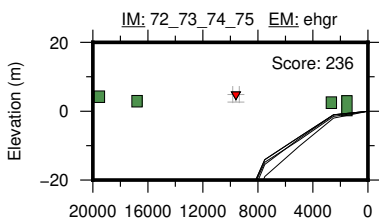
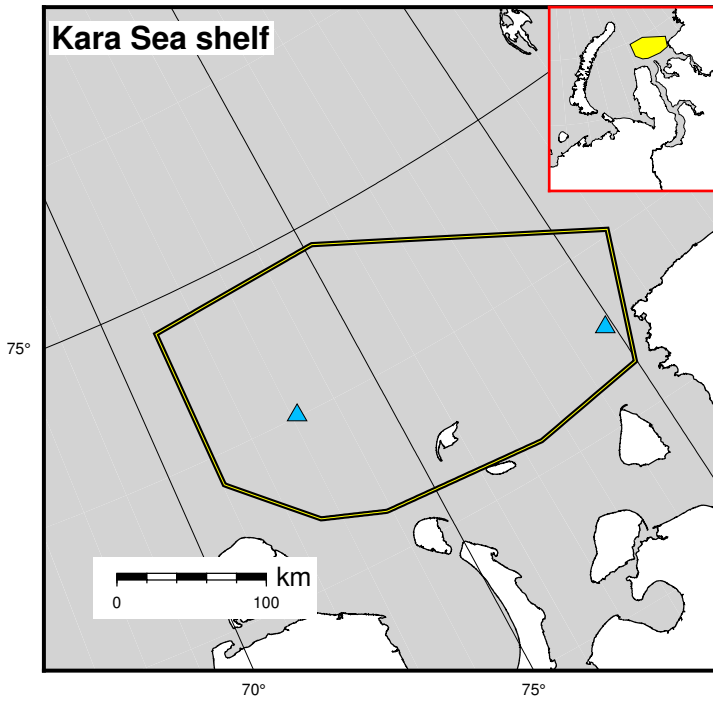
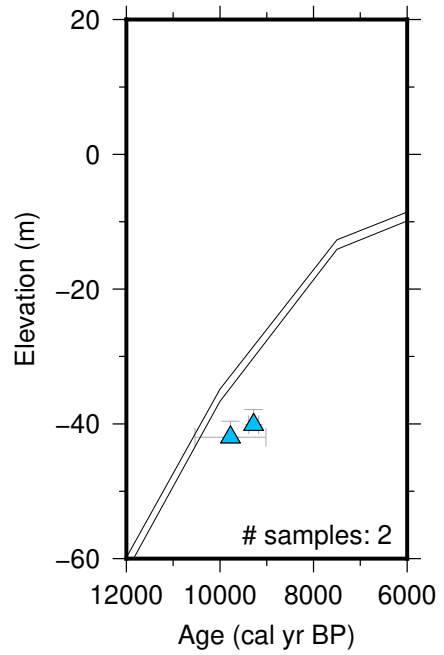


Figure 32: Paleo-sea level and comparison of six models for subregion Kara Sea - Novaya Zemlya, location Khalmyer Bay.



- ▲ Marine Limiting
- ▼ Terrestrial Limiting
- Index point ($\leq 10\text{m}$)
- Index point ($> 10\text{m}$)



Reference ice model: 72_73_74_75
Reference Earth Model: ehgr

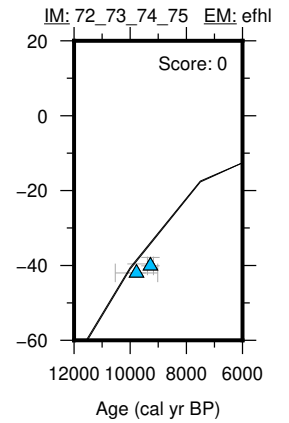
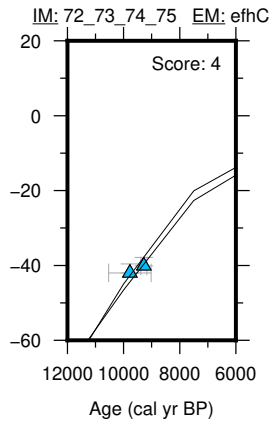
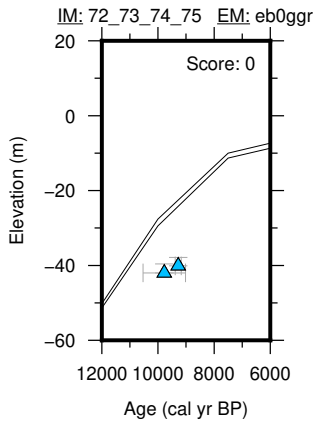
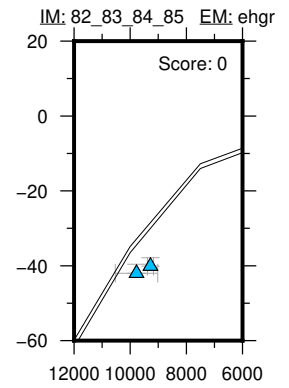
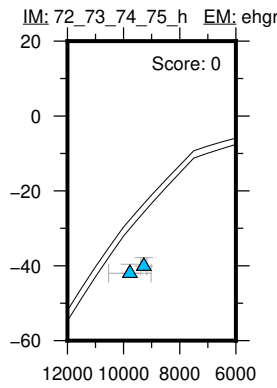
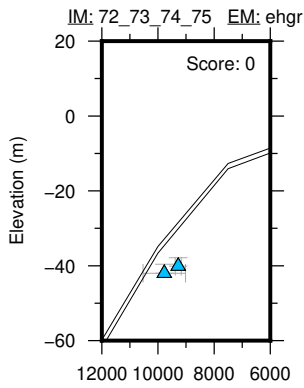
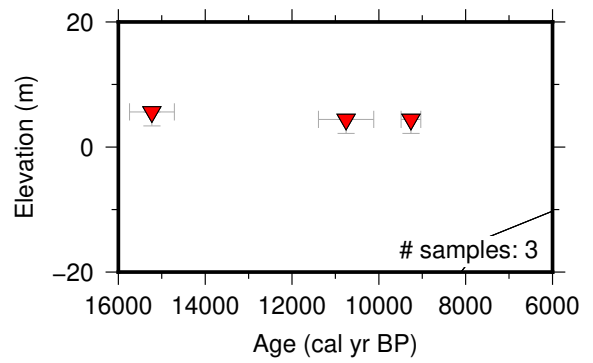


Figure 33: Paleo-sea level and comparison of six models for subregion Kara Sea - Novaya Zemlya, location Kara Sea shelf.



- ▲ Marine Limiting
- ▼ Terrestrial Limiting
- Index point (≤10m)
- Index point (>10m)



Reference ice model: 72_73_74_75
 Reference Earth Model: ehgr

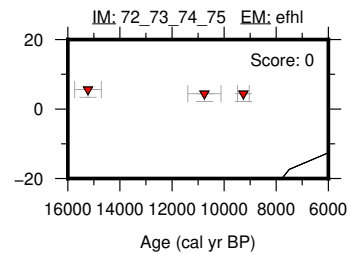
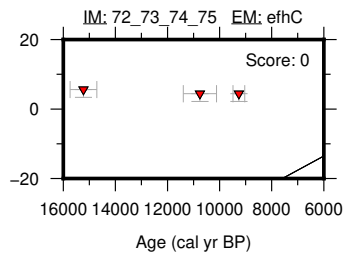
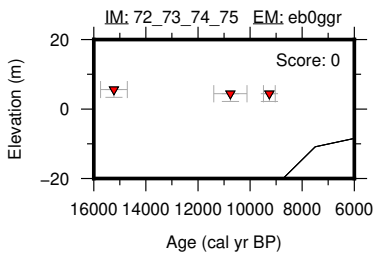
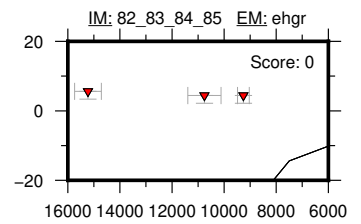
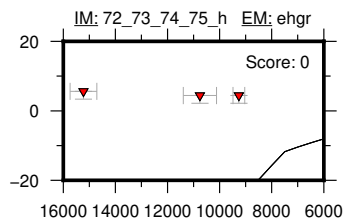
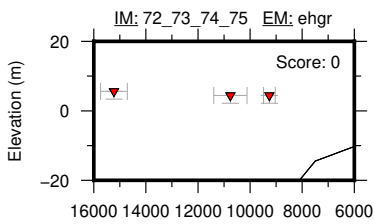


Figure 34: Paleo-sea level and comparison of six models for subregion Kara Sea - Novaya Zemlya, location Ostrov Sibiryakova.

9.3 Southern Barents Sea

References for the data used in each location.

Rolfsoya: Romundset et al. (2011)

Norkinn: Romundset et al. (2011)

Pechengsky: Arslanov et al. (1974); Corner et al. (1999); Koshechkin (1979)

Murmansk: Arslanov et al. (1974); Corner et al. (2001); Gurevich and Liyva (1975); Gurina (1971); Mityaev M. V. (2008); Tanner (1907)

Voronya River: Arslanov et al. (1974); Snyder et al. (1997)

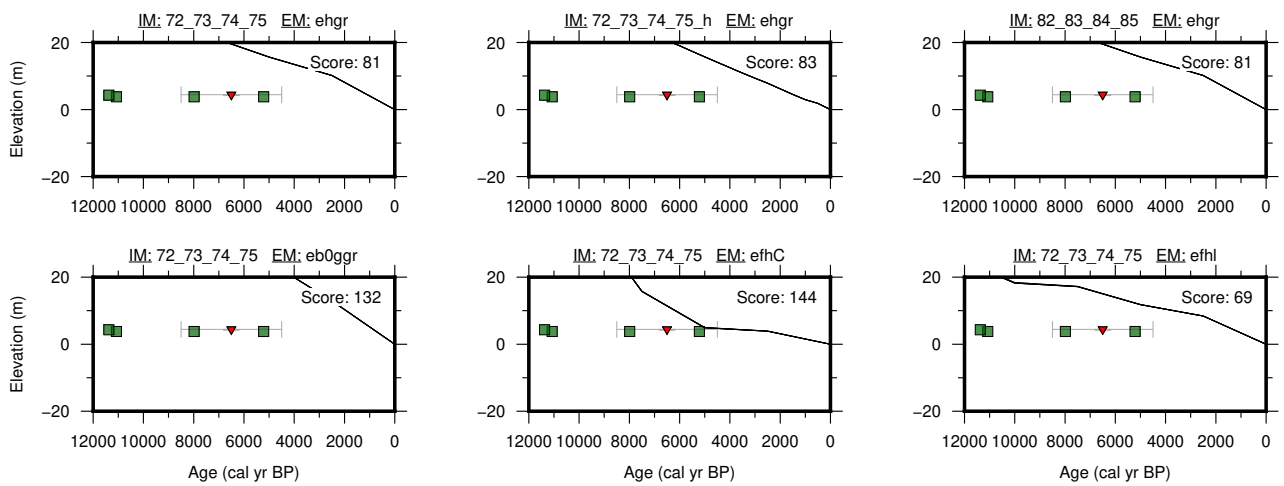
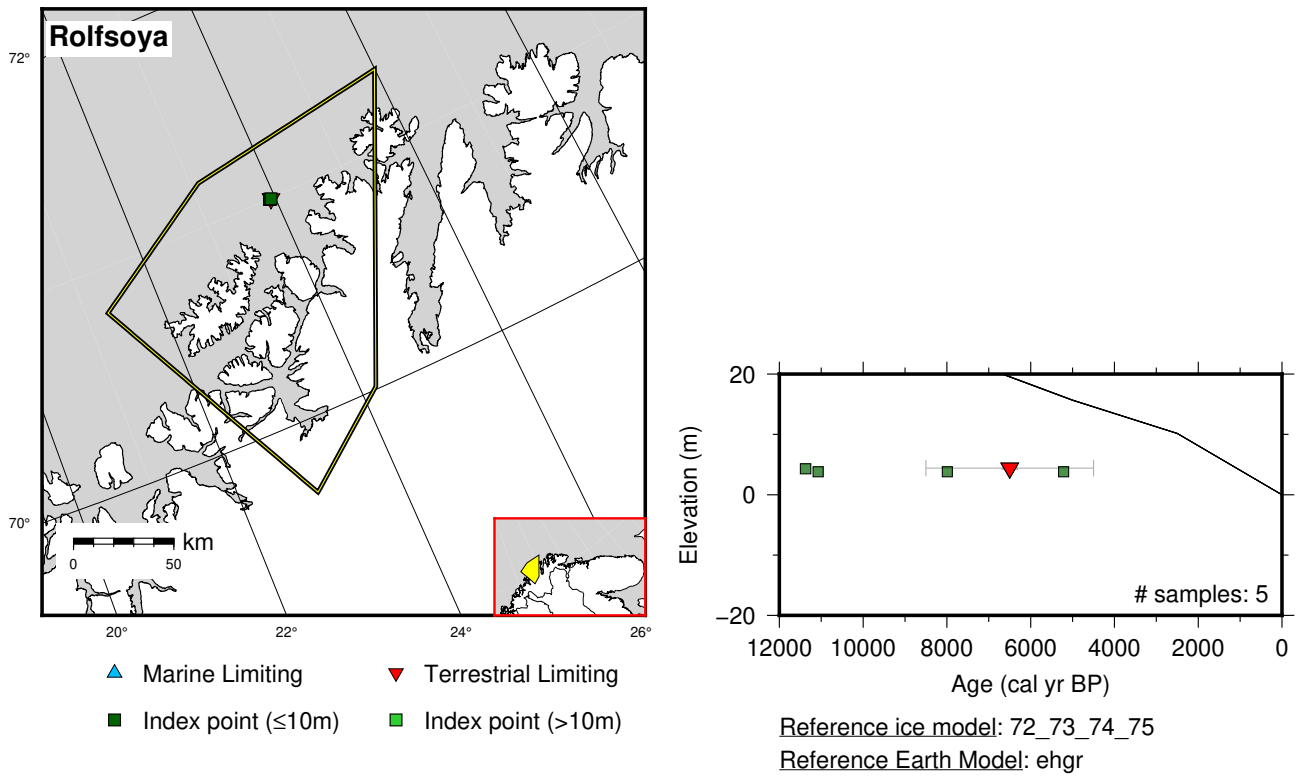


Figure 35: Paleo-sea level and comparison of six models for subregion Southern Barents Sea, location Rolfsoya.

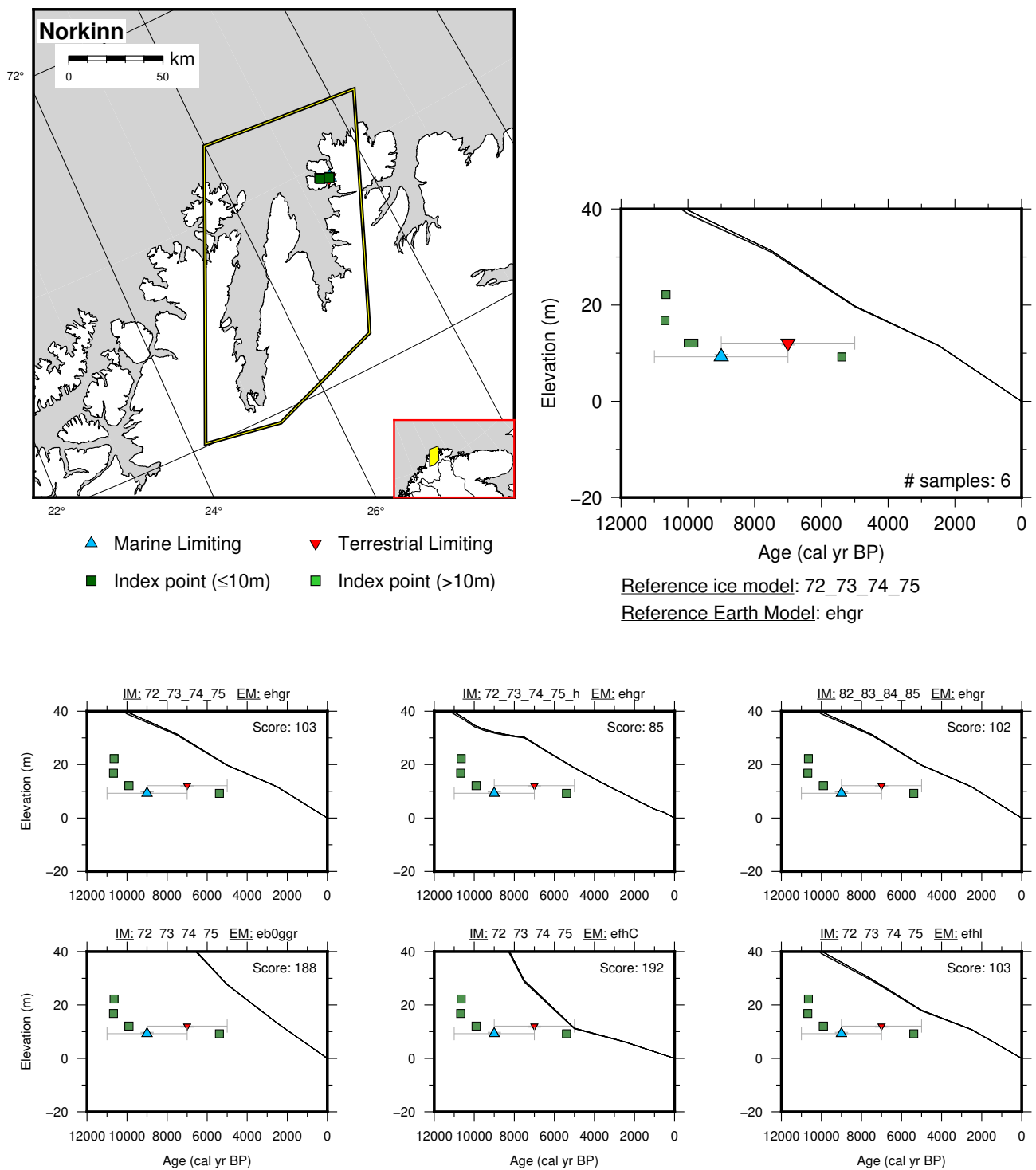


Figure 36: Paleo-sea level and comparison of six models for subregion Southern Barents Sea, location Norkinn.

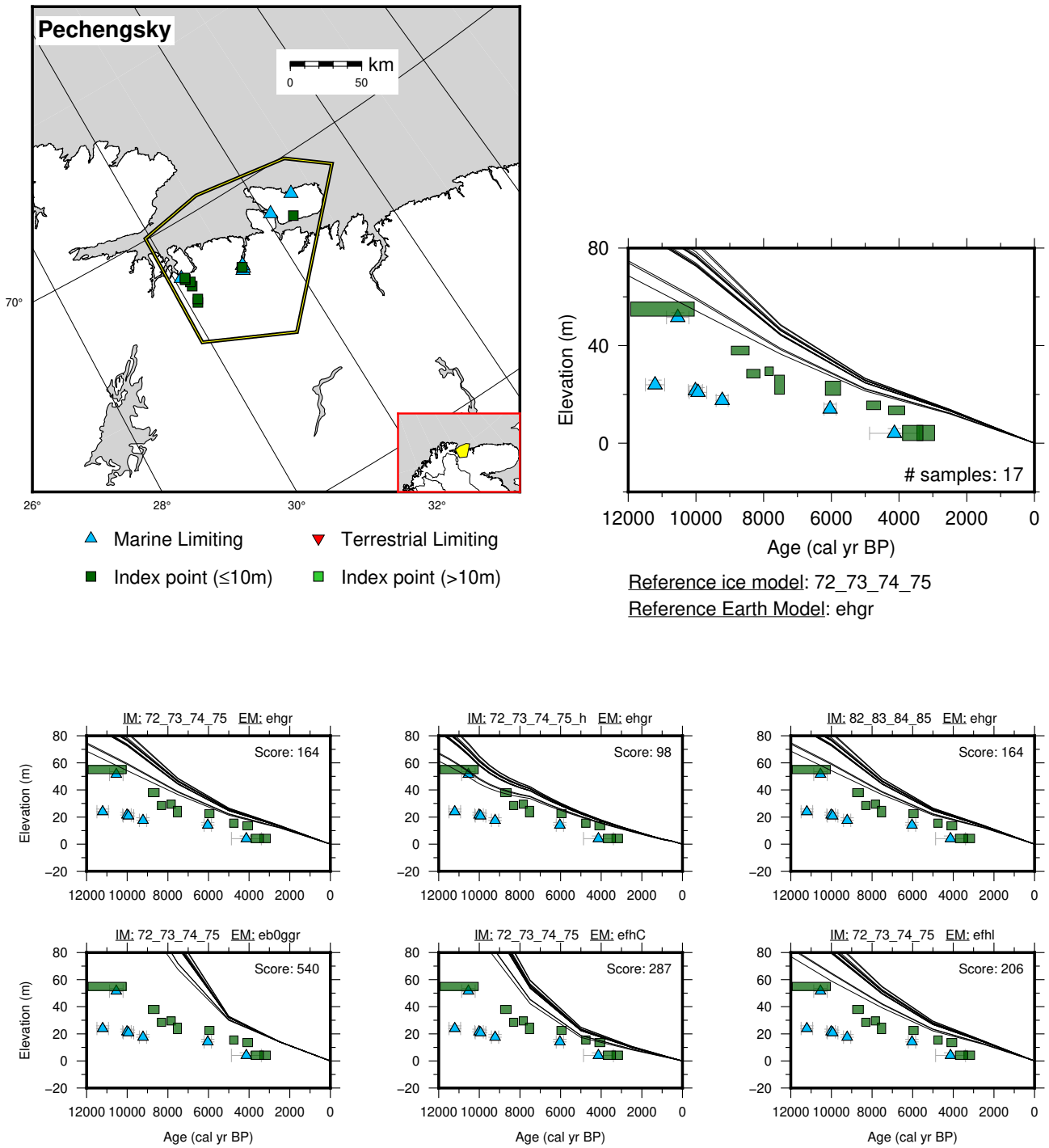


Figure 37: Paleo-sea level and comparison of six models for subregion Southern Barents Sea, location Pechengsky.

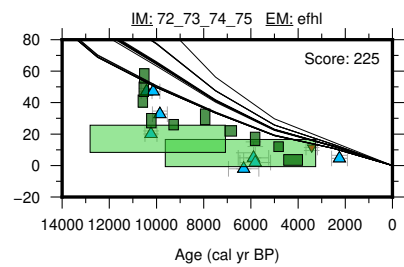
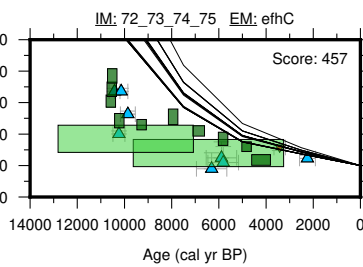
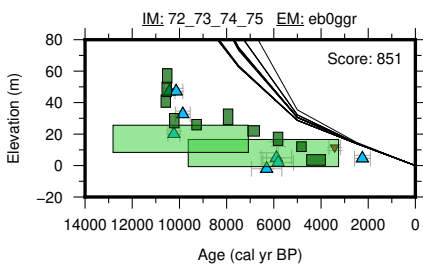
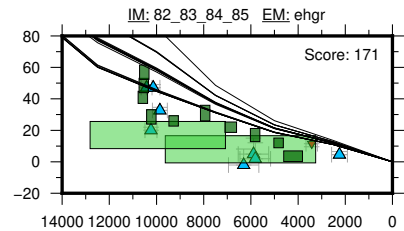
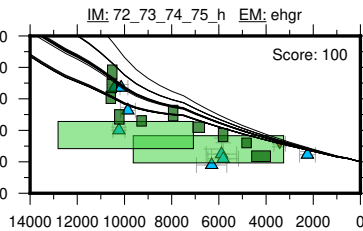
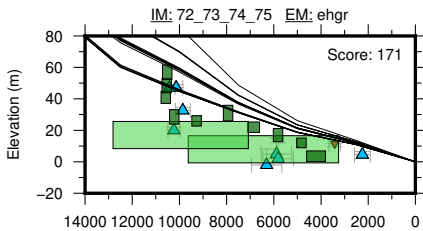
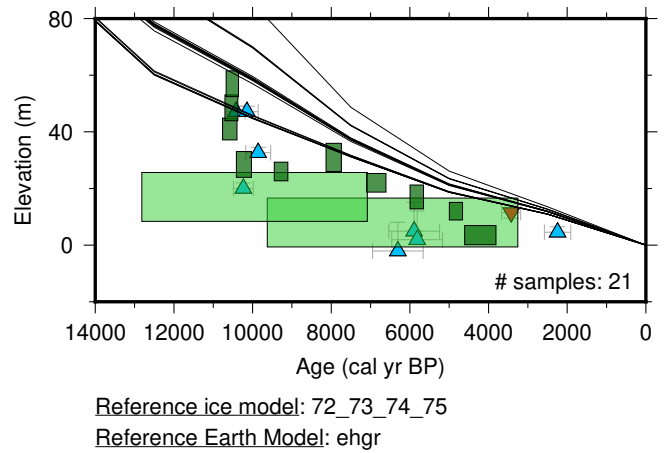
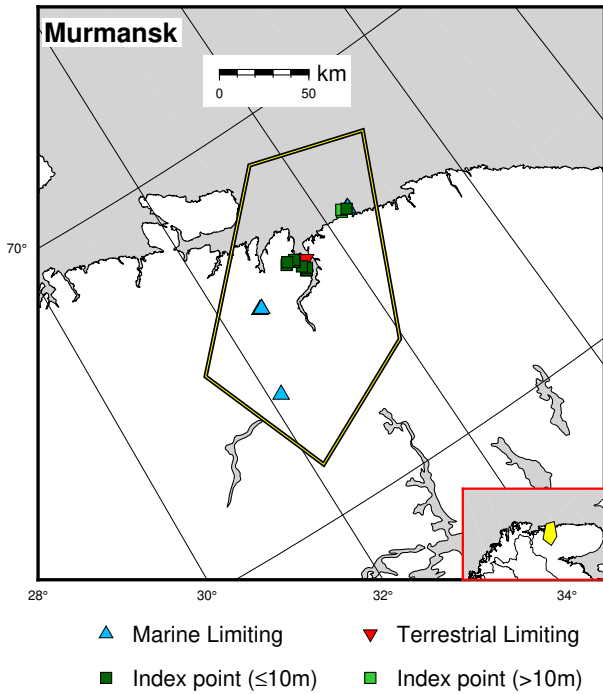


Figure 38: Paleo-sea level and comparison of six models for subregion Southern Barents Sea, location Murmansk.

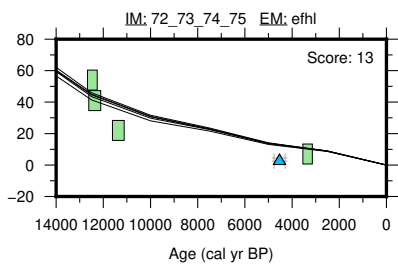
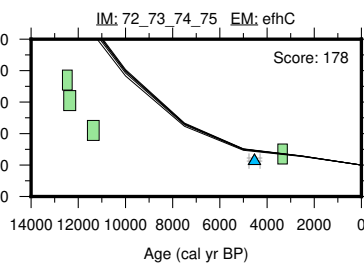
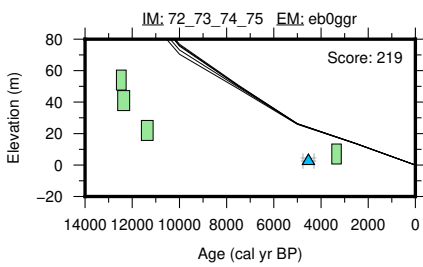
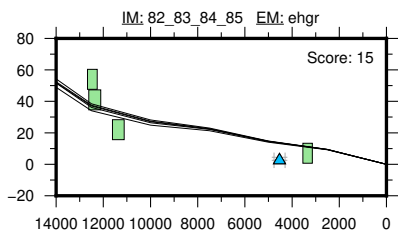
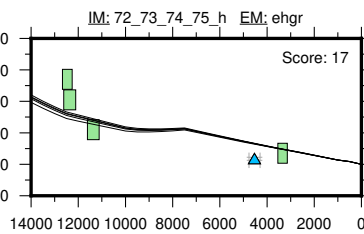
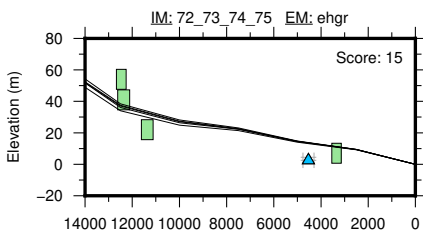
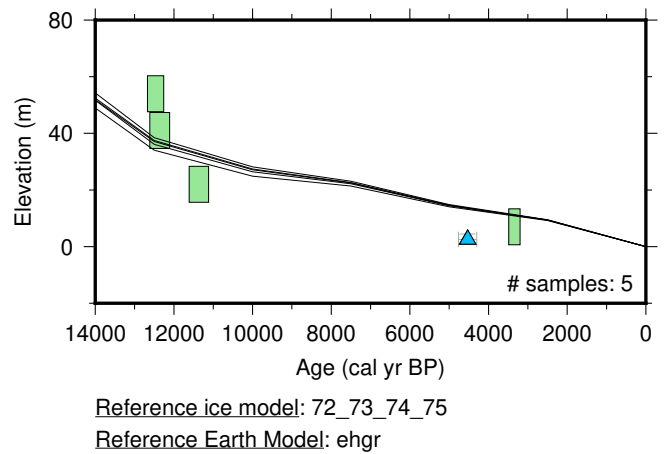
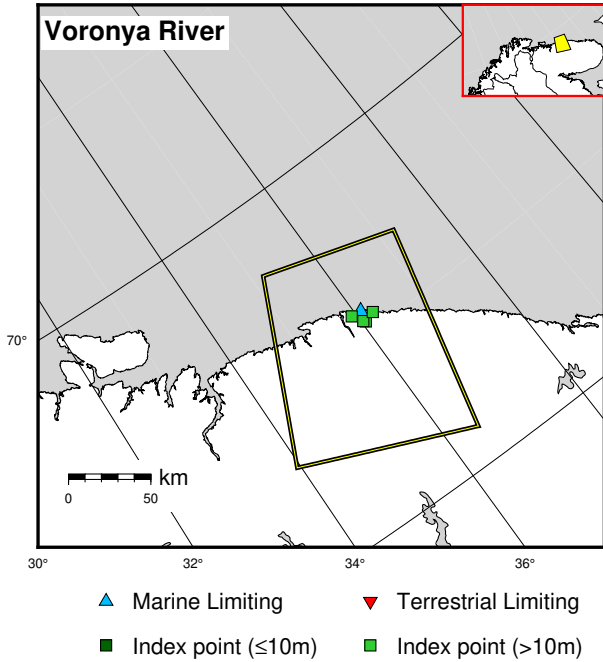


Figure 39: Paleo-sea level and comparison of six models for subregion Southern Barents Sea, location Voronya River.

9.4 Svalbard

References for the data used in each location.

Bockfjorden: Salvigsen and Høgvard (2006)

Broggerhalvoya: Forman et al. (1987, 2004)

Ytterdalen: Landvik et al. (1987)

Sorkapp Land: Salvigsen and Elgersma (1993)

Agardbukta: Salvigsen and Mangerud (1991)

Southern Edgeoya: Bondevik et al. (1995)

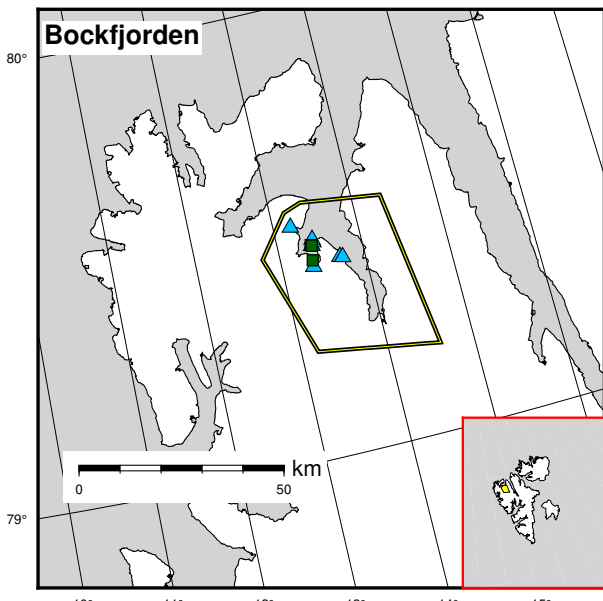
Diskobukta: Bondevik et al. (1995)

Humla: Bondevik et al. (1995)

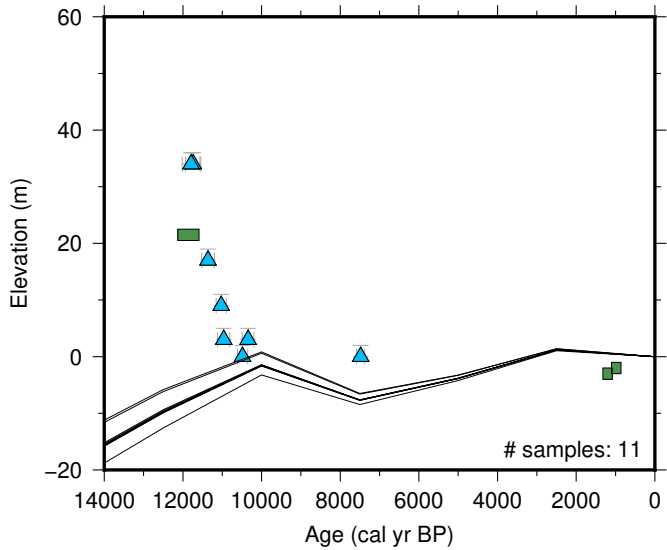
Kapp Ziehen: Bondevik et al. (1995)

Svartknausflya: Salvigsen (1978)

Kongsoya: Salvigsen (1981)



- ▲ Marine Limiting
- ▼ Terrestrial Limiting
- Index point (≤10m)
- Index point (>10m)



Reference ice model: 72_73_74_75
 Reference Earth Model: ehgr

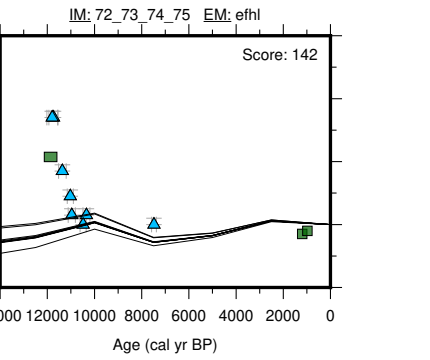
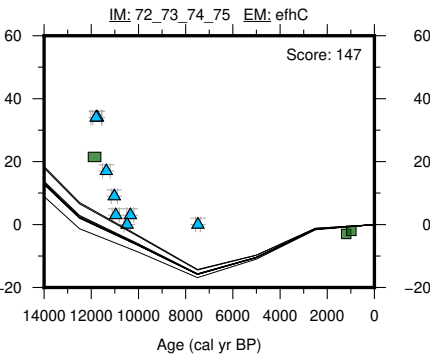
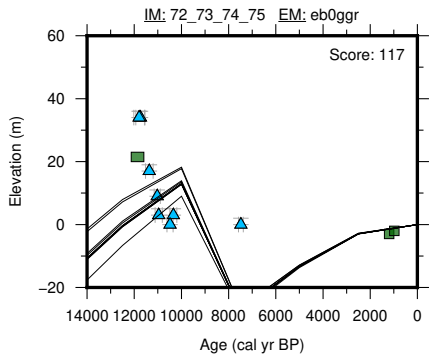
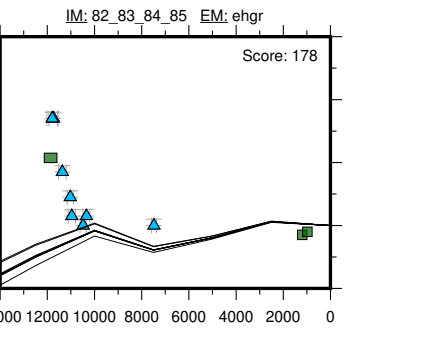
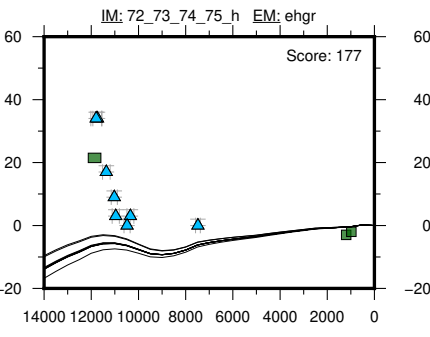
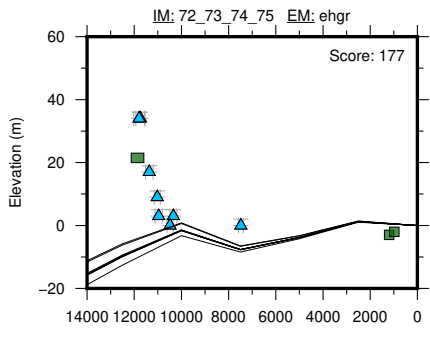


Figure 40: Paleo-sea level and comparison of six models for subregion Svalbard, location Bockfjorden.

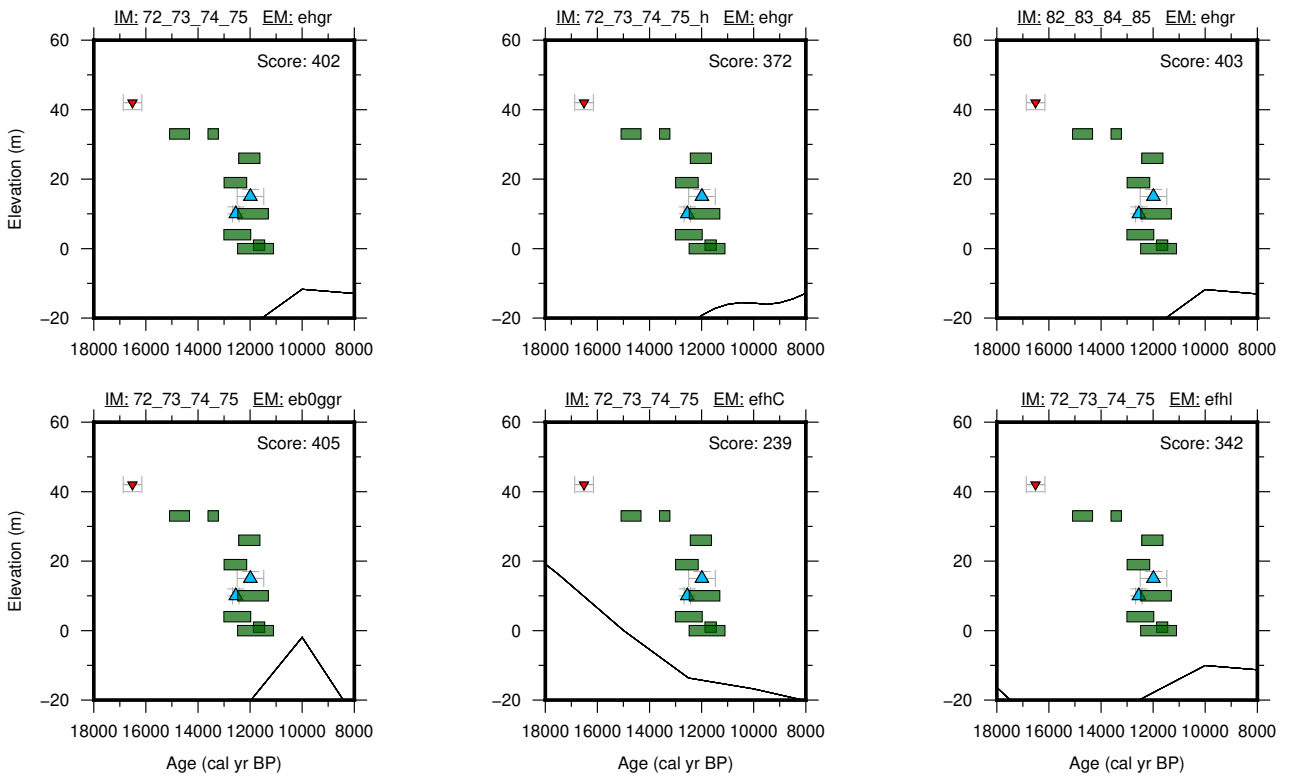
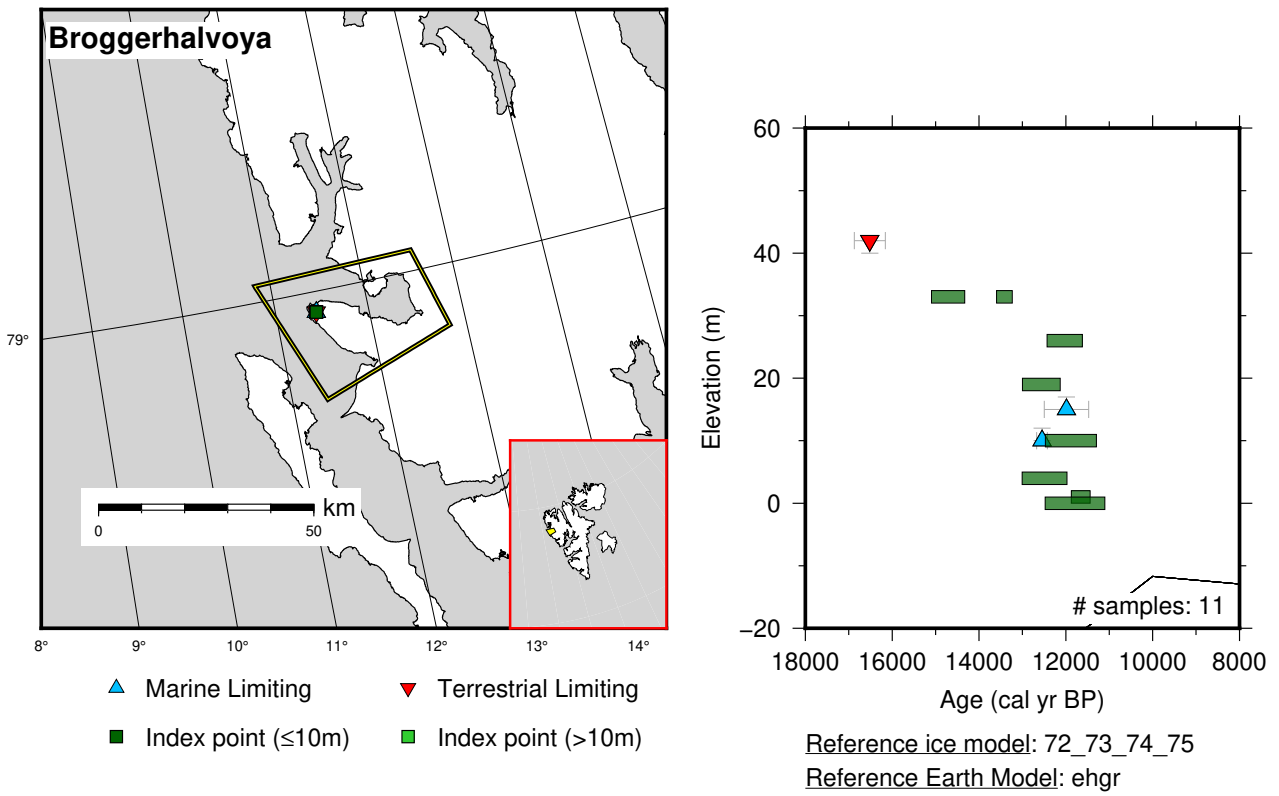
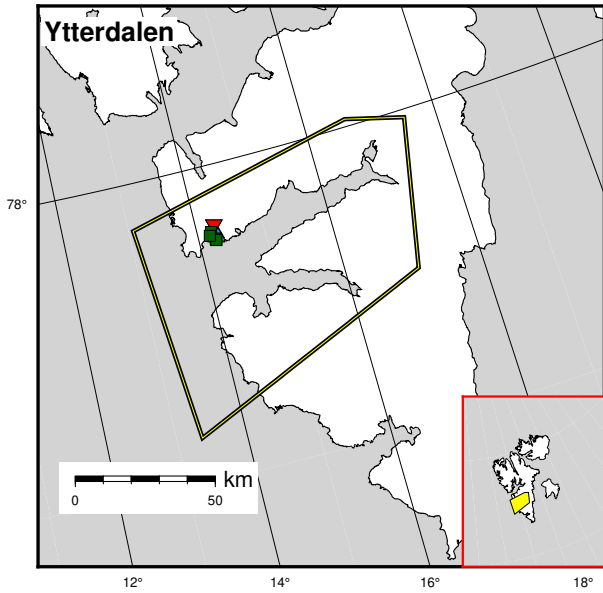
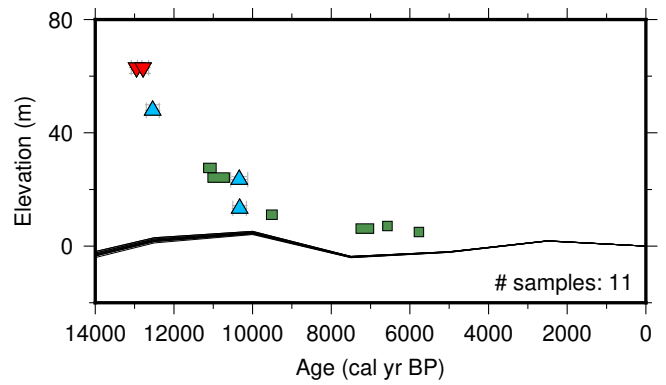


Figure 41: Paleo-sea level and comparison of six models for subregion Svalbard, location Broggerhalvoya.



- ▲ Marine Limiting
- ▼ Terrestrial Limiting
- Index point (≤10m)
- Index point (>10m)



Reference ice model: 72_73_74_75
 Reference Earth Model: ehgr

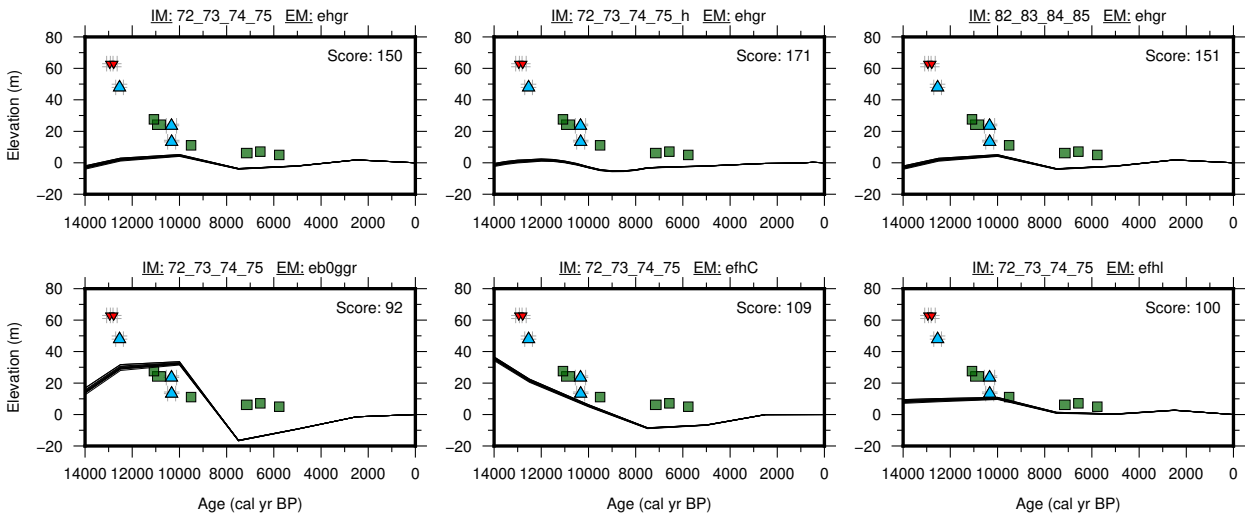


Figure 42: Paleo-sea level and comparison of six models for subregion Svalbard, location Ytterdalen.

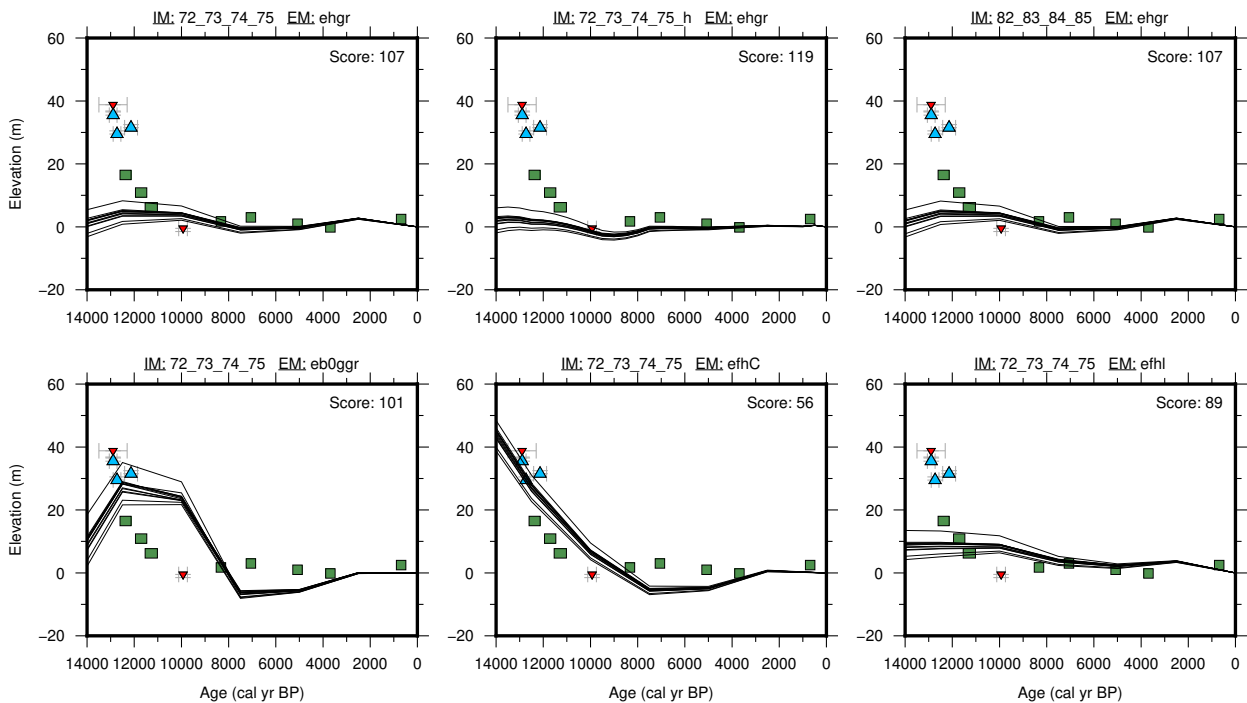
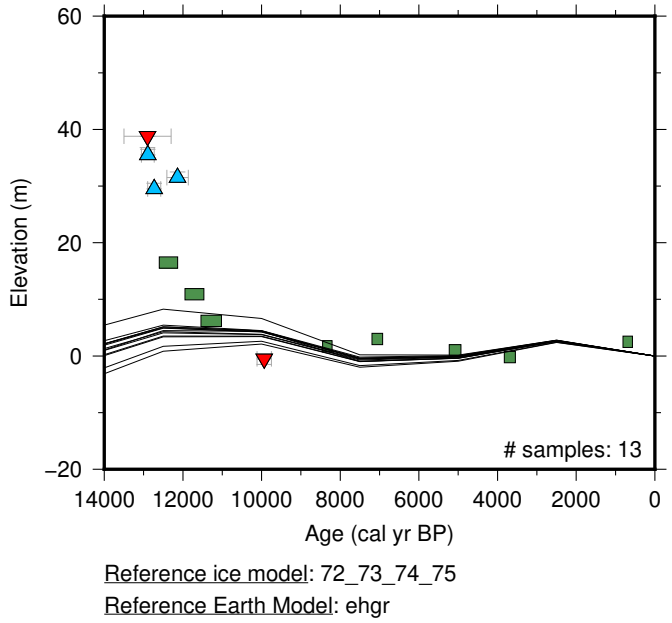
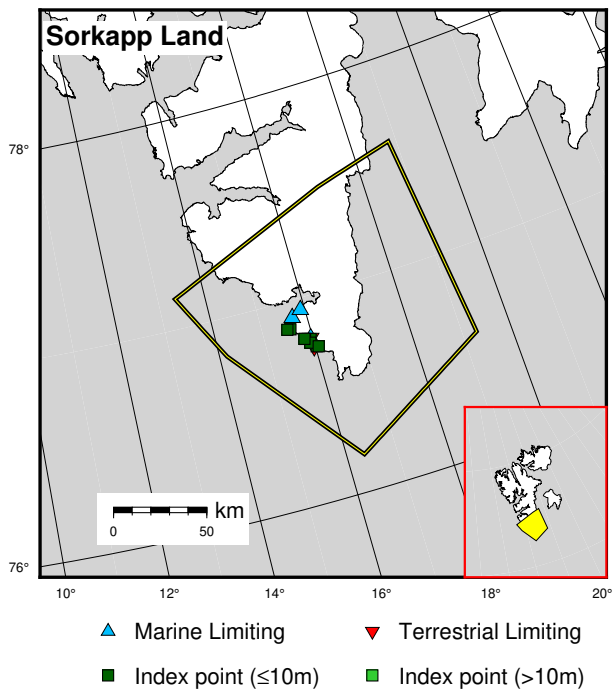


Figure 43: Paleo-sea level and comparison of six models for subregion Svalbard, location Sorkapp Land.

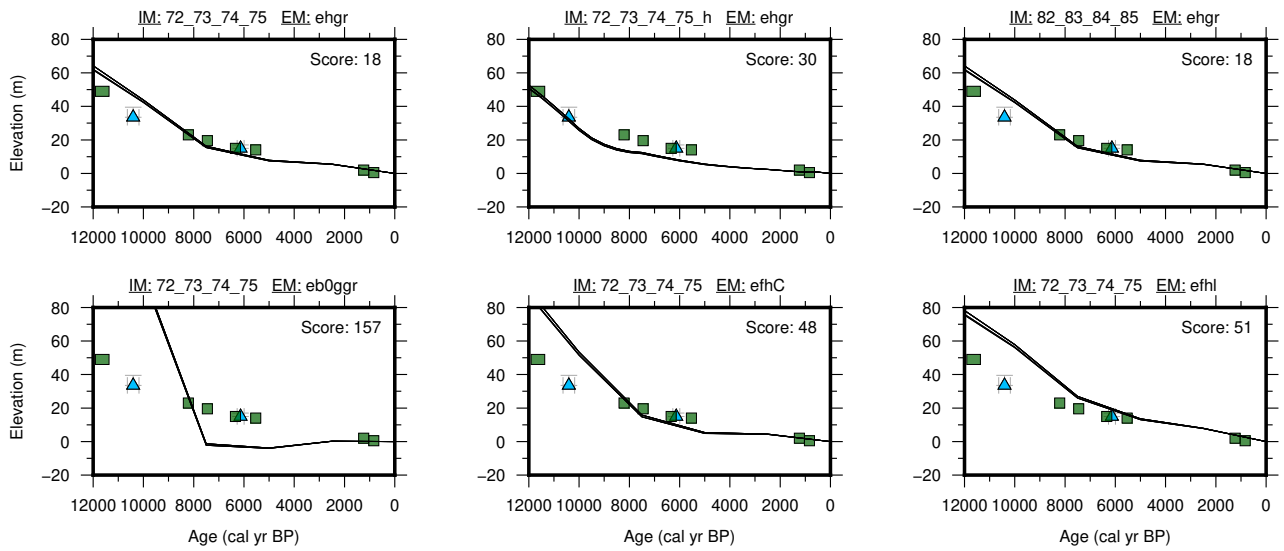
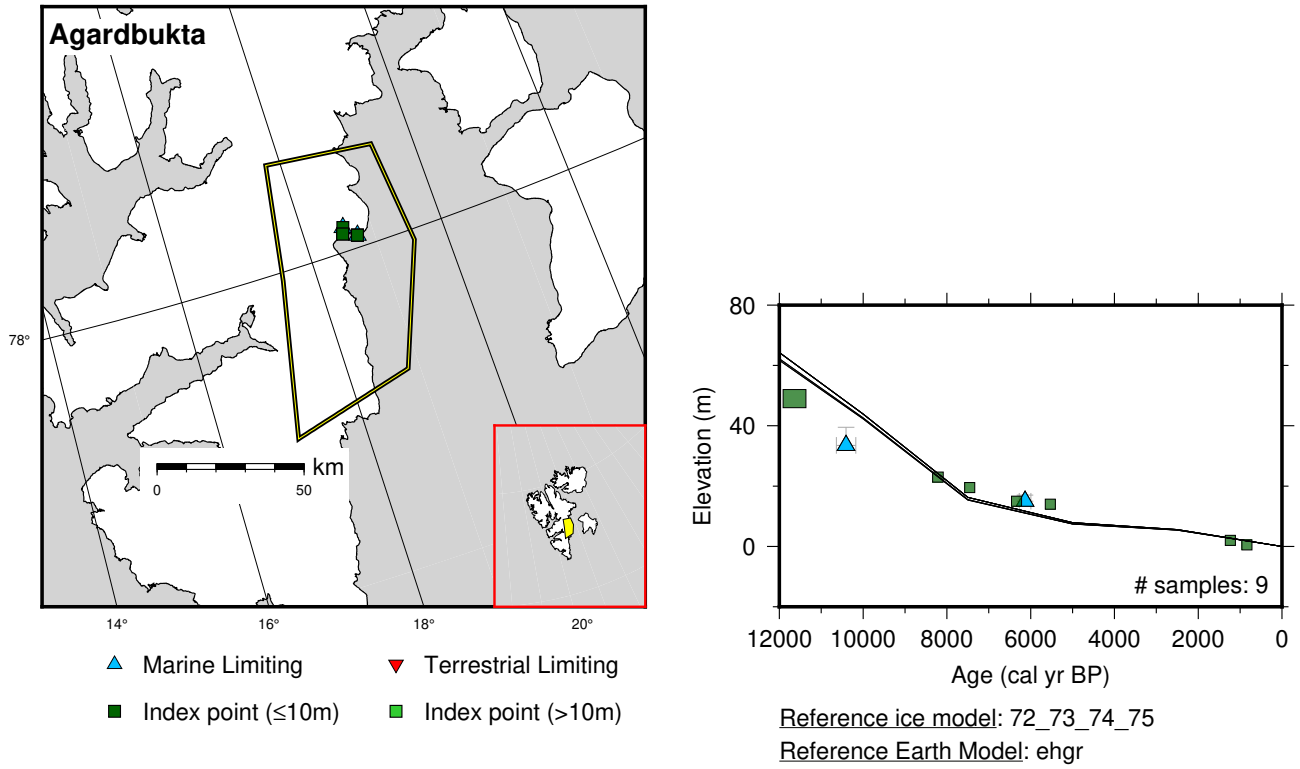
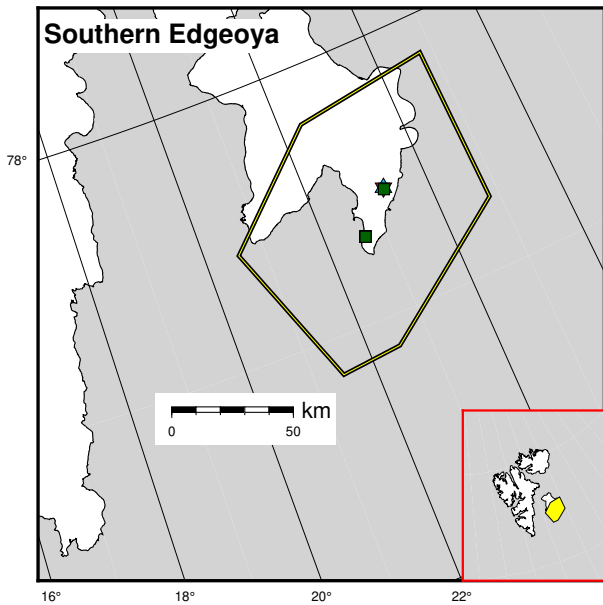
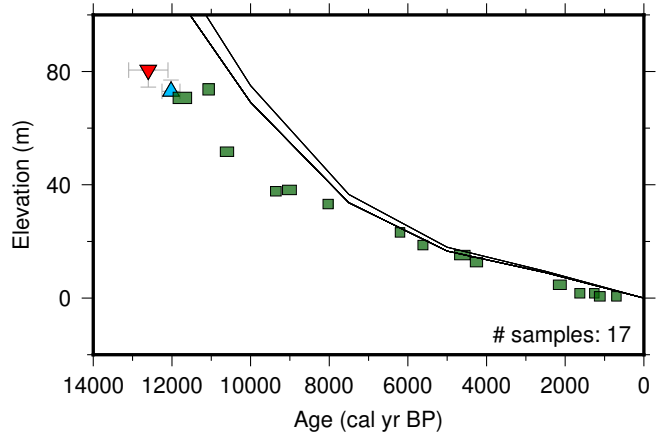


Figure 44: Paleo-sea level and comparison of six models for subregion Svalbard, location Agardbukta.



- ▲ Marine Limiting
- ▼ Terrestrial Limiting
- Index point (≤10m)
- Index point (>10m)



Reference ice model: 72_73_74_75
 Reference Earth Model: ehgr

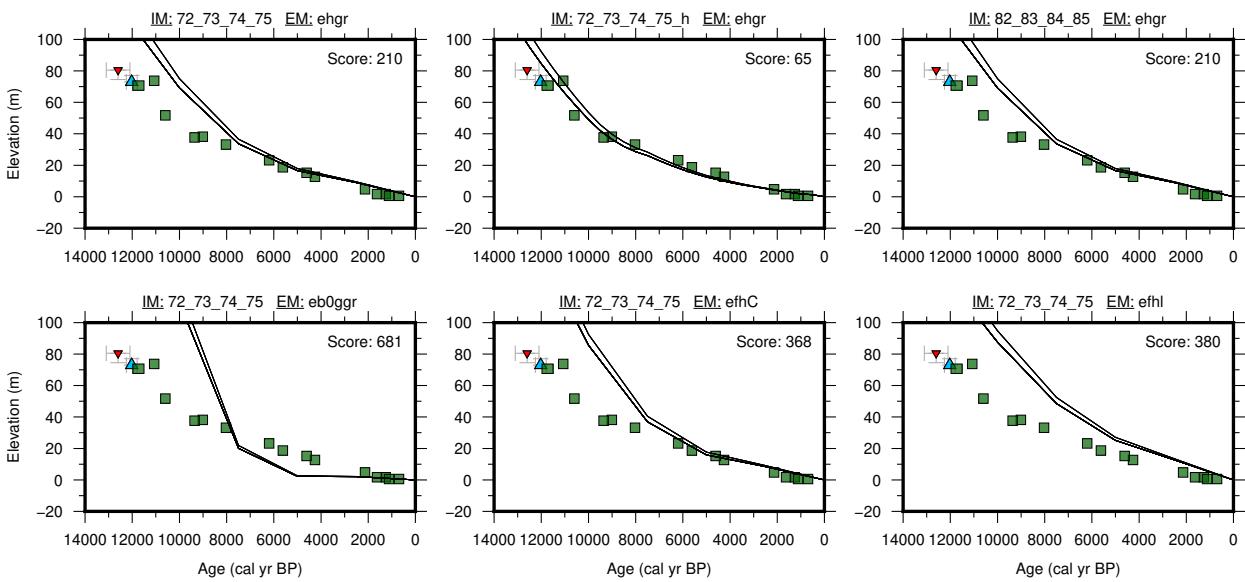
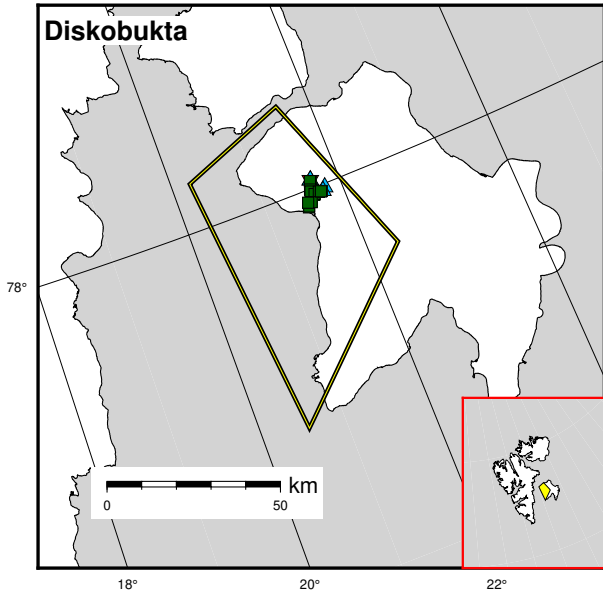
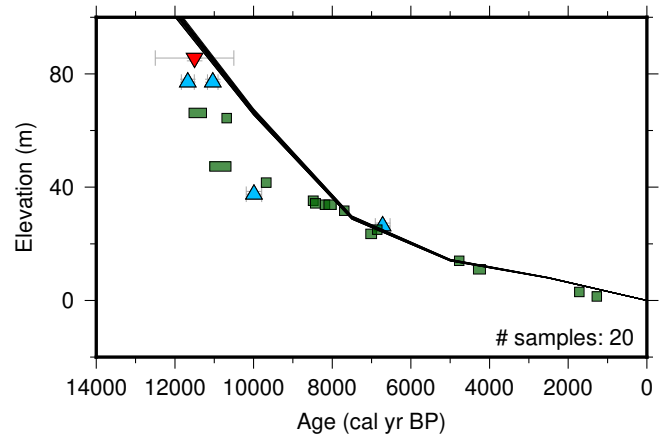


Figure 45: Paleo-sea level and comparison of six models for subregion Svalbard, location Southern Edgeoya.



- ▲ Marine Limiting
- ▼ Terrestrial Limiting
- Index point (≤10m)
- Index point (>10m)



Reference ice model: 72_73_74_75
 Reference Earth Model: ehgr

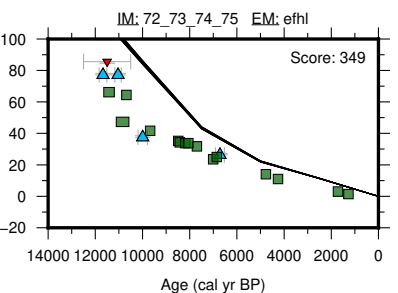
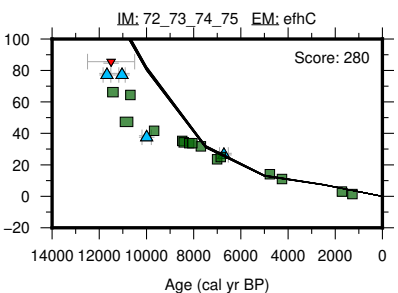
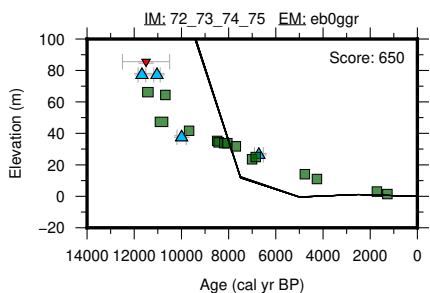
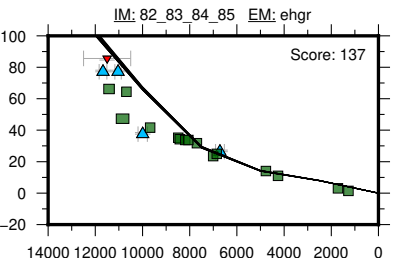
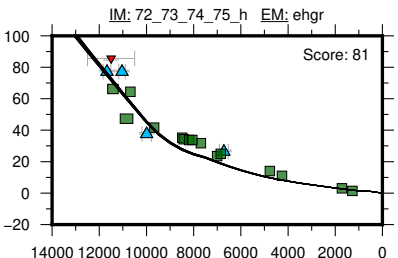
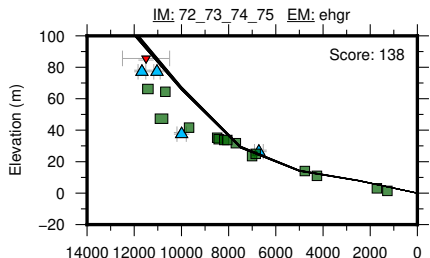


Figure 46: Paleo-sea level and comparison of six models for subregion Svalbard, location Diskobukta.

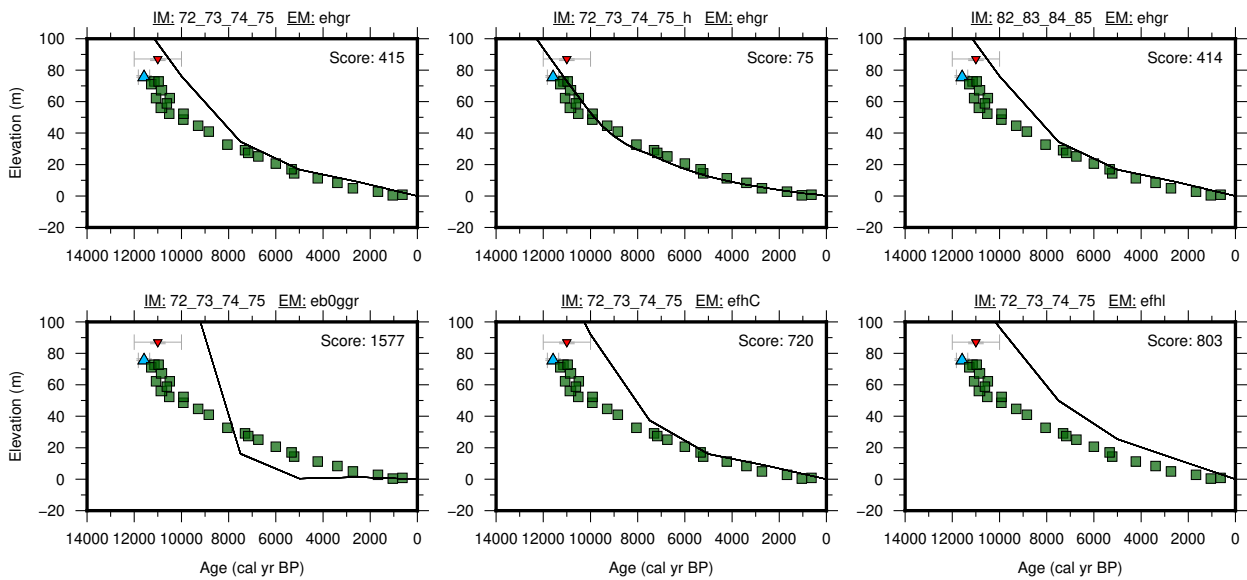
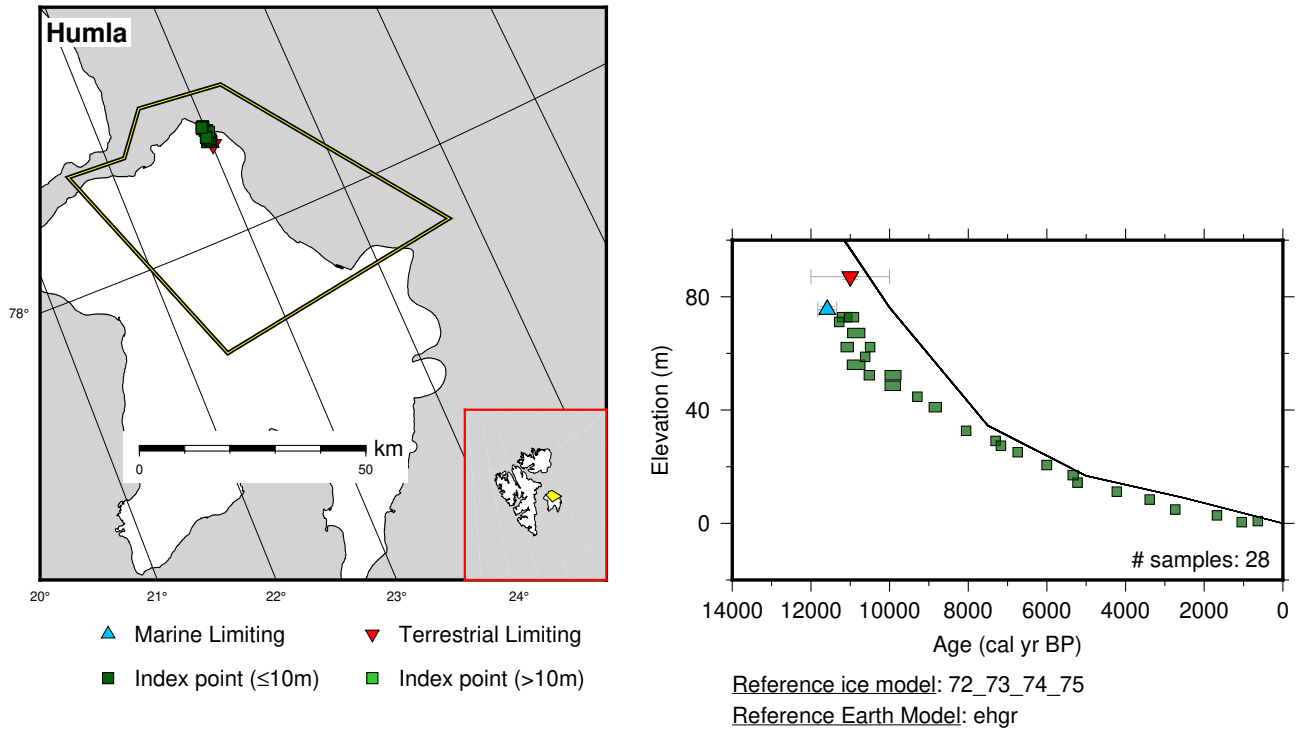
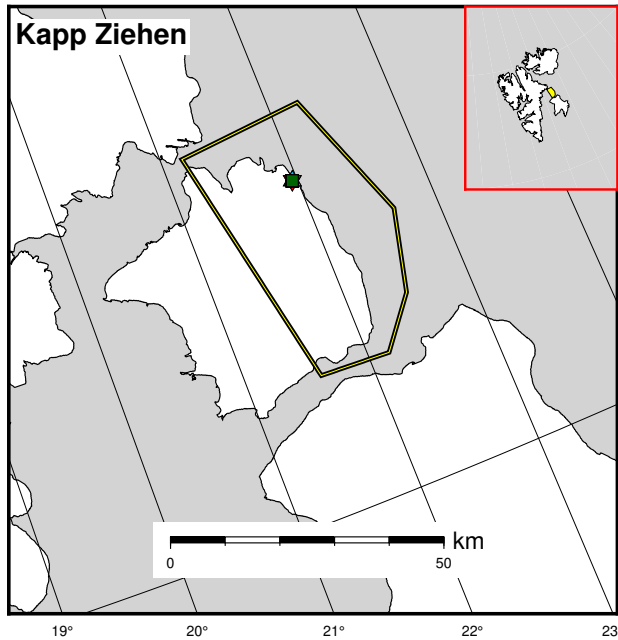
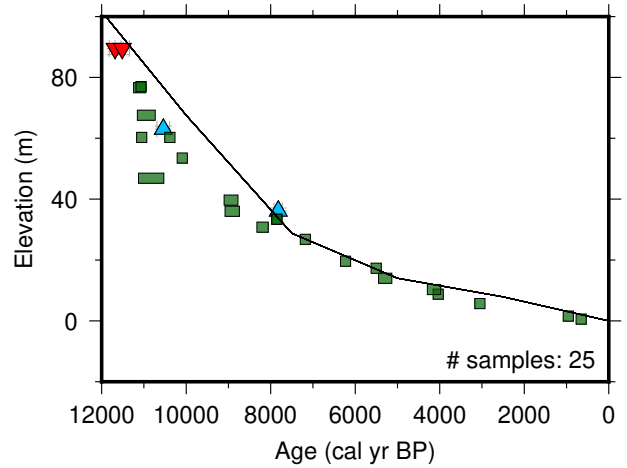


Figure 47: Paleo-sea level and comparison of six models for subregion Svalbard, location Humla.



- ▲ Marine Limiting
- ▼ Terrestrial Limiting
- Index point (≤10m)
- Index point (>10m)



Reference ice model: 72_73_74_75
 Reference Earth Model: ehgr

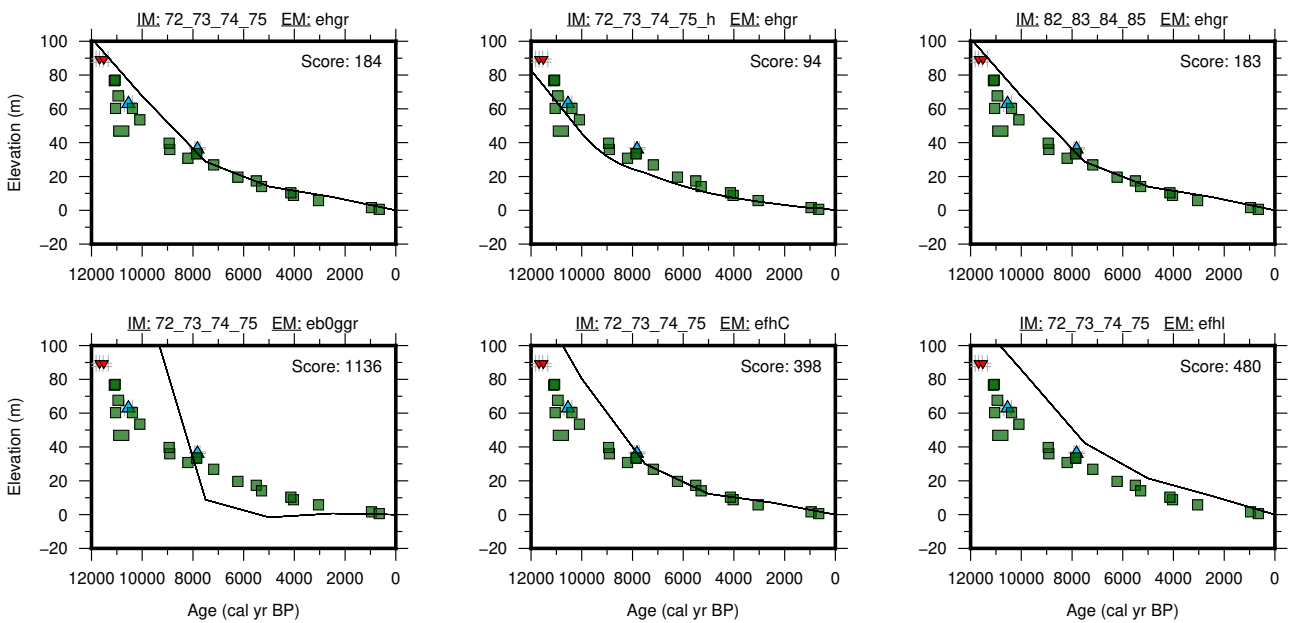


Figure 48: Paleo-sea level and comparison of six models for subregion Svalbard, location Kapp Ziehen.

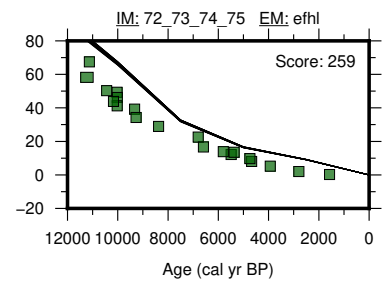
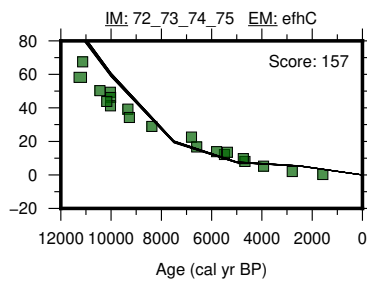
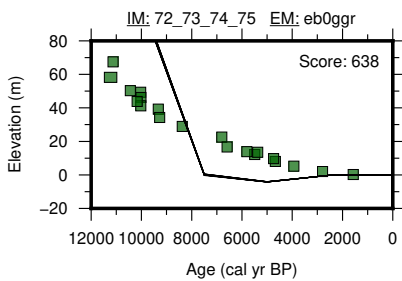
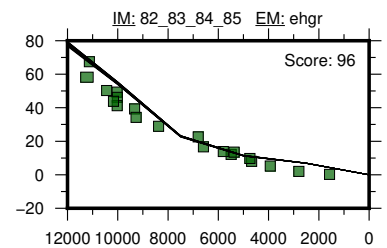
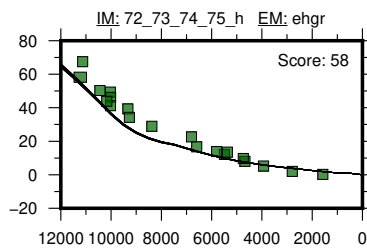
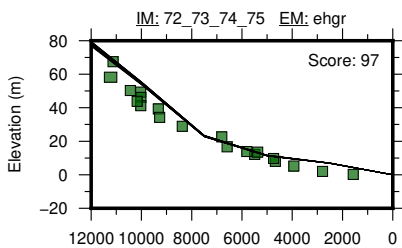
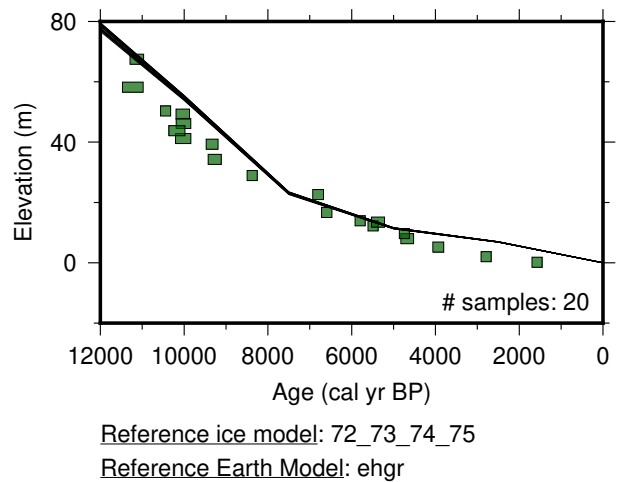
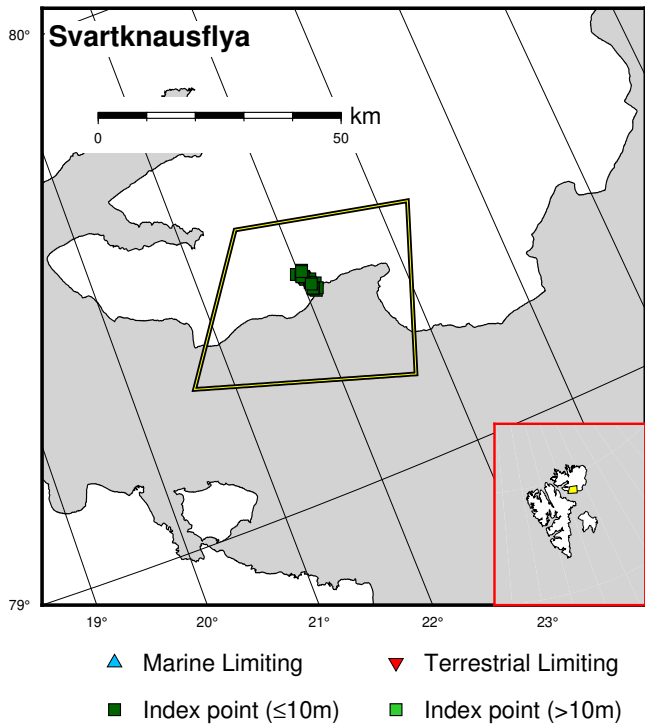


Figure 49: Paleo-sea level and comparison of six models for subregion Svalbard, location Svartknausflya.

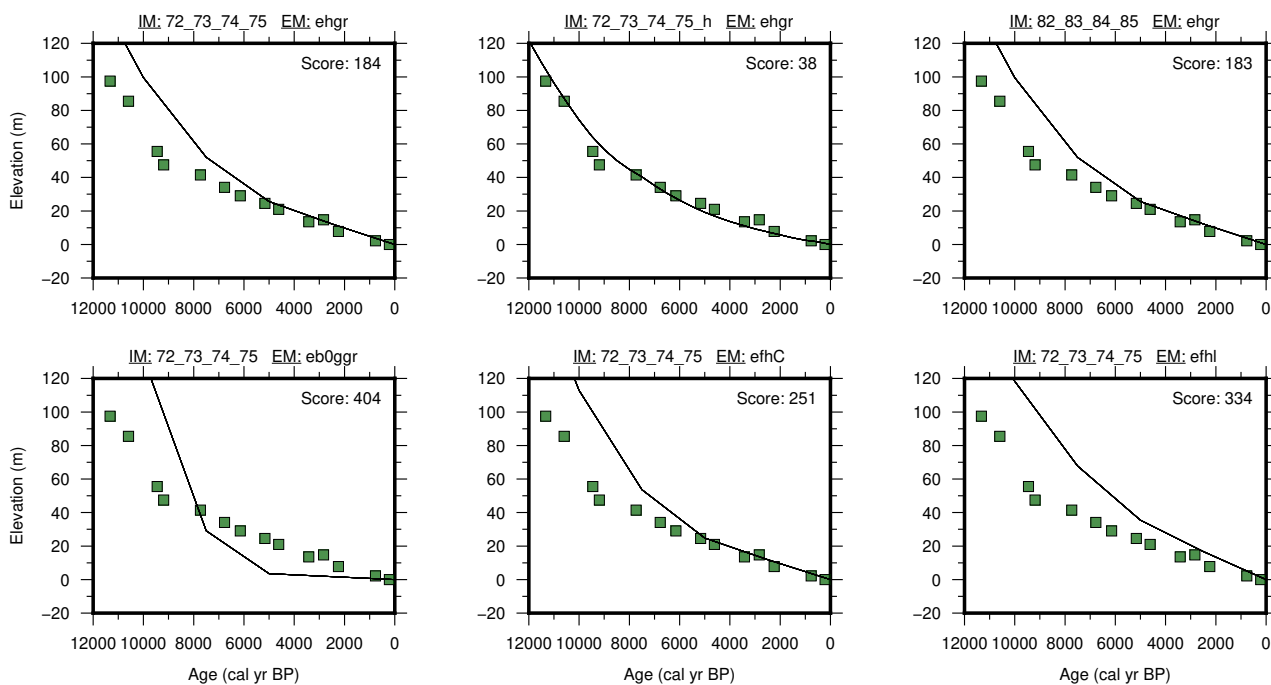
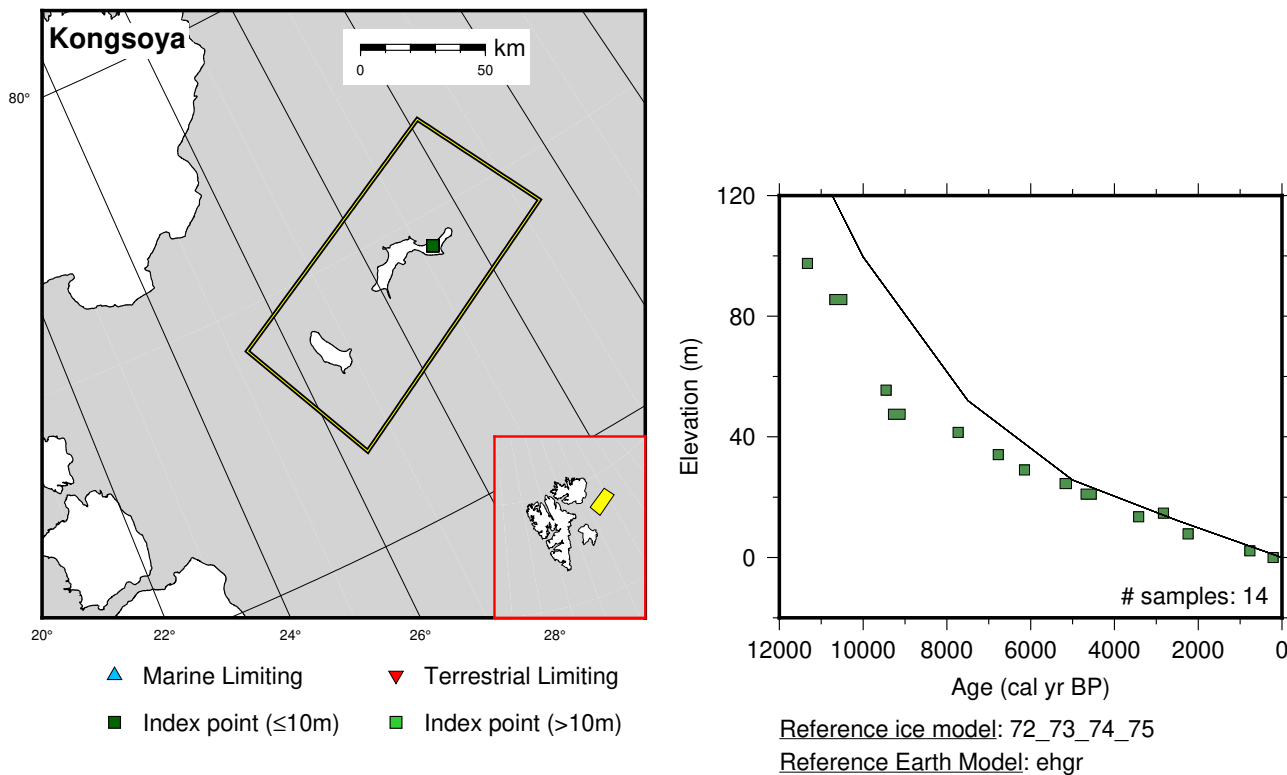


Figure 50: Paleo-sea level and comparison of six models for subregion Svalbard, location Kongsoya.

9.5 Western Siberia

References for the data used in each location.

Severnaya Zemlya: Bolshiyarov and Makeev (1995); Raab et al. (2003)

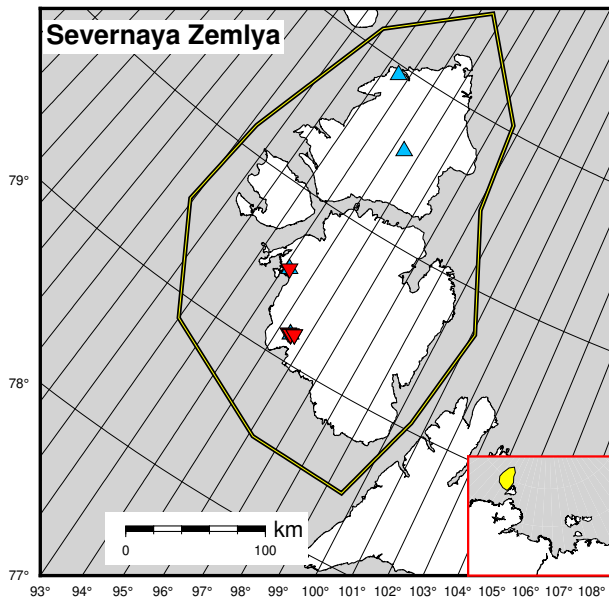
West Laptev Sea: Bauch et al. (1999); Bolshiyarov et al. (2013); Winterfeld et al. (2011)

Olenyok Gulf: Andreev et al. (2004); Bolshiyarov et al. (2013); Makarov (2009)

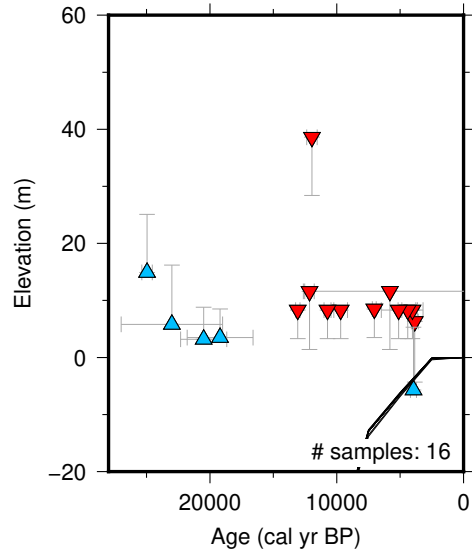
Lena Delta: Makarov (2009)

New Siberian Islands: Anisimov et al. (2009a); Bolshiyarov et al. (2013); Polyakova et al. (2005)

Zhokhov Island: Anisimov et al. (2009b)



- ▲ Marine Limiting
- ▼ Terrestrial Limiting
- Index point (≤10m)
- Index point (>10m)



Reference ice model: 72_73_74_75
Reference Earth Model: ehgr

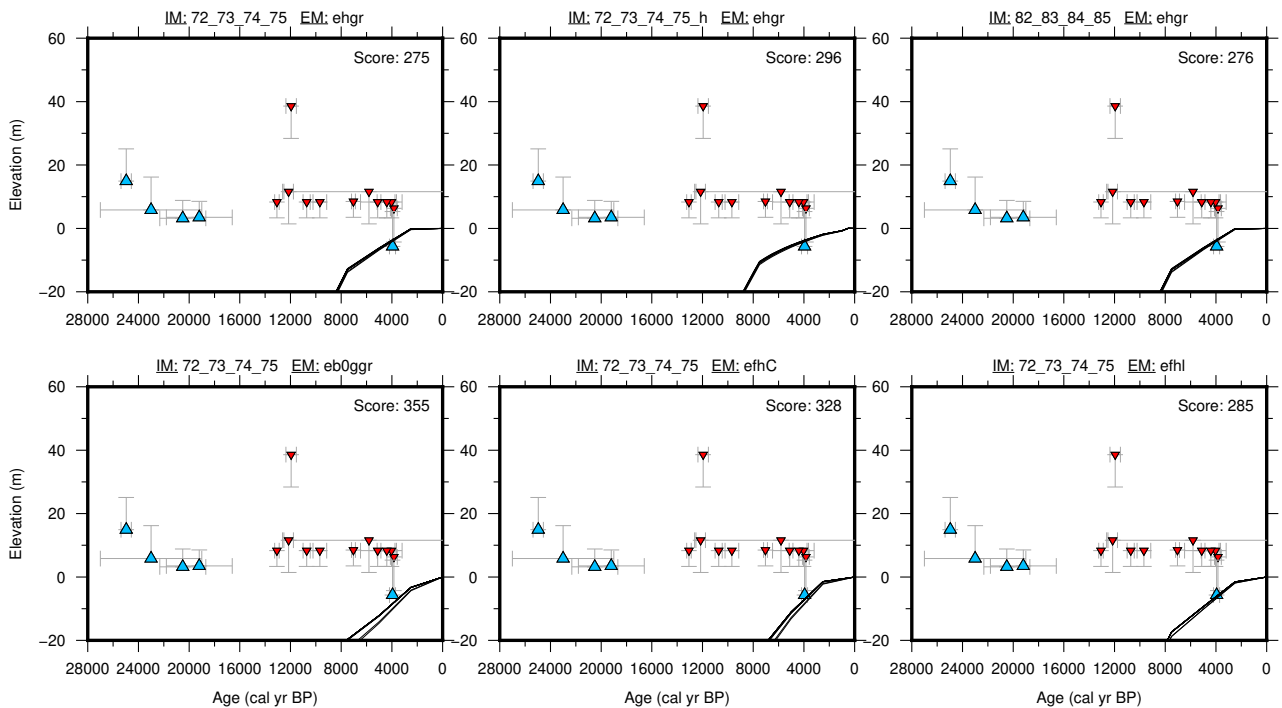


Figure 51: Paleo-sea level and comparison of six models for subregion Western Siberia, location Severnaya Zemlya.

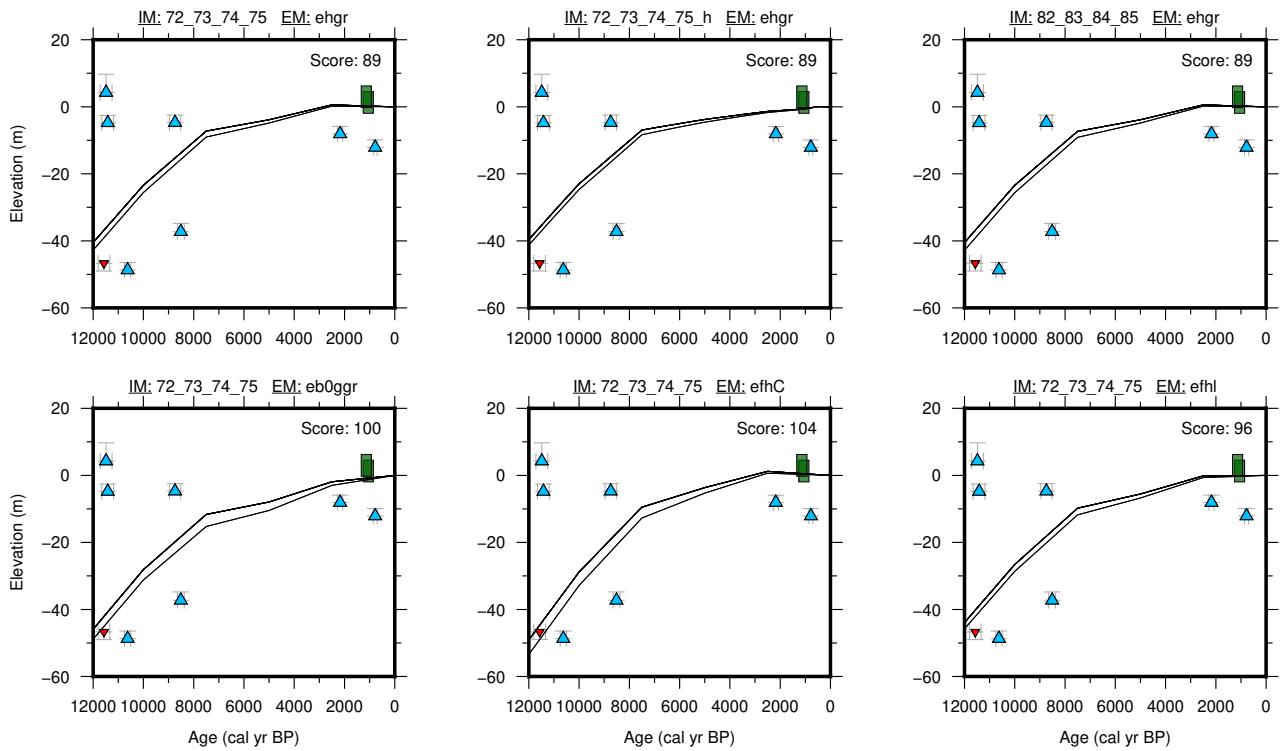
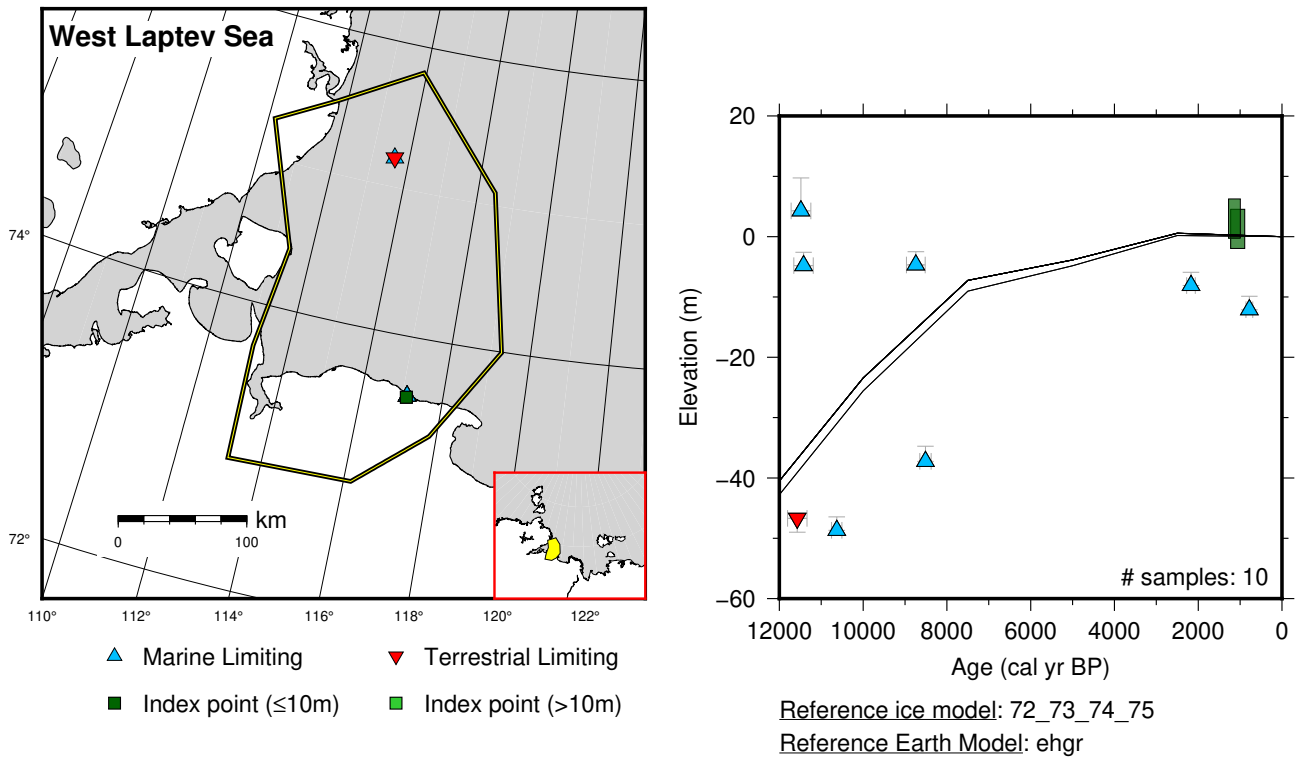
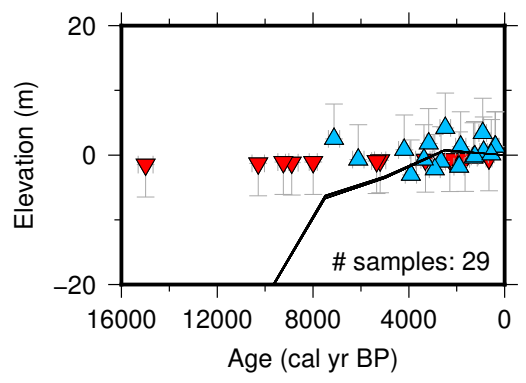
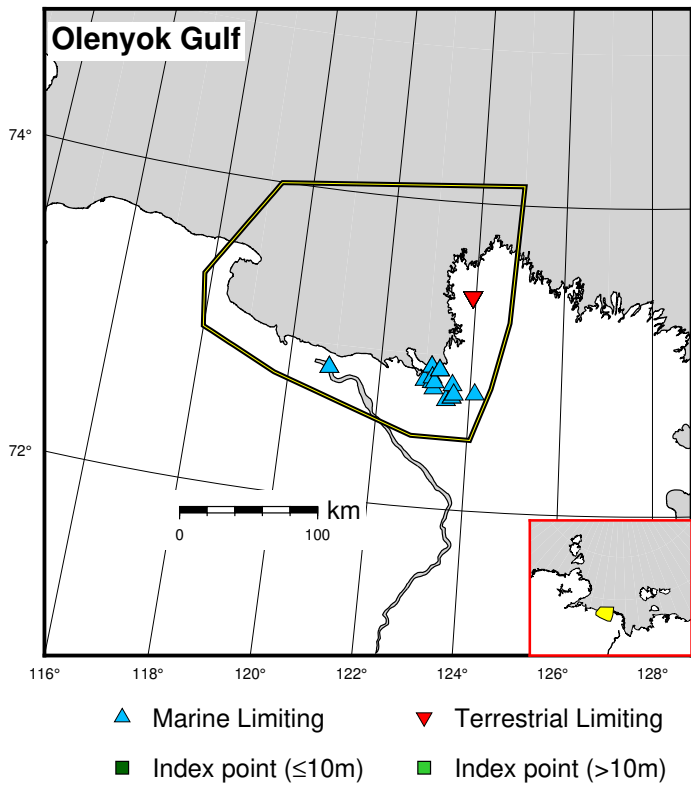


Figure 52: Paleo-sea level and comparison of six models for subregion Western Siberia, location West Laptev Sea.



Reference ice model: 72_73_74_75
 Reference Earth Model: ehgr

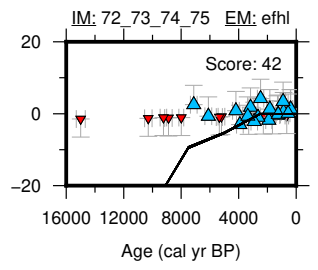
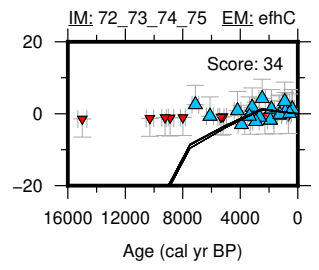
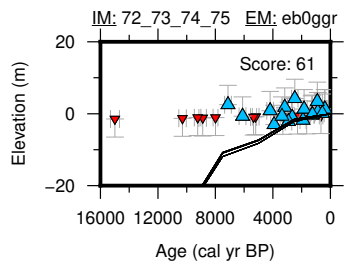
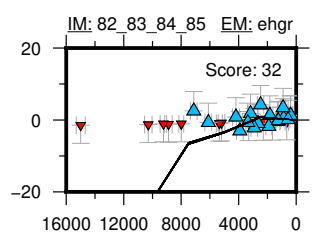
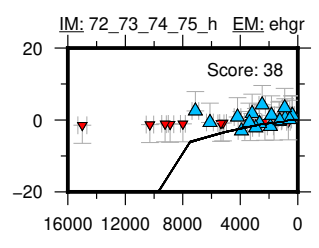
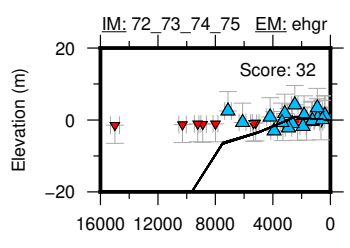


Figure 53: Paleo-sea level and comparison of six models for subregion Western Siberia, location Olenyok Gulf.

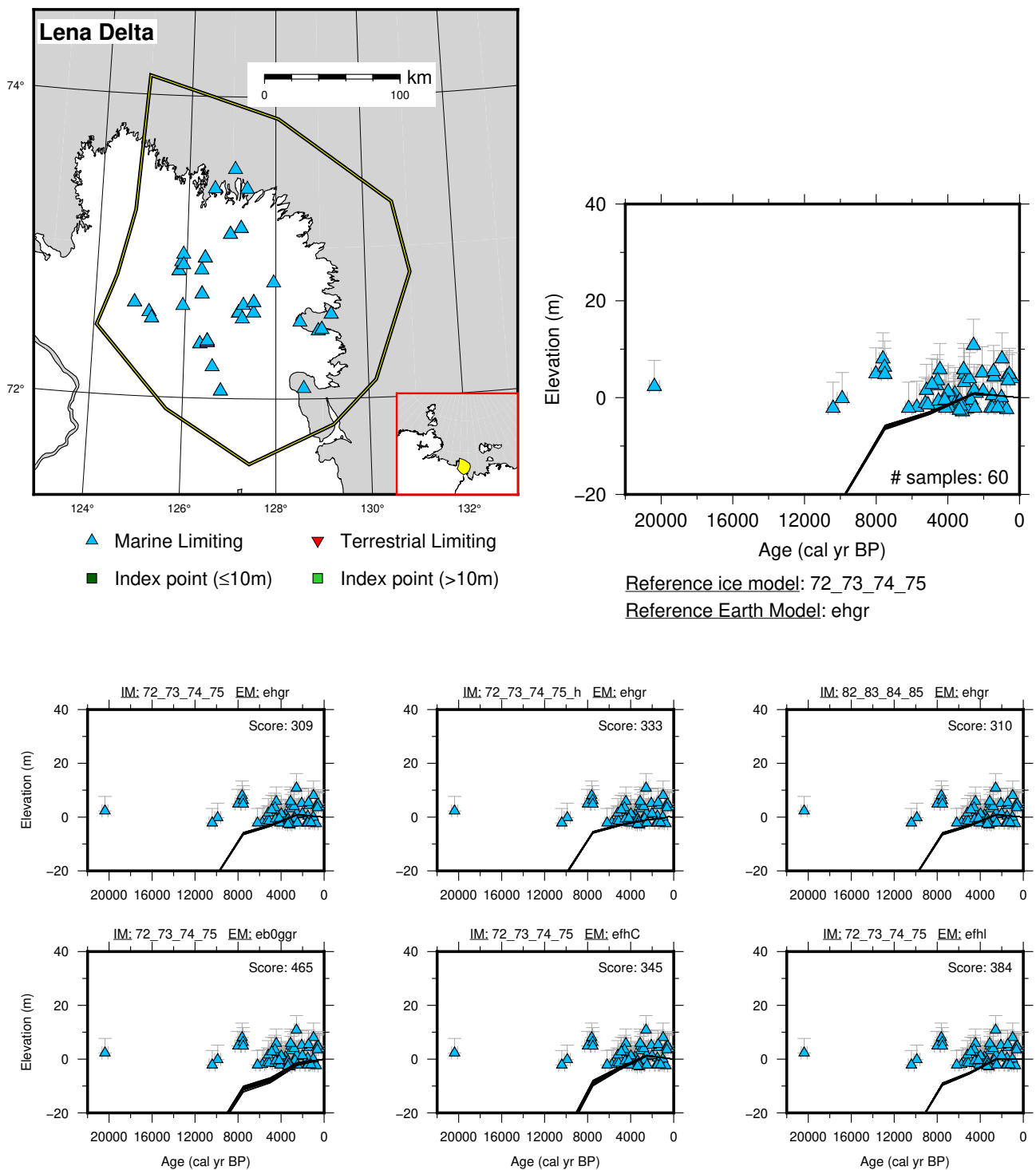


Figure 54: Paleo-sea level and comparison of six models for subregion Western Siberia, location Lena Delta.

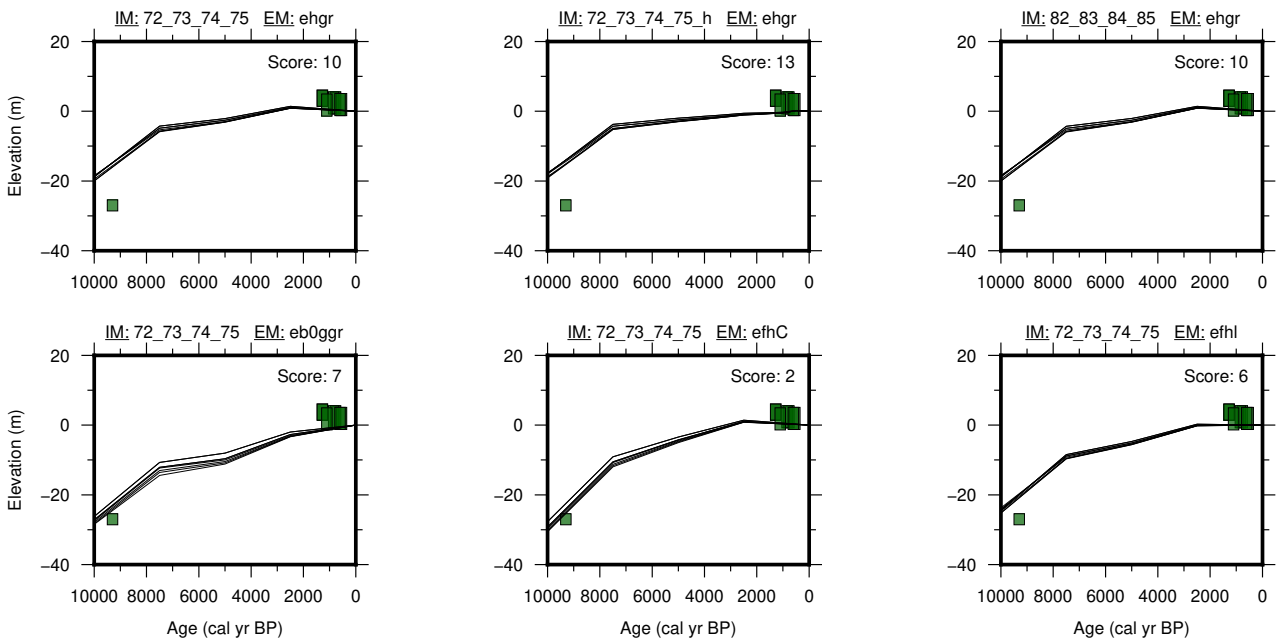
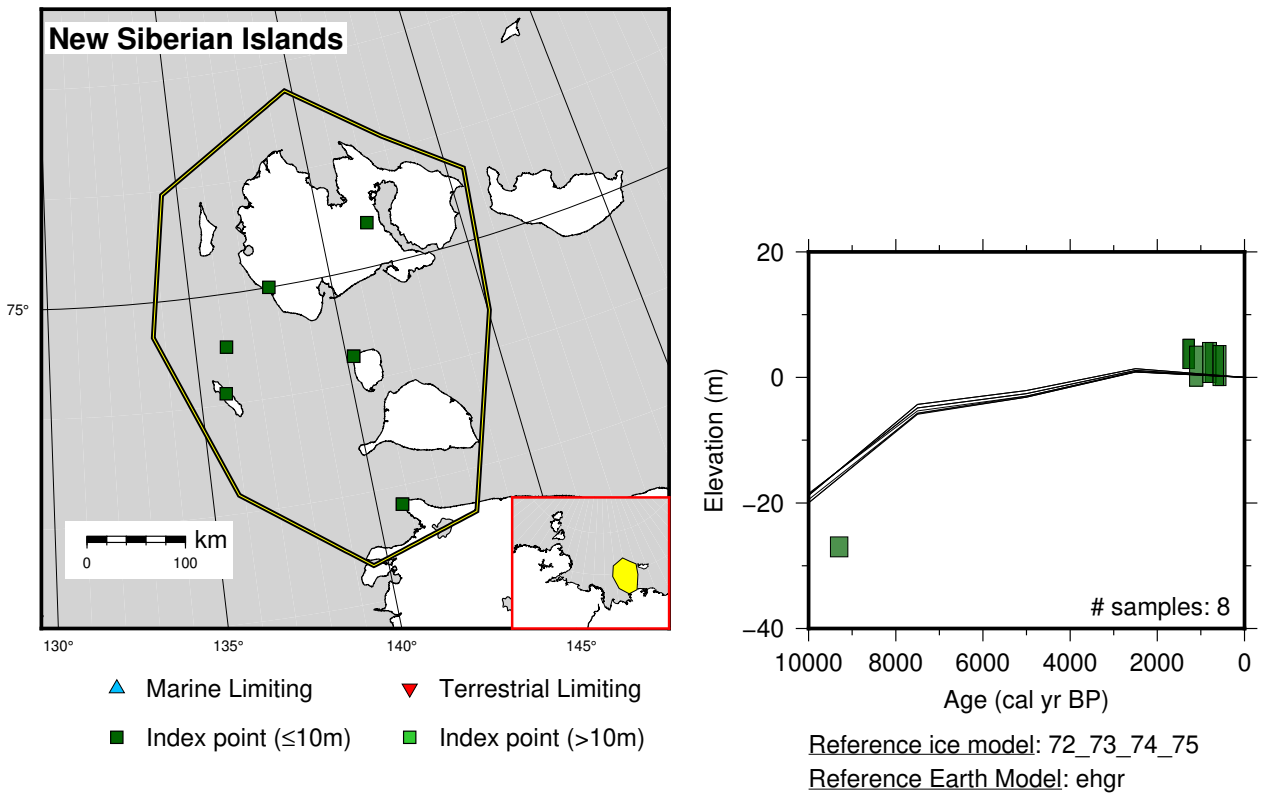


Figure 55: Paleo-sea level and comparison of six models for subregion Western Siberia, location New Siberian Islands.

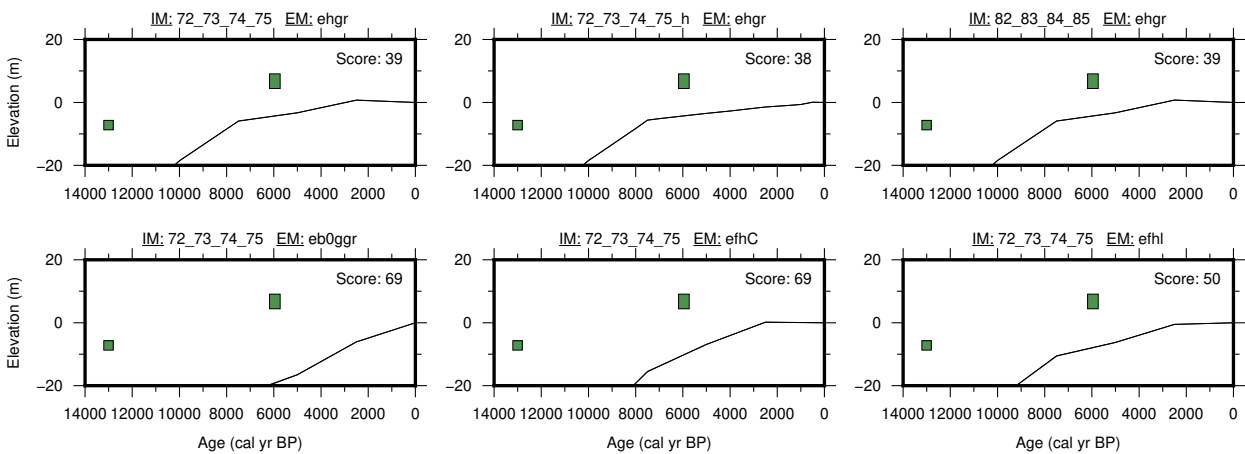
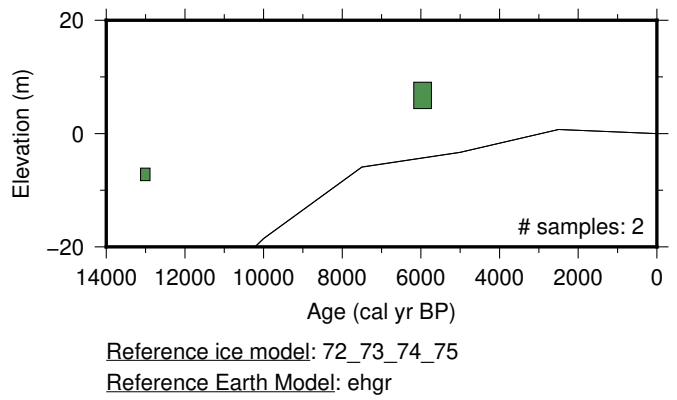
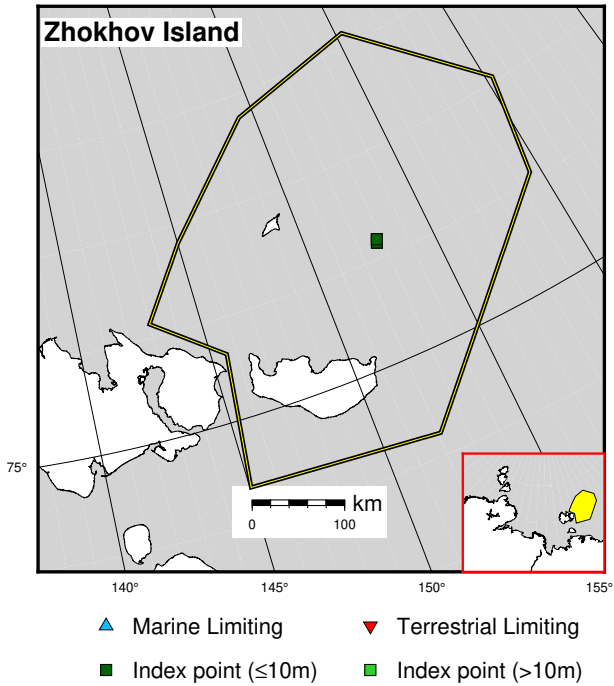


Figure 56: Paleo-sea level and comparison of six models for subregion Western Siberia, location Zhokhov Island.

9.6 White Sea

References for the data used in each location.

Kandalaksha: Arslanov et al. (1974); Kolka and Korsakova (2010); Koshechkin (1979)

Lesozavodskiy: Arslanov et al. (1974); Kolka et al. (2005); Koshechkin et al. (1973)

Rugozerskiy Peninsula: Baranskaya (2015); Repkina and Romanenko (2016); Romanenko and Shilova (2012); Zaretskaya et al. (2013)

Chupa Bay: Baranskaya and Romanenko (2015); Kolka et al. (2015)

Umba: Arslanov et al. (1974); Kolka et al. (2013a); Koshechkin (1979)

Engozero: Kolka et al. (2013b)

Belomorsk: Devyatova and Liyva (1971); Koshechkin (1979); Lunkka et al. (2012)

Eastern Kola Peninsula: Arslanov et al. (1974); Koshechkin (1979)

Onega Peninsula: Boyarskaya et al. (1986); Koshechkin et al. (1973); Repkina et al. (in review)

Dvina Gulf: Koshechkin (1979); Zaretskaya et al. (2011)

Kholmogorsky: Larsen et al. (2006)

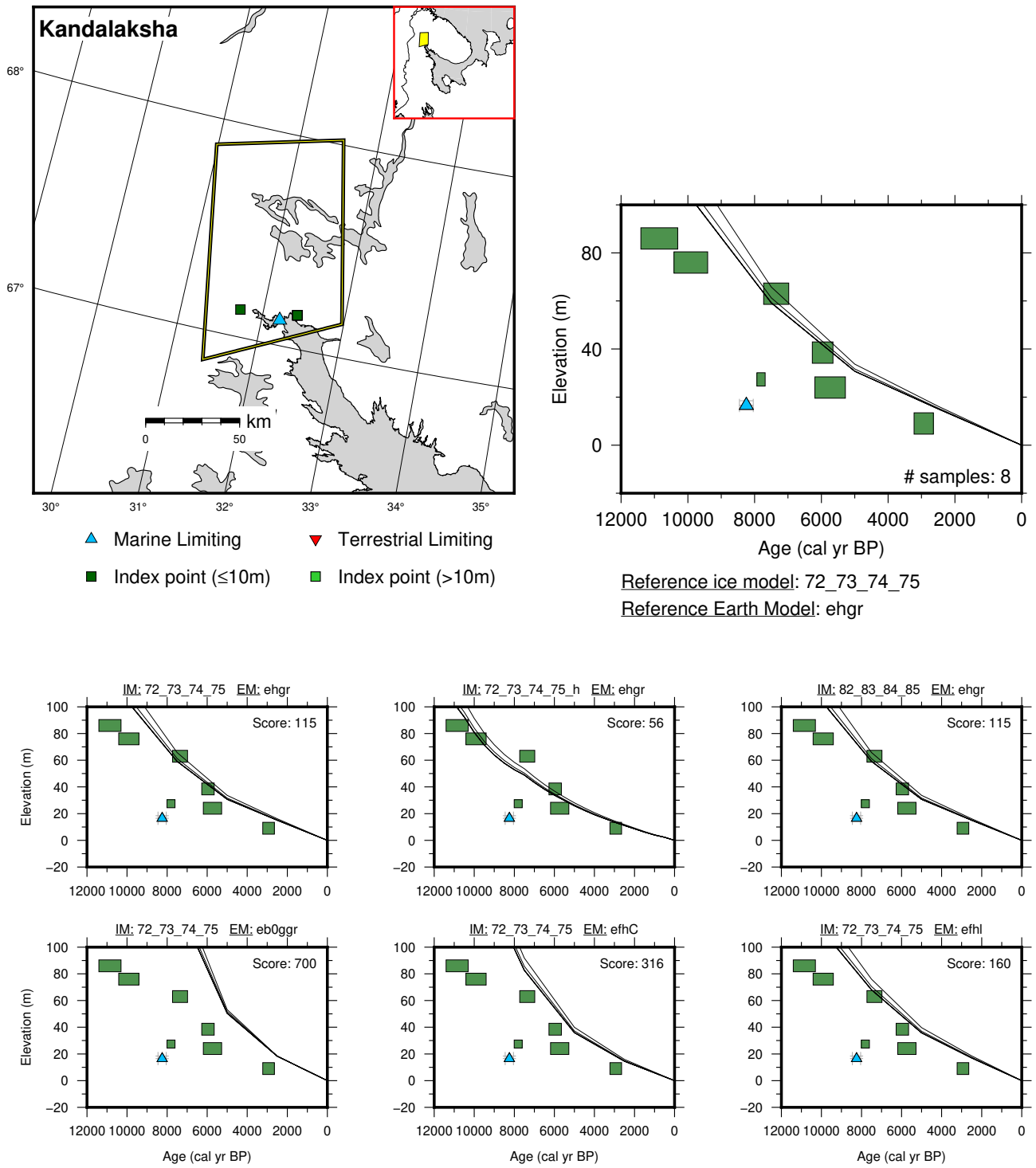


Figure 57: Paleo-sea level and comparison of six models for subregion White Sea, location Kandalaksha.

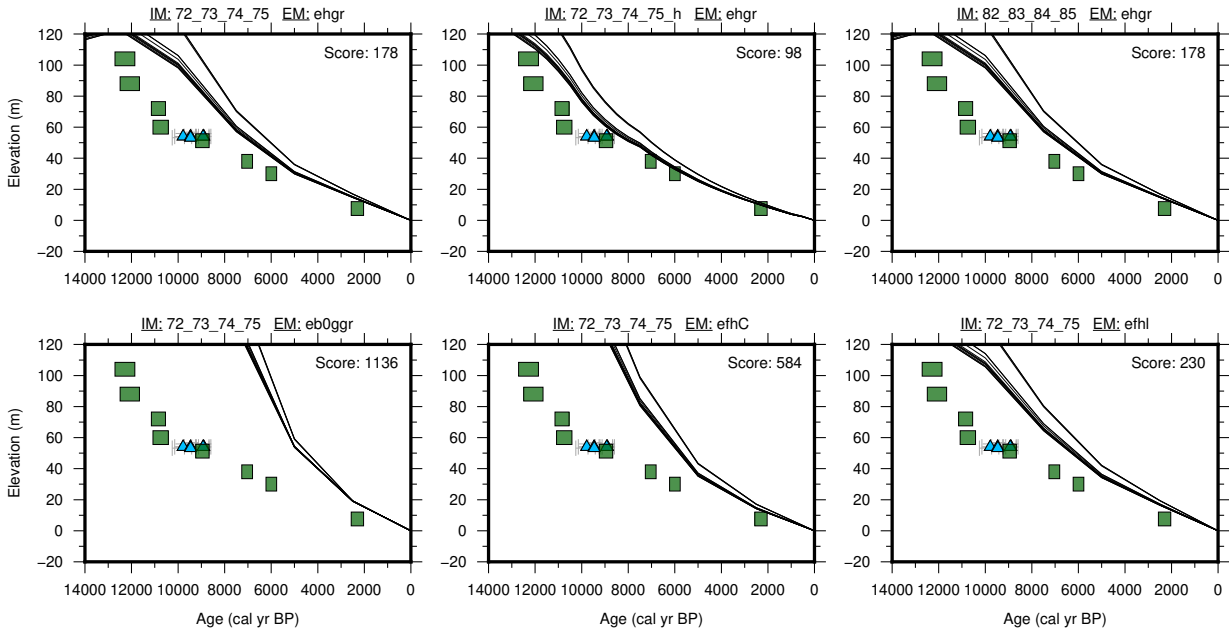
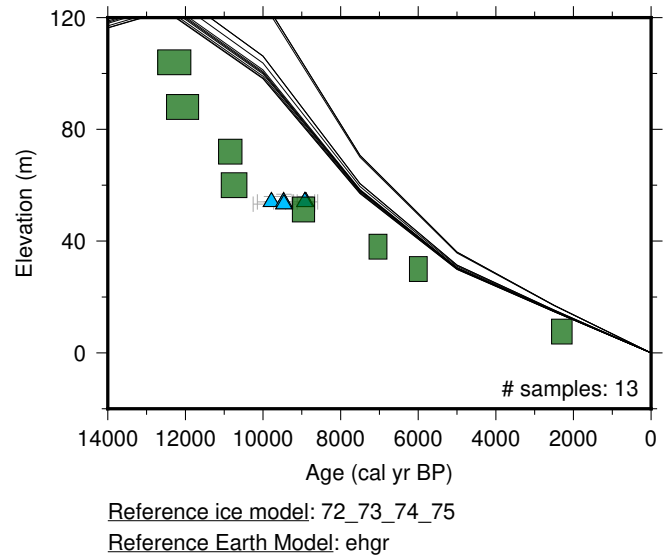
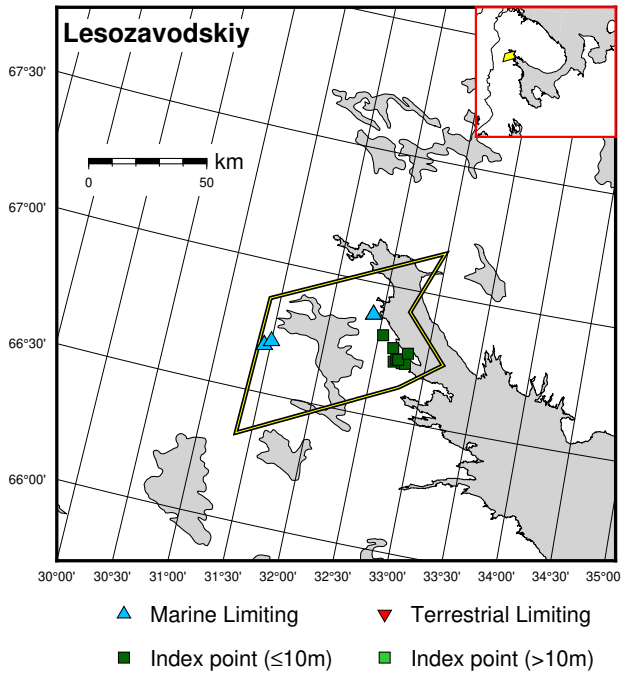


Figure 58: Paleo-sea level and comparison of six models for subregion White Sea, location Lesozavodskiy.

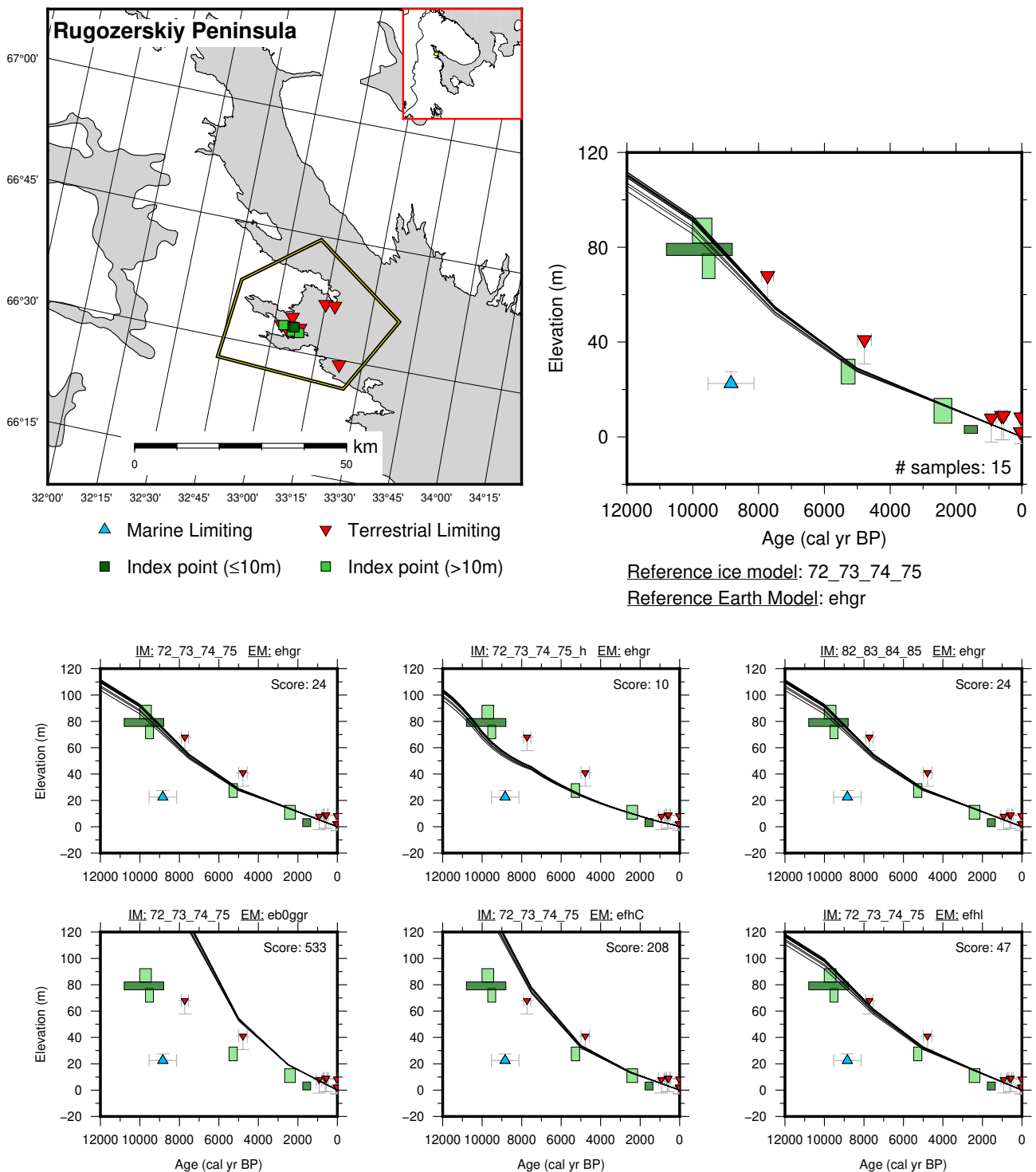


Figure 59: Paleo-sea level and comparison of six models for subregion White Sea, location Rugozerskiy Peninsula.

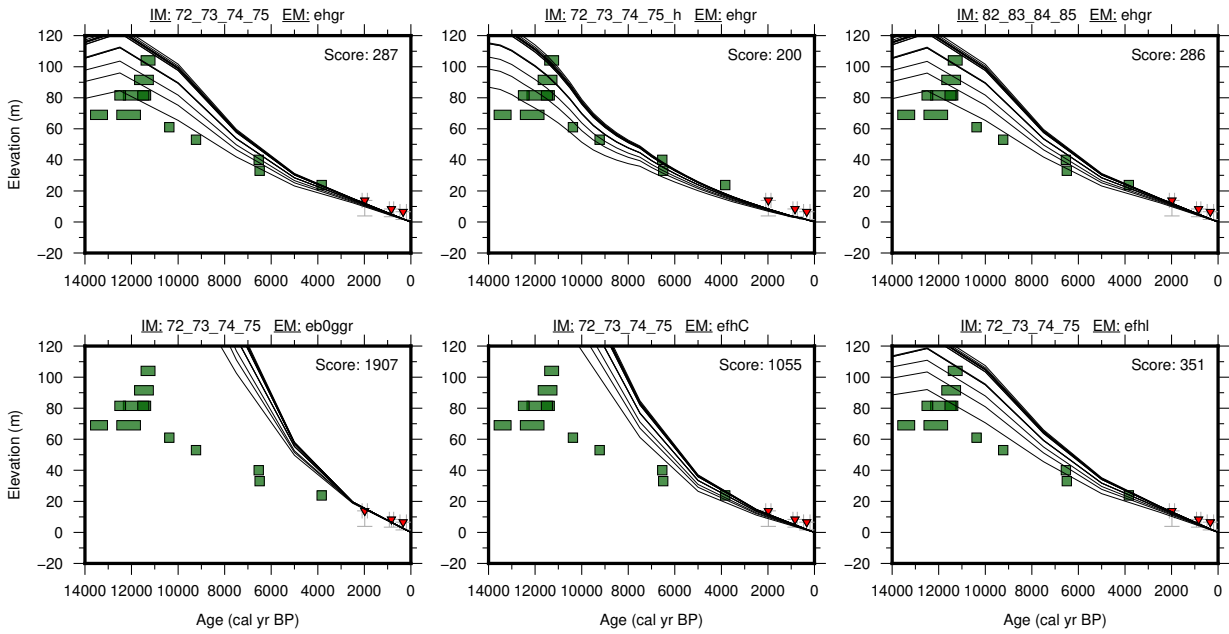
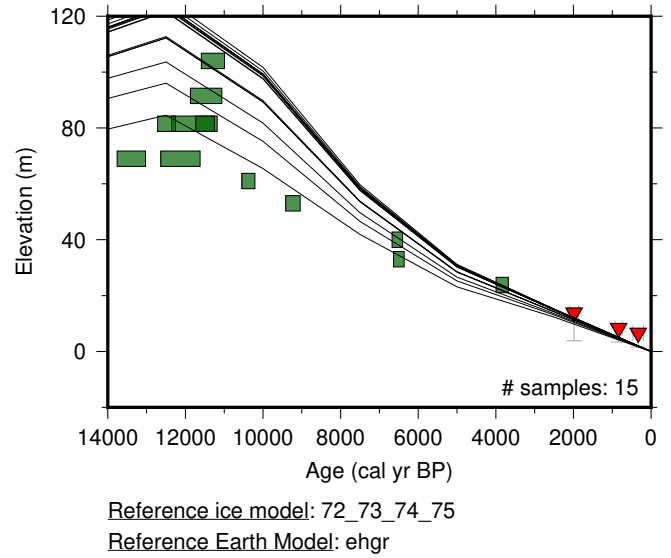
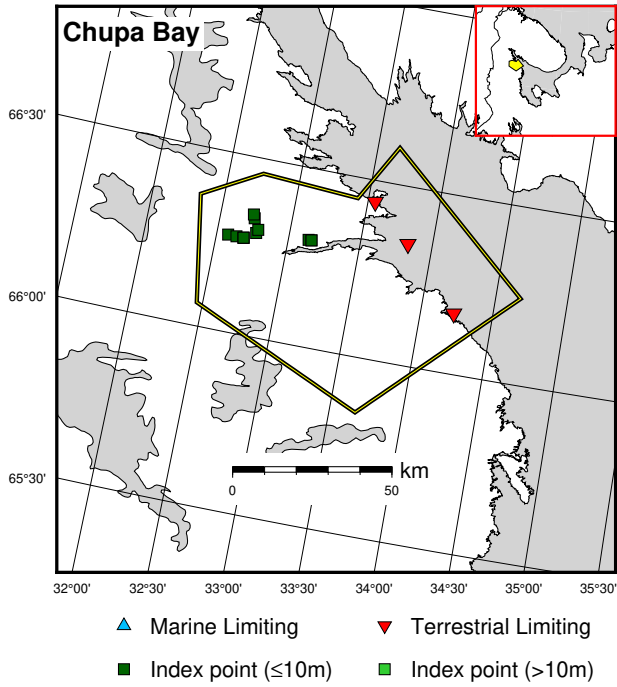
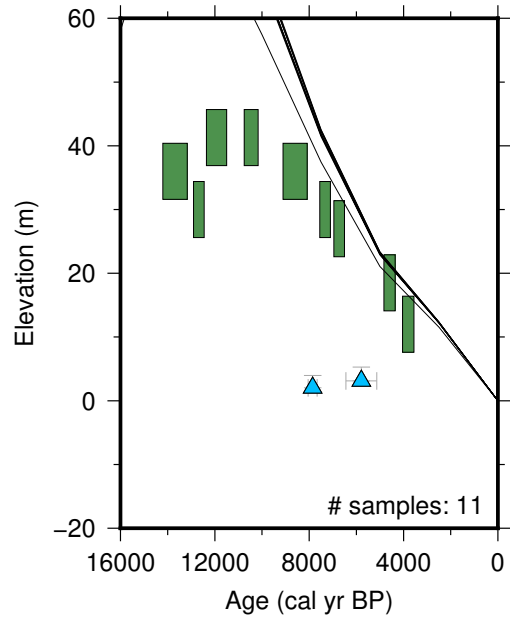
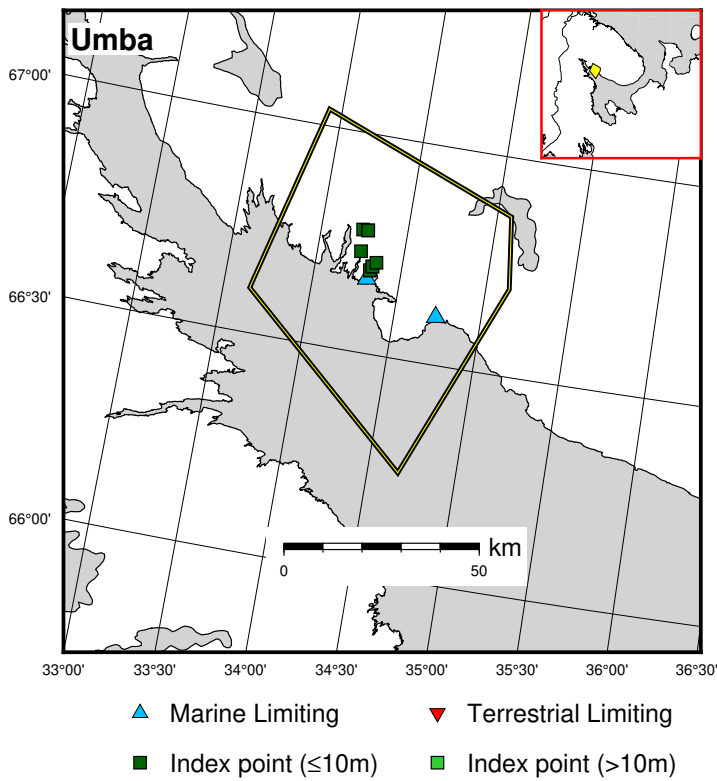


Figure 60: Paleo-sea level and comparison of six models for subregion White Sea, location Chupa Bay.



Reference ice model: 72_73_74_75
Reference Earth Model: ehgr

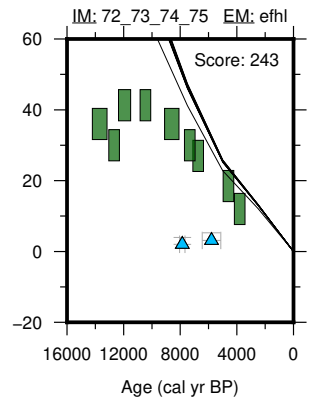
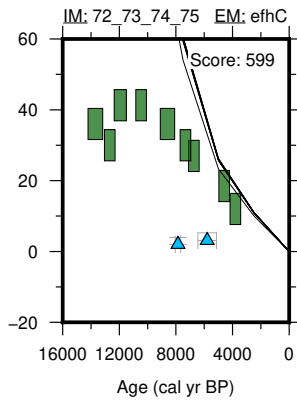
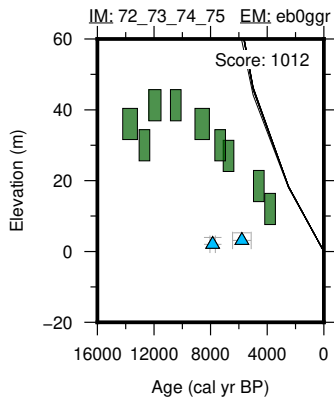
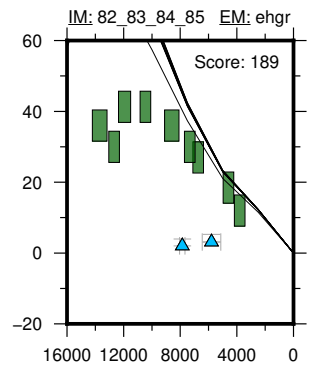
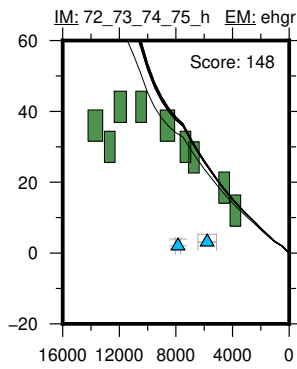
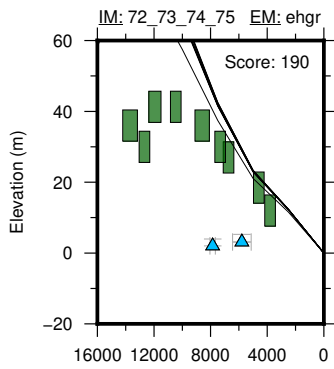


Figure 61: Paleo-sea level and comparison of six models for subregion White Sea, location Umba.

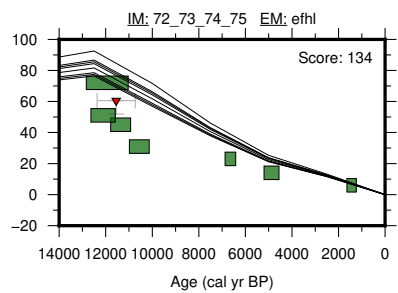
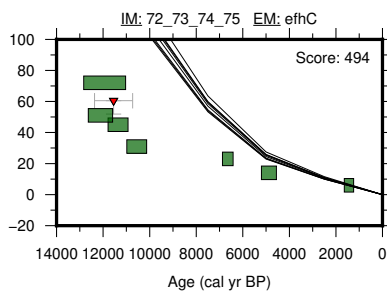
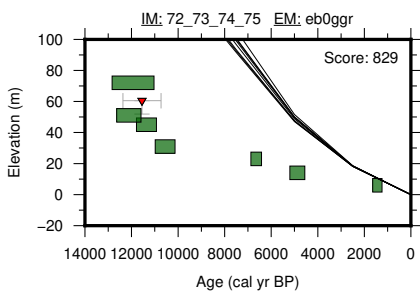
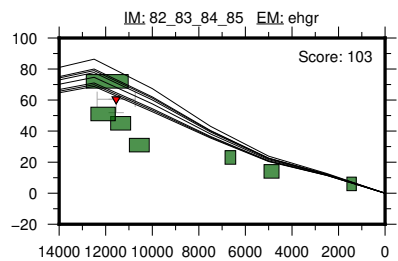
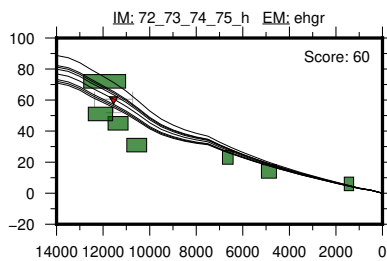
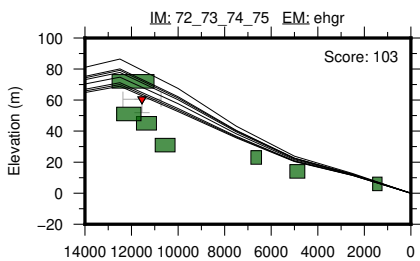
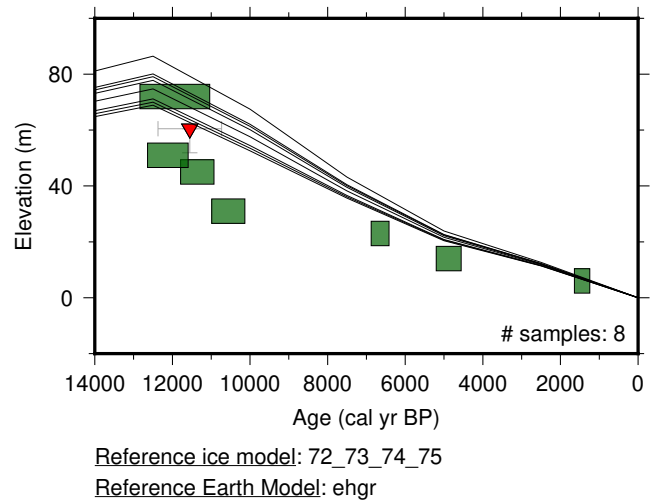
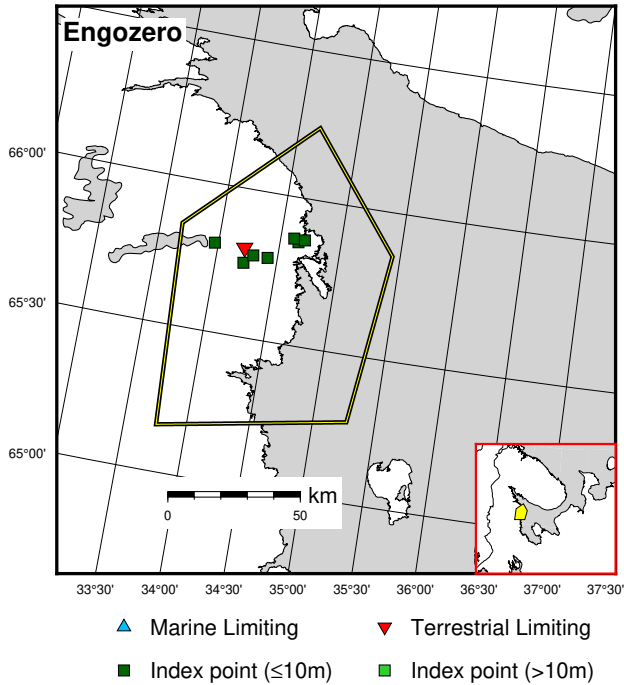


Figure 62: Paleo-sea level and comparison of six models for subregion White Sea, location Engozero.

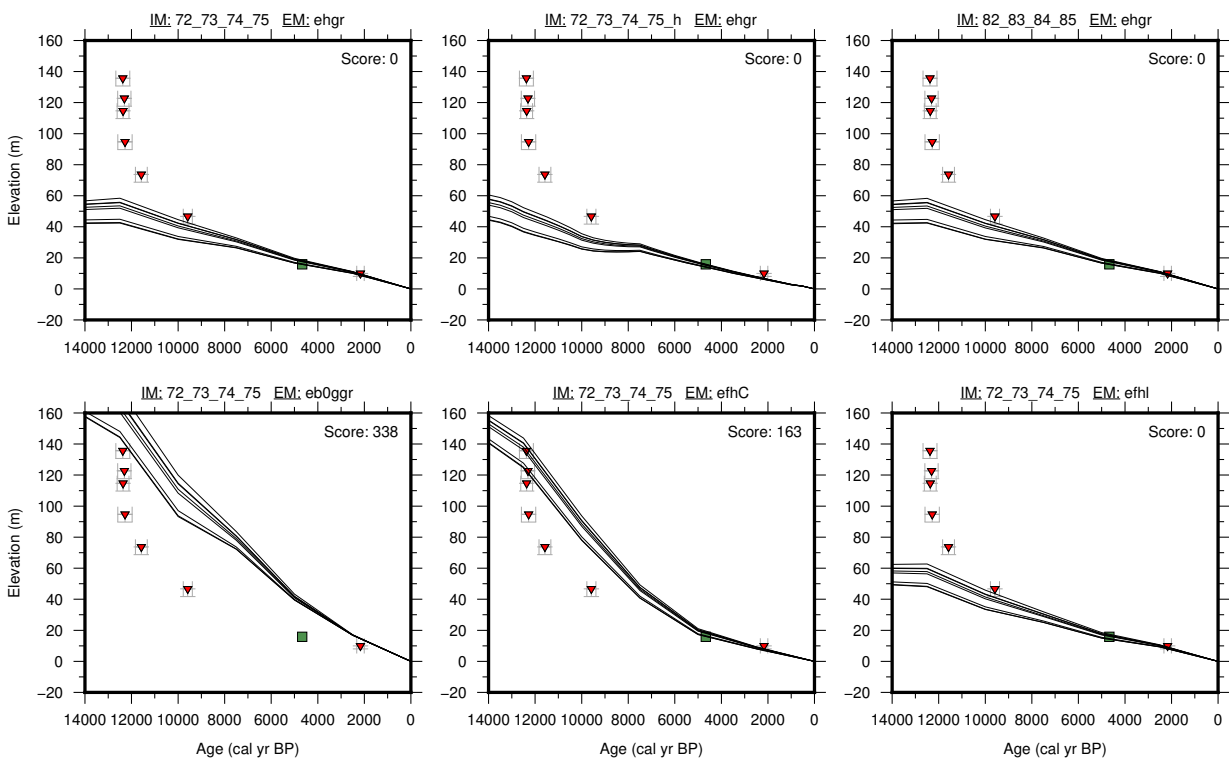
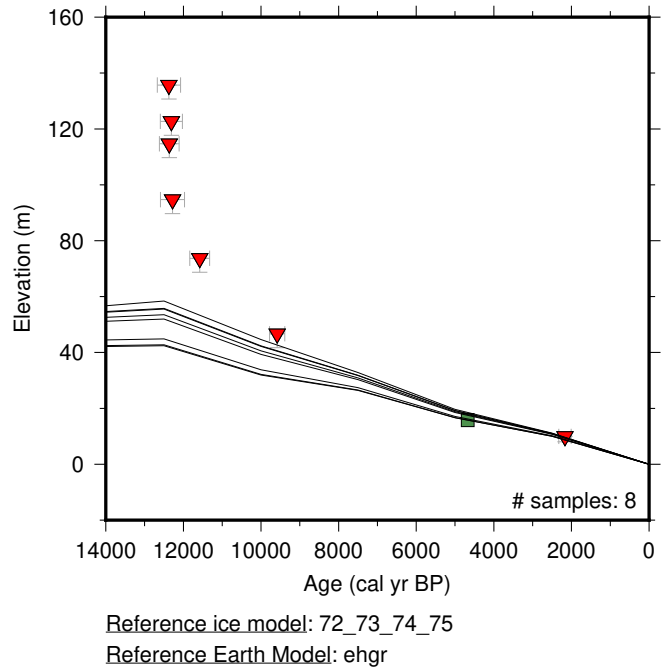
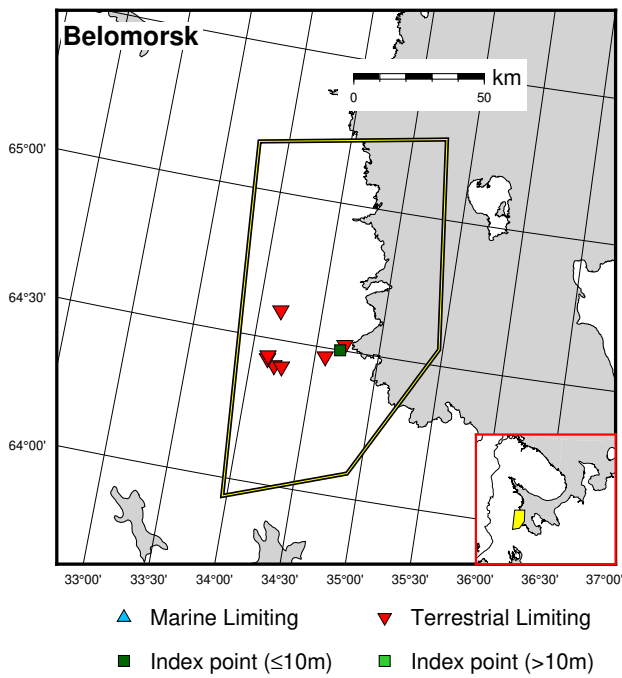
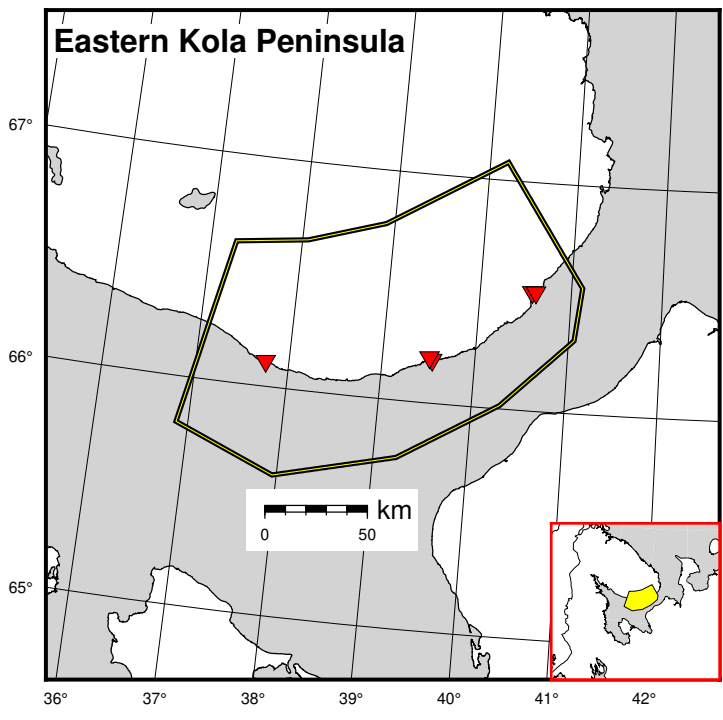
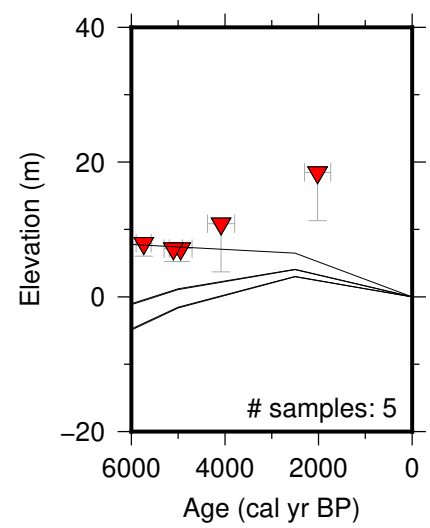


Figure 63: Paleo-sea level and comparison of six models for subregion White Sea, location Belomorsk.



- ▲ Marine Limiting
- ▼ Terrestrial Limiting
- Index point (≤10m)
- Index point (>10m)



Reference ice model: 72_73_74_75
 Reference Earth Model: ehgr

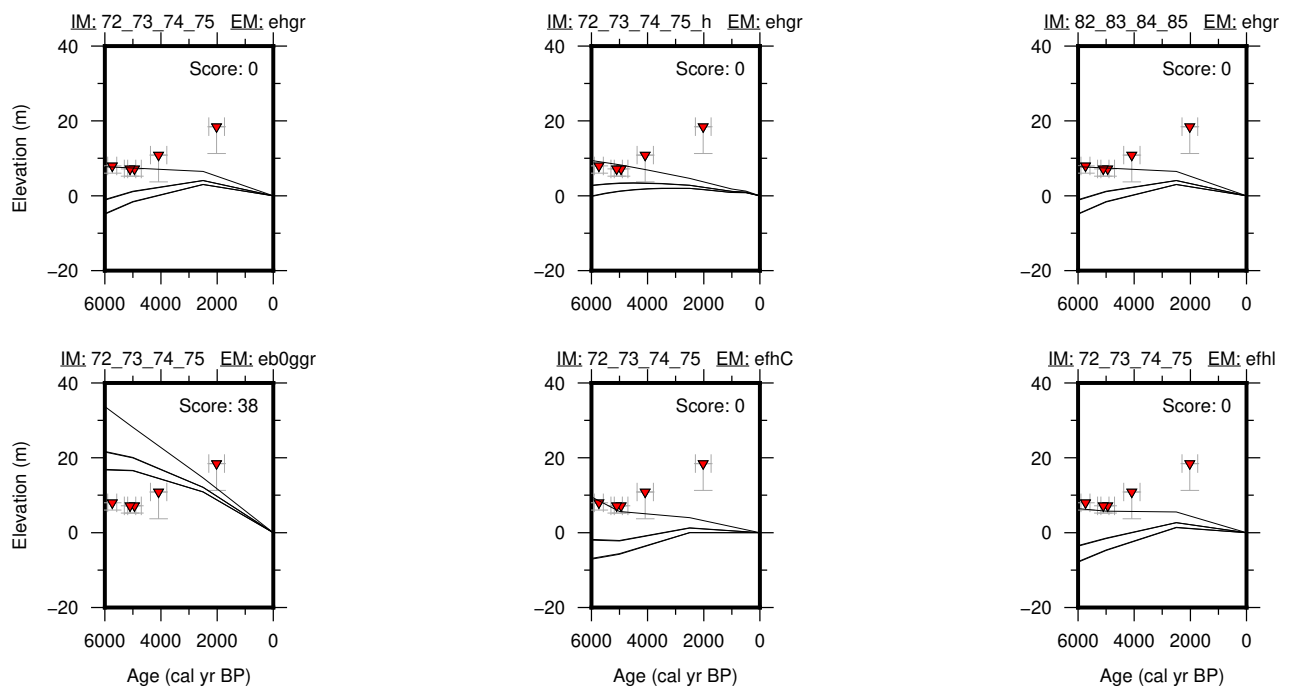


Figure 64: Paleo-sea level and comparison of six models for subregion White Sea, location Eastern Kola Peninsula.

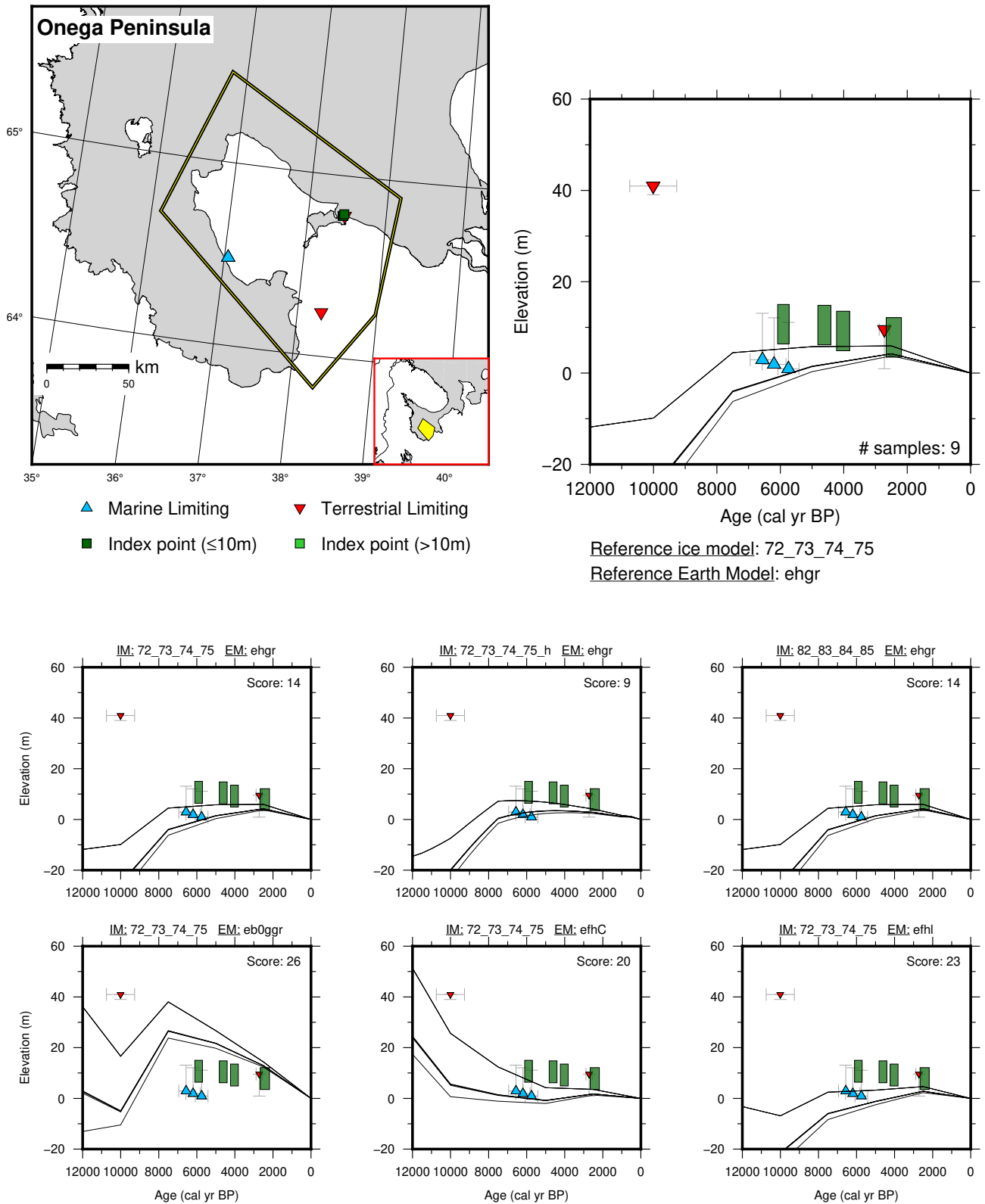
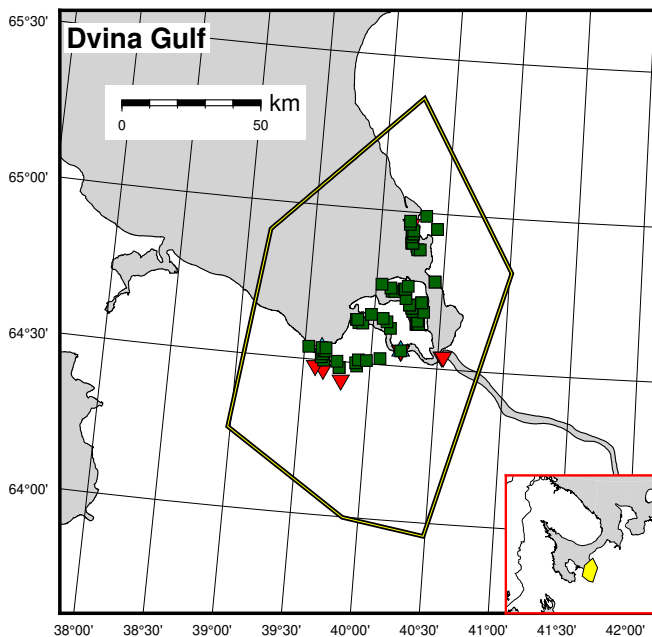
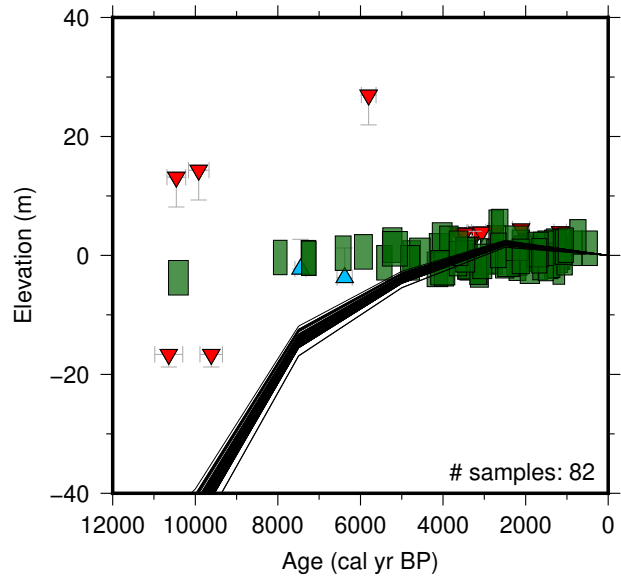


Figure 65: Paleo-sea level and comparison of six models for subregion White Sea, location Onega Peninsula.



- ▲ Marine Limiting
- ▼ Terrestrial Limiting
- Index point (≤10m)
- Index point (>10m)



Reference ice model: 72_73_74_75
 Reference Earth Model: ehgr

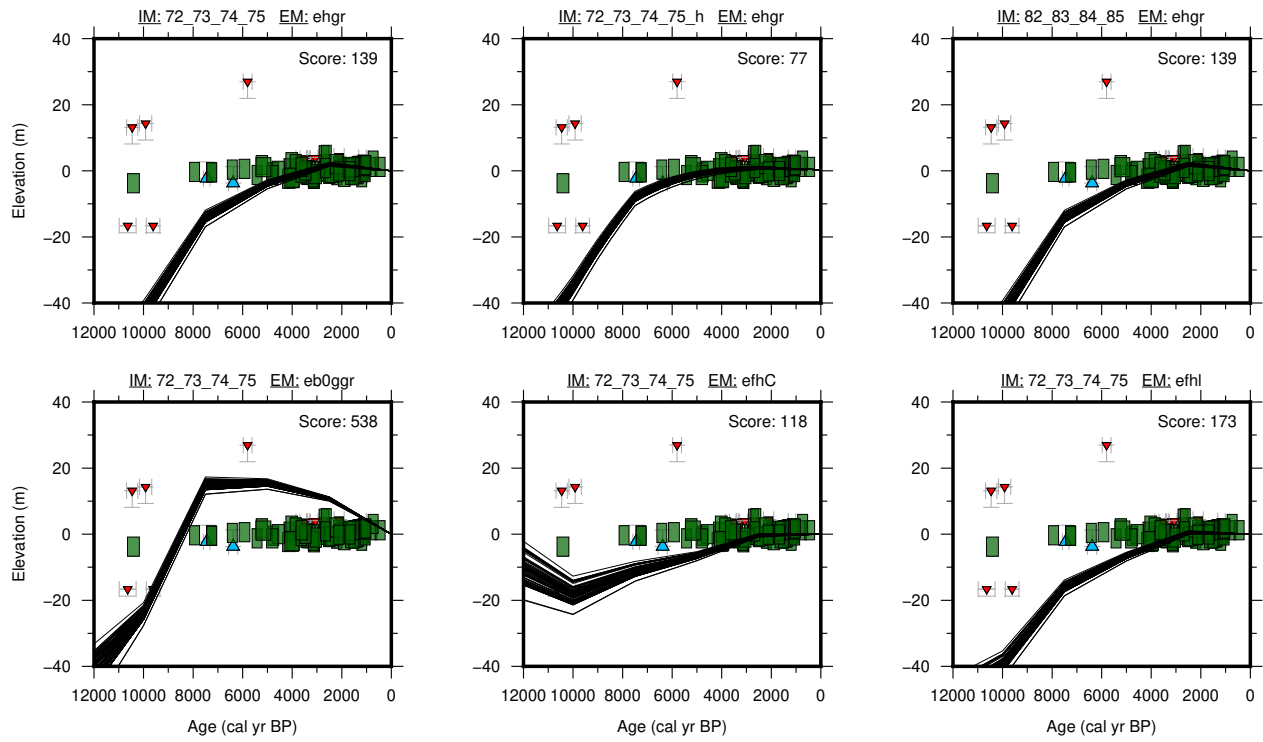


Figure 66: Paleo-sea level and comparison of six models for subregion White Sea, location Dvina Gulf.

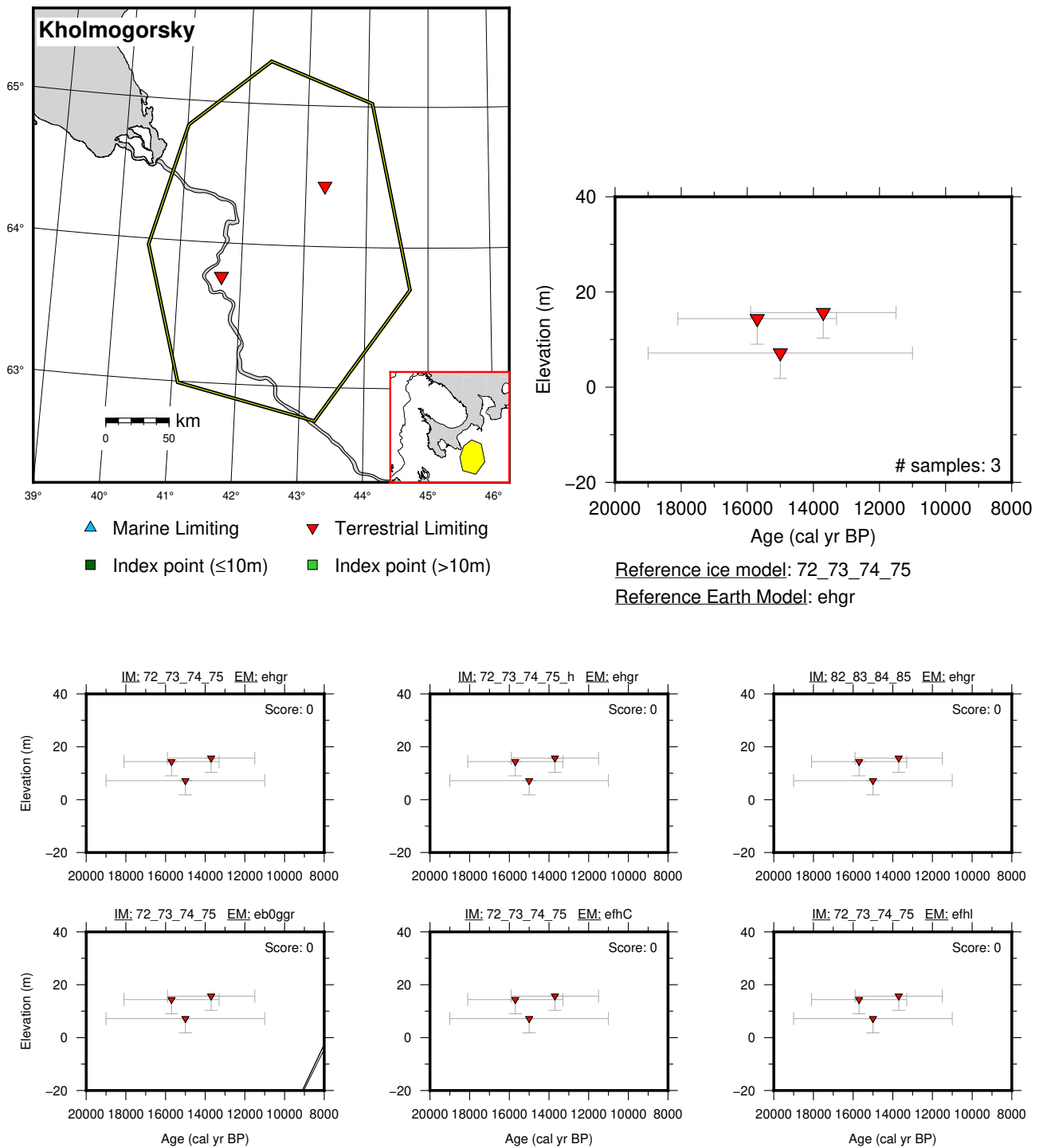


Figure 67: Paleo-sea level and comparison of six models for subregion White Sea, location Kholmogorsky.

10 Europe

10.1 Baltic Sea

References for the data used in each location.

Achterwasser: Hoffmann et al. (2009); Lampe and Janke (2004)

Baltic Southwest: Bennike and Jensen (1998); Nielsen et al. (2004)

Rugen: Hoffmann et al. (2009); Lampe et al. (2010); Naumann and Lampe (2011)

Salt Meadows: Lampe and Janke (2004); Lampe et al. (2010); Naumann and Lampe (2011)

Arkona Basin East: Bennike and Jensen (1998)

Arkona Basin West: Bennike and Jensen (1998); Jensen et al. (1997)

Fakse Bugt: Jensen and Stecher (1992)

Lubeck: Bennike and Jensen (1998); Harders et al. (2005); Heinrich et al. (2018); Jensen et al. (1997); Lampe et al. (2010); Winn et al. (1986)

Kieler Bucht: Bennike and Jensen (1998); Ernst (1974); Feldens and Schwarzer (2012); Winn et al. (1986)

Storebaelt: Bennike et al. (2004); Christensen et al. (1997); Hede (2003); Krog (1979); Petersen (1978); Winn et al. (1986)

Lillebaelt: Andersen (2013); Bennike and Jensen (2011); Krog (1979); Petersen and Rasmussen (1995); Skaarup and Grøn (2004); Tauber (1966)

Samso Belt: Fischer (2005); Hede et al. (2015); Jensen and Bennike (2009); Petersen (1993); Petersen and Rasmussen (1995); Rahbek and Rasmussen (1994); Rasmussen (1995); Sander et al. (2015)

Kattegat: Bendixen et al. (2017); Bennike et al. (2000); Christiansen et al. (1993); Jensen et al. (2002)

Treoa Moellebugt: Petersen and Rasmussen (1995)

Vendsyssel Thy: Aaris-Sørensen and Petersen (1984); Christensen and Nielsen (2008); Knudsen (1978); Krog and Tauber (1974); Petersen (1991); Petersen and Rasmussen (1995); Richardt (1996)

Laesoe: Hansen (1977); Petersen and Rasmussen (1995)

Bohuslan: Persson (1973)

Goteborg: Mörner (1969)

Halmstad: Mörner (1969)

Asa: Mörner (1969)

Sund: Bennike et al. (2012, 2017); Christensen (1982, 2014); Fischer (1993); Rasmussen (1992)

Havang: Berglund (1971); Hansson (2018); Hansson et al. (2018a,b)

Blekinge: Berglund (1964, 1971); Hansson (2018); Hansson et al. (2019); Liljegren (1970); Nylander (1969); Yu et al. (2003, 2005, 2007)

Ustka: Miotk-Szpiganowicz et al. (2009)

West Gulf Of Gdansk: Uścińowicz et al. (2011); Uścińowicz et al. (2013)

South Vistula: Miotk-Szpiganowicz (2016); Miotk-Szpiganowicz and Uścińowicz (2013)

Curonian Spit: Sergeev et al. (2015)

Lithuania: Bitinas et al. (2000, 2001, 2002, 2003, 2017); Damušytė (2011); Gelumauskaitė (2009); Girininkas and Žulkus (2017); Trimonis et al. (2007); Žulkus and Girininkas (2012)

Ventspils: Bērziņš et al. (2016); Murniece et al. (1999); Veinbergs (1996)

West Gulf Of Riga: Eberhards (2006); Grudzinska (2011); Pujāte (2015); Punning et al. (1973); Veinbergs (1996)

Riga: Eberhards (2008); Grudzinska (2015); Grudzinska et al. (2017)

Parnu: H. (1975); Habicht et al. (2017); Haila and Raukas (1992); Hyvärinen et al. (1992); Ilves et al. (1974); Jaanits and Jaanits (1978); Kessel and Punning (1969a,b, 1974); Kriiska (2001); Kriiska and Lõugas (2009); Kriiska et al. (2002); Nirgi et al. (2020); Orru et al. (1992); Poska and Veski (1999); Punning et al. (1971, 1977); Raukas et al. (1995, 1999); Rosentau et al. (2011); Saarse et al. (2003); Veski (1998); Veski et al. (2005)

South Saaremaa: Reintam et al. (2008); Saarse et al. (2009)

Hiiumaa: Königsson et al. (1998); Kriiska (2002); Kriiska and Lõugas (1999); Kriiska et al. (2005); Liiva et al. (1966); Rosentau et al. (2020); Sarv (1981); Vassiljev et al. (2015)

Ostergotland: Persson (1979)

Sodermanland: Robertsson (1991)

Paldiski: Grudzinska et al. (2013); Muru et al. (2017)

Tallinn: Grudzinska et al. (2014); Heinsalu (2000); Lõugas and Tomek (2013); Muru et al. (2017); Saarse et al. (2003, 2006, 2009); Veski (1998)

Lahemaa: Grudzinska et al. (2013); Muru et al. (2017); Saarse et al. (2009)

Narva-Luga: Jaanits and Liiva (1973); Kessel (1963); Kriiska (1995, 1996); Lepland et al. (1996); Rosentau et al. (2013); Saarse et al. (2003); Sandgren et al. (2004)

St Petersburg: Morozov (2014)

Virolahti: Miettinen (2002)

Porvoo: Donner and Eronen (1981); Eronen (1974); Haila et al. (1991); Jungner and Sonninen (1983); Miettinen et al. (1999)

Helsinki: Alhonen (1972); Alhonen et al. (1978); Hyvärinen (1982, 1984); Hyvärinen (1979); Seppä et al. (2000)

Salo: Eronen (1974); Eronen et al. (1993, 2001); Glückert (1978); Glückert (1976); Leino (1973); Ristaniemi and Glückert (1988); Tolonen and Tolonen (1988)

Turku: Eronen (1974); Eronen et al. (1982, 1995, 2001); Glückert et al. (1992); Glückert (1976)

Aland: Glückert (1978)

Gastrikland: Berglund (2005, 2010, 2012); Hedenström and Risberg (2003)

Angermanland: Berglund (2004, 2008); Wallin (1994)

Alvsbyn: Lindén et al. (2006)

Gunnarsbyn: Lindén et al. (2006)

South Lapland: Eronen (1974); Saarnisto (1981)

Oulu: Eronen (1974)

South Ostrobothnia: Eronen (1974)

Satakunta: Salomaa (1982)

Central Finland: Ristaniemi (1987)

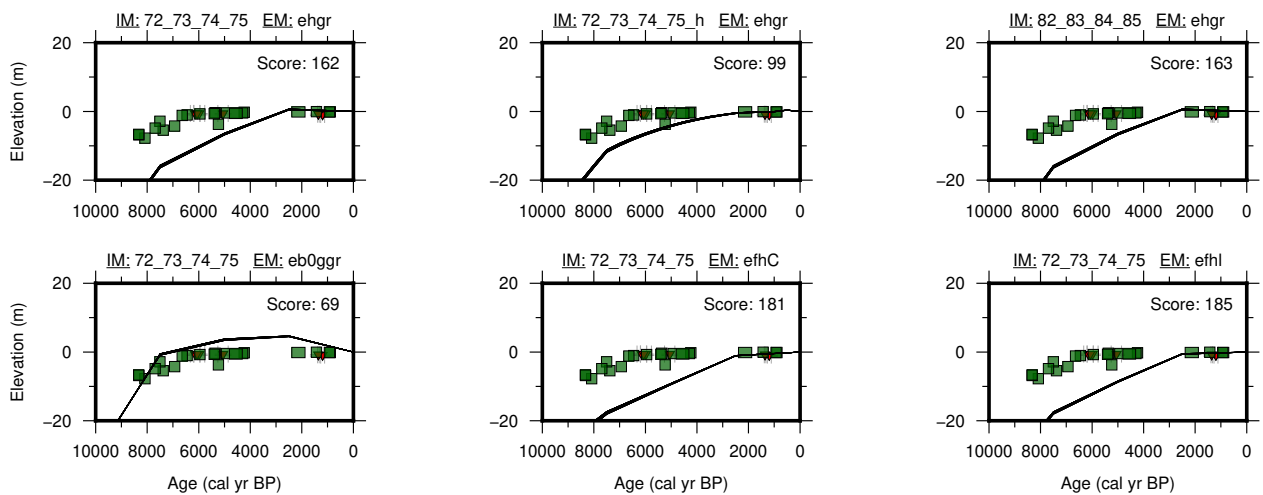
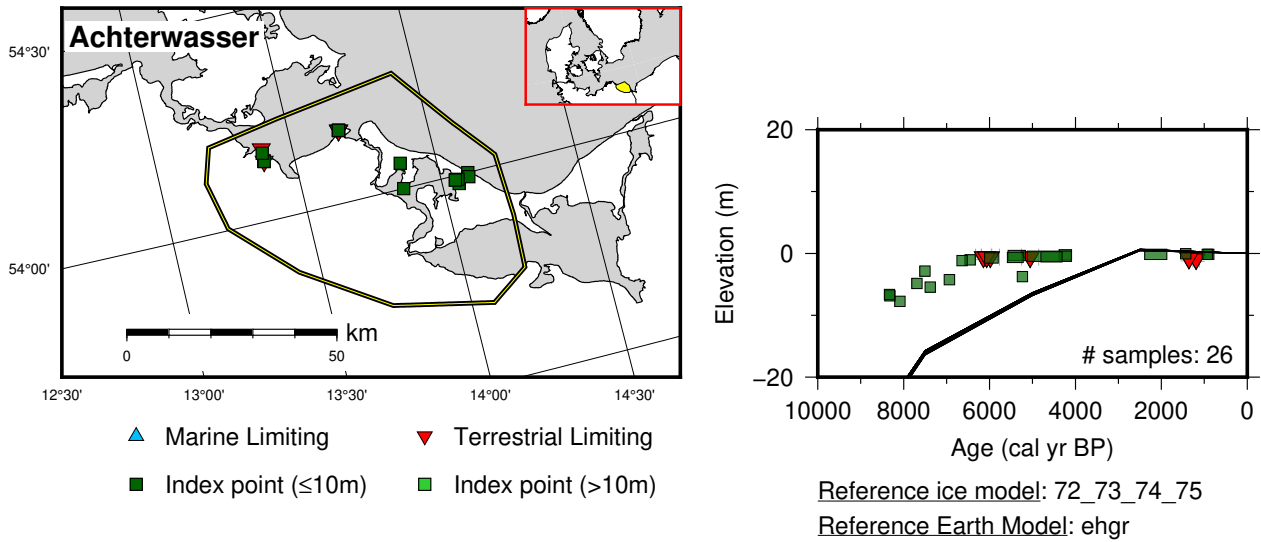
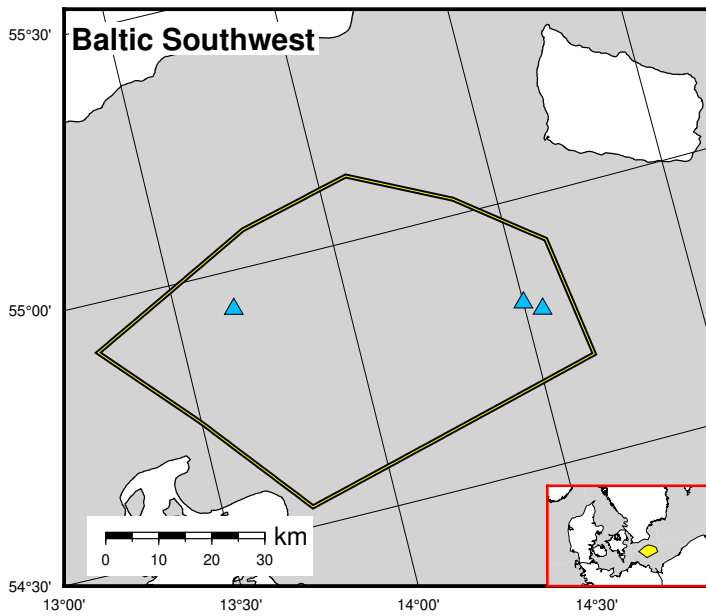
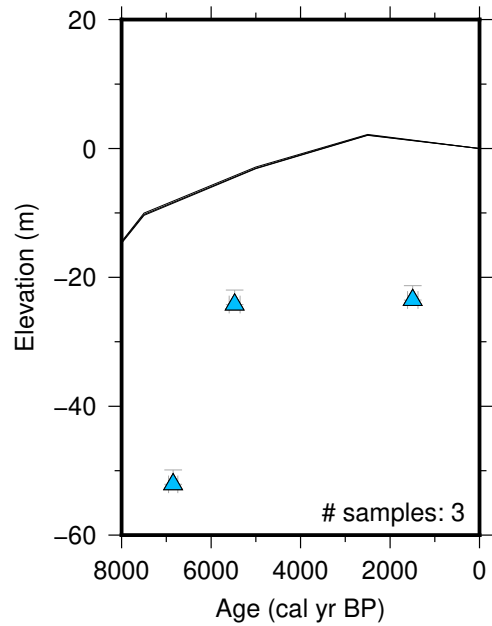


Figure 68: Paleo-sea level and comparison of six models for subregion Baltic Sea, location Achterwasser.



- ▲ Marine Limiting
- ▼ Terrestrial Limiting
- Index point (≤10m)
- Index point (>10m)



Reference ice model: 72_73_74_75
Reference Earth Model: ehgr

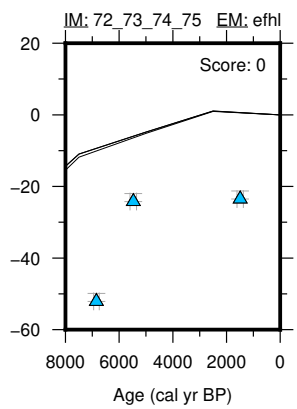
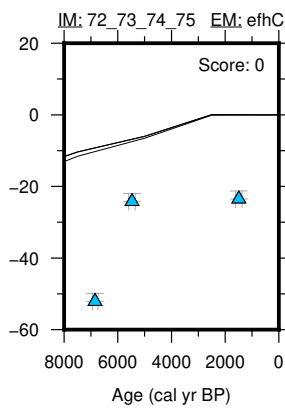
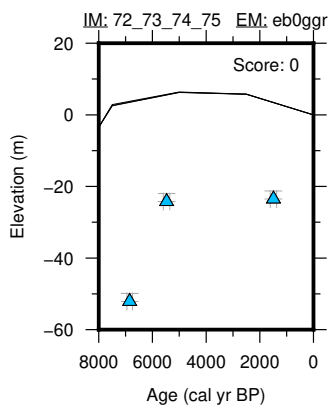
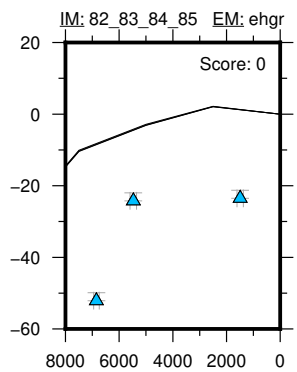
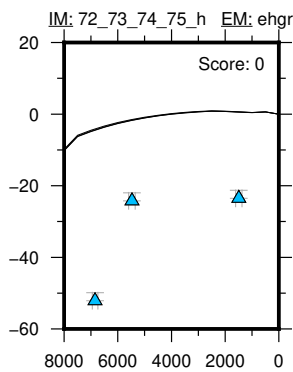
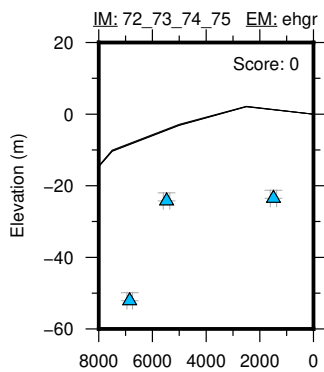


Figure 69: Paleo-sea level and comparison of six models for subregion Baltic Sea, location Baltic Southwest.

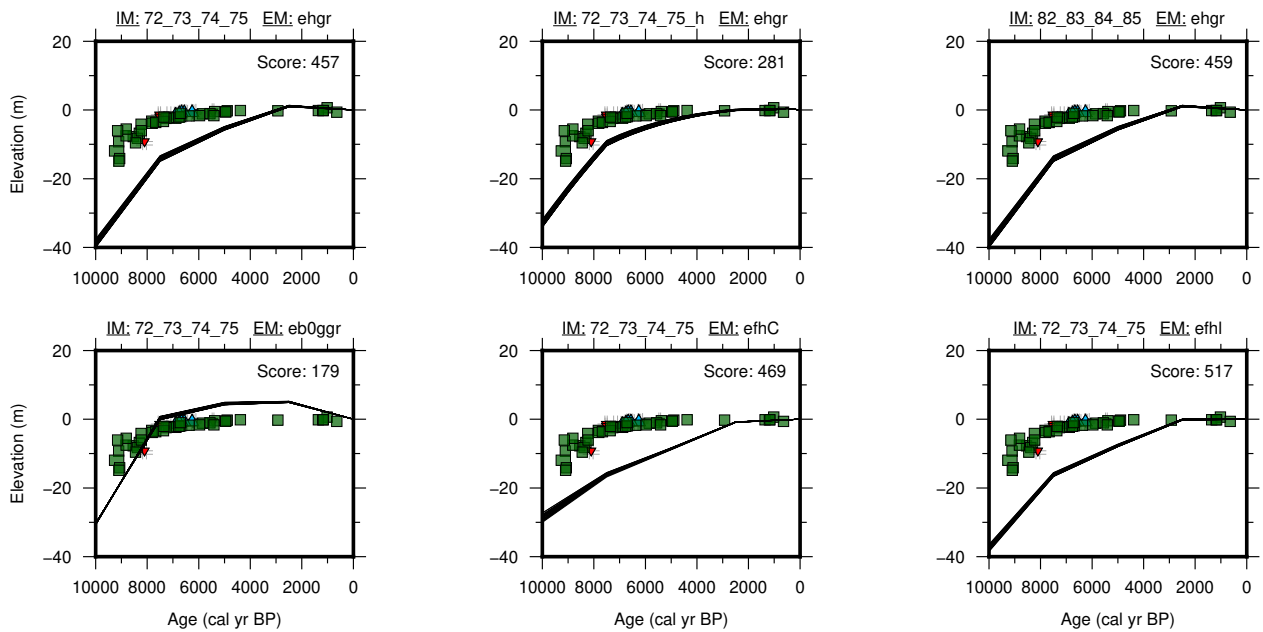
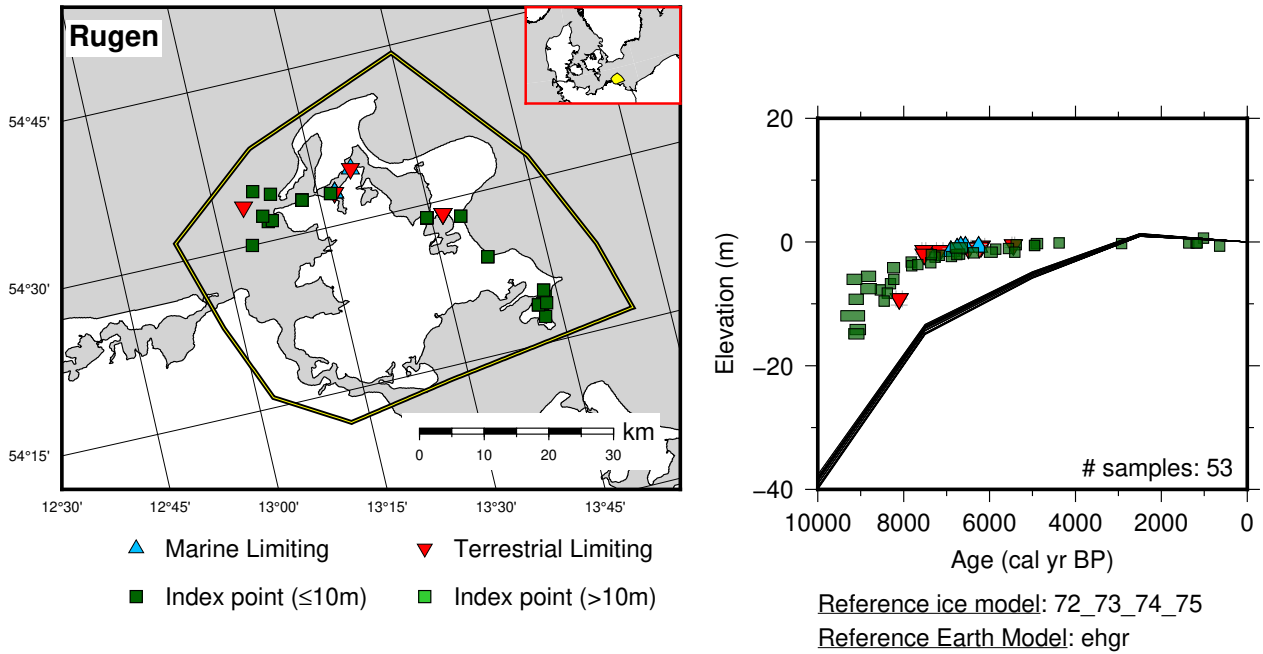


Figure 70: Paleo-sea level and comparison of six models for subregion Baltic Sea, location Rugen.

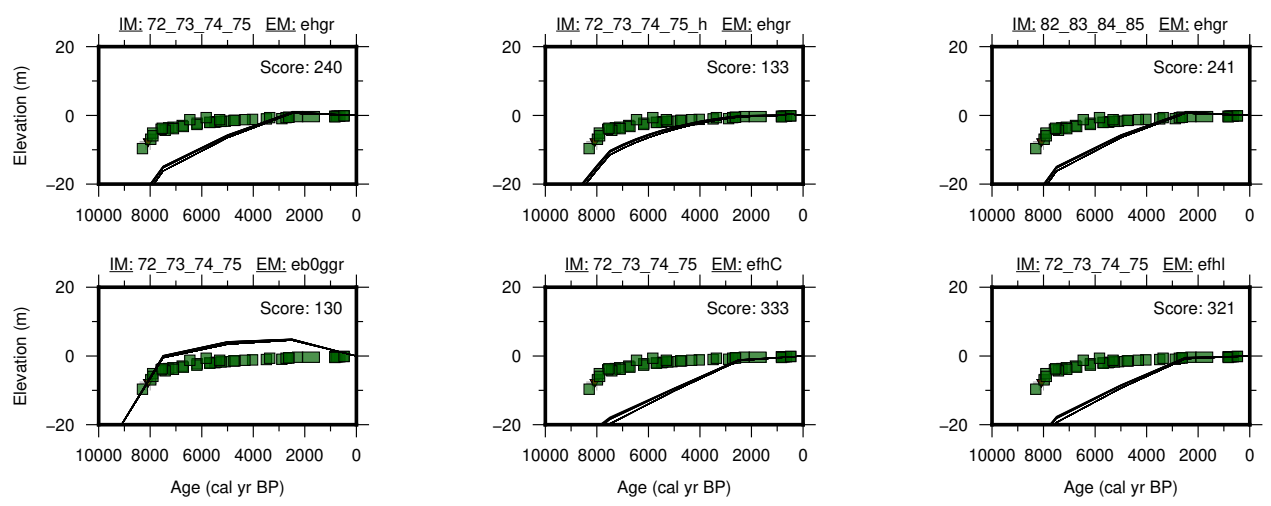
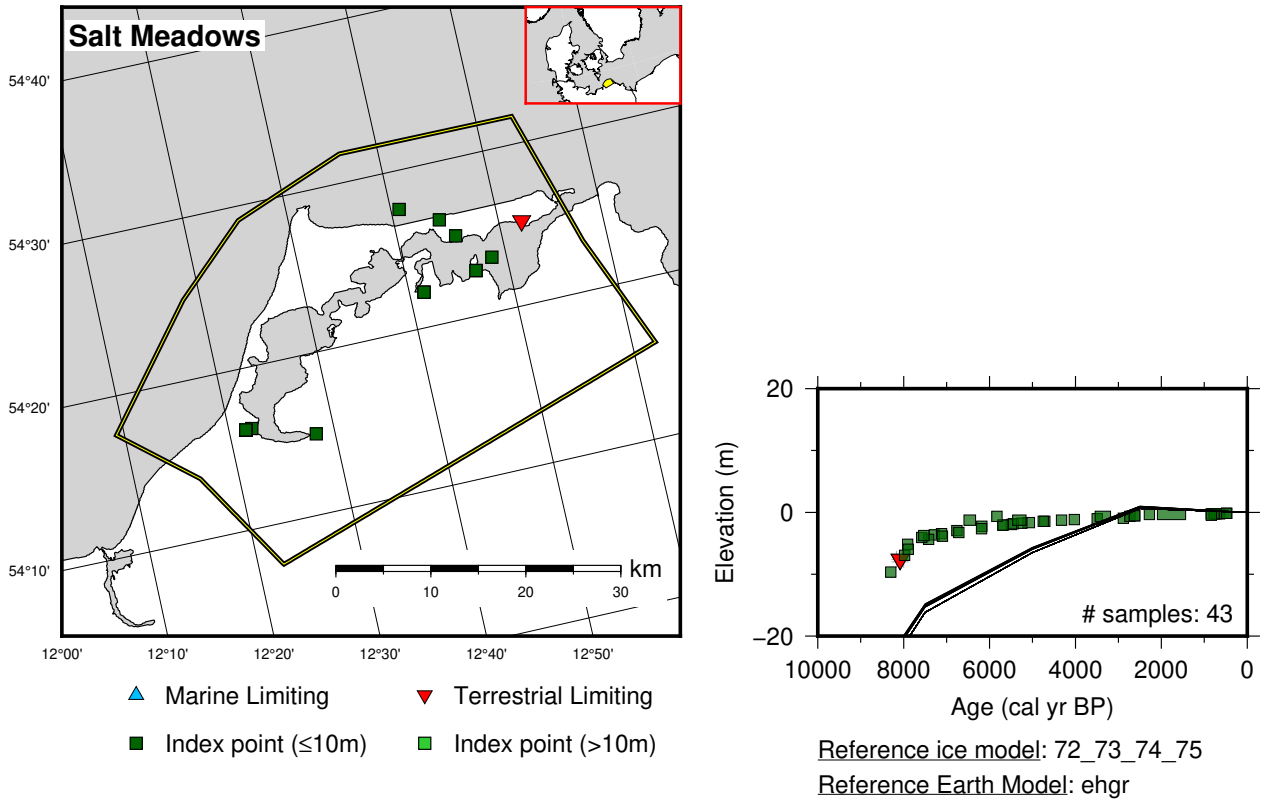


Figure 71: Paleo-sea level and comparison of six models for subregion Baltic Sea, location Salt Meadows.

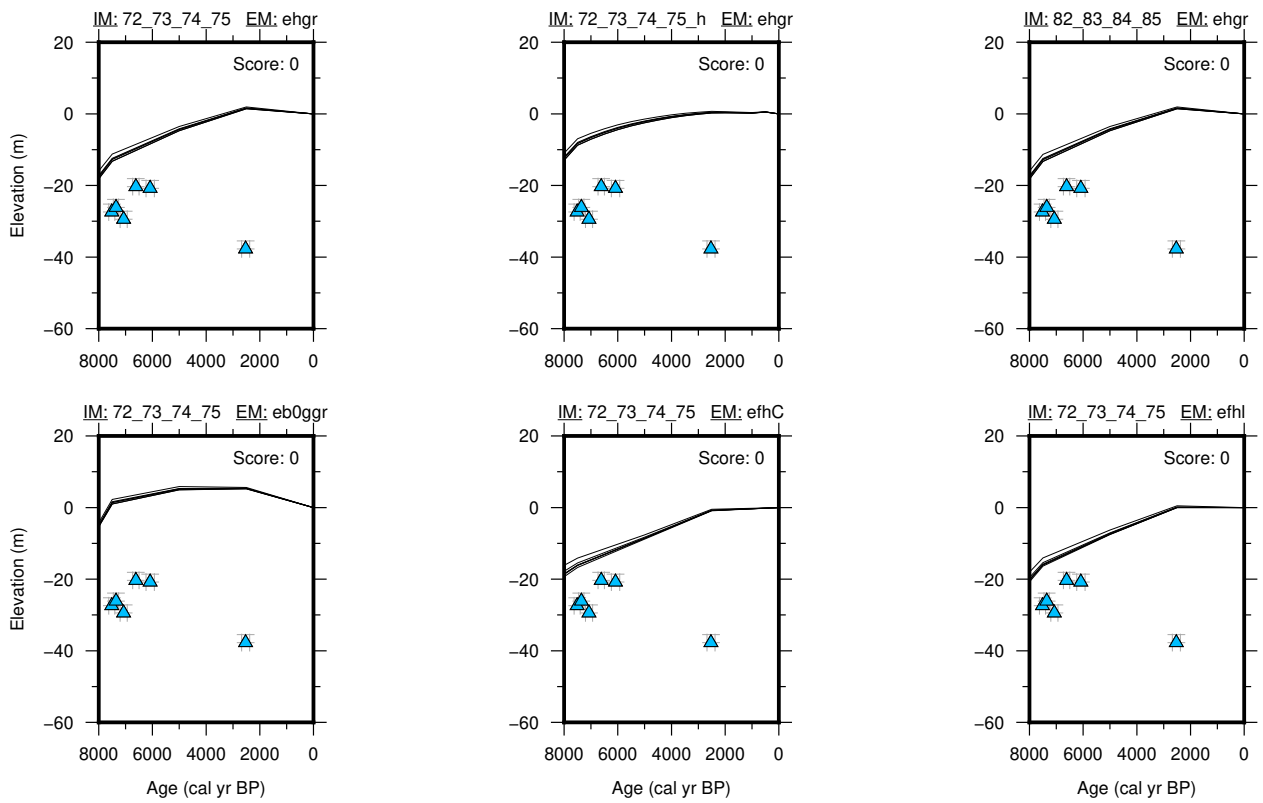
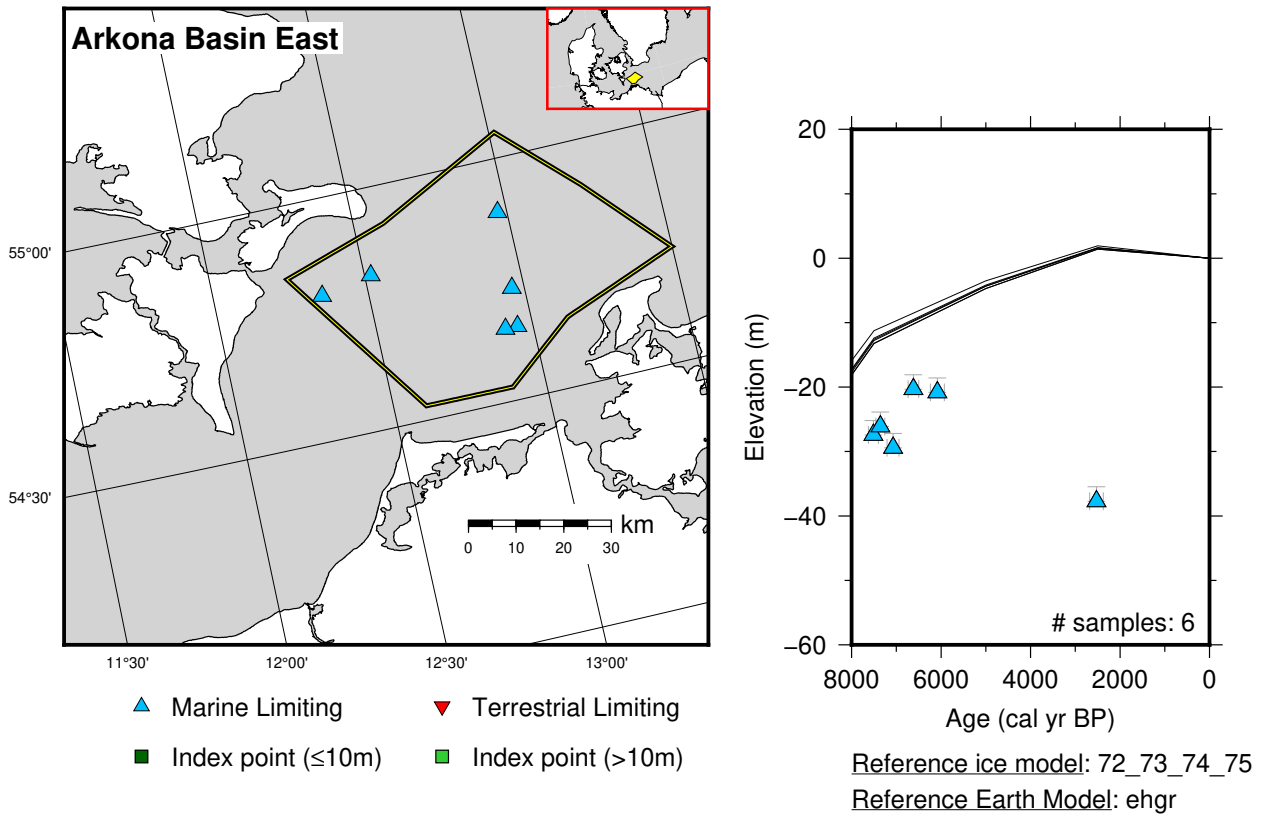


Figure 72: Paleo-sea level and comparison of six models for subregion Baltic Sea, location Arkona Basin East.

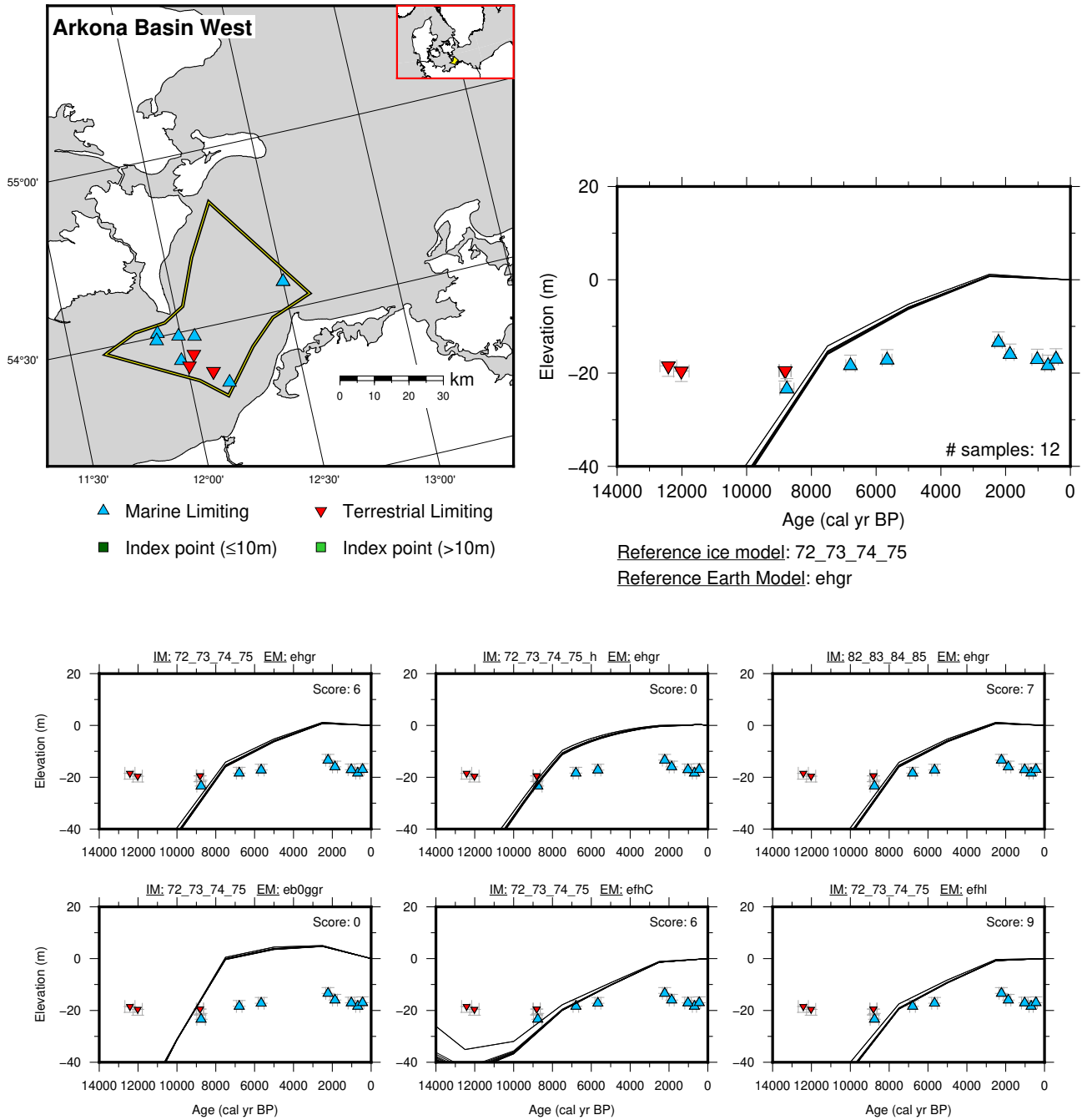
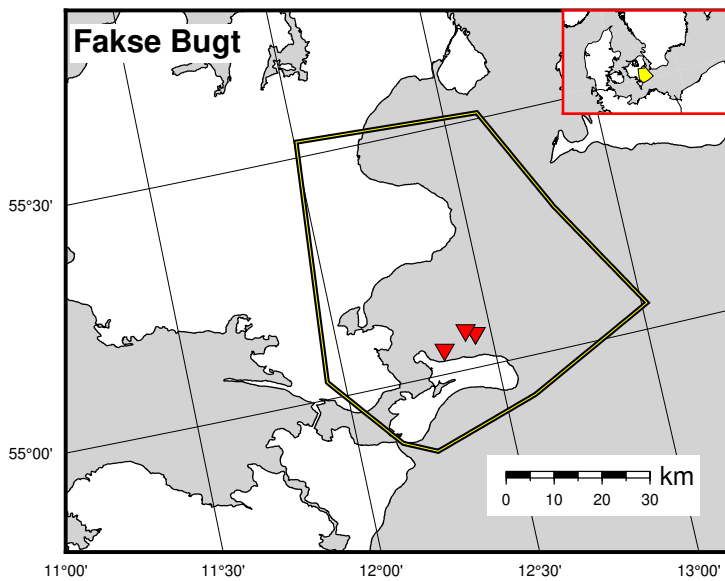
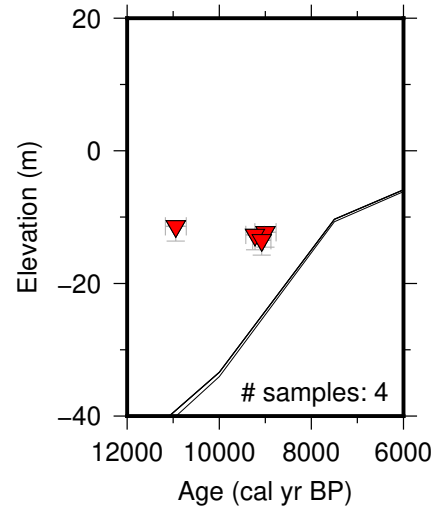


Figure 73: Paleo-sea level and comparison of six models for subregion Baltic Sea, location Arkona Basin West.



- ▲ Marine Limiting
- ▼ Terrestrial Limiting
- Index point (≤10m)
- Index point (>10m)



Reference ice model: 72_73_74_75
 Reference Earth Model: ehgr

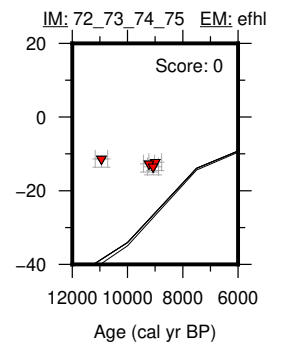
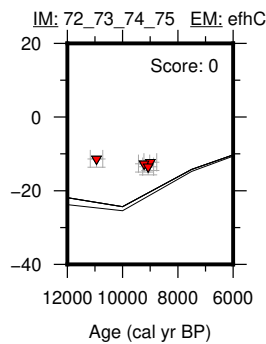
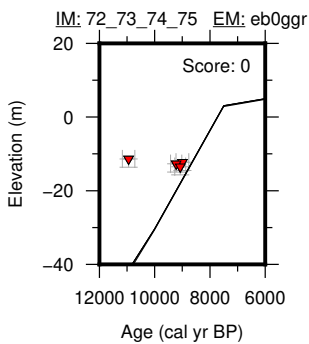
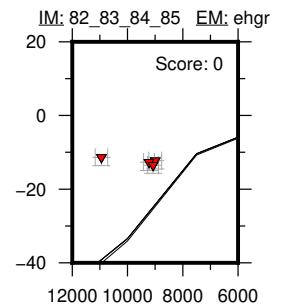
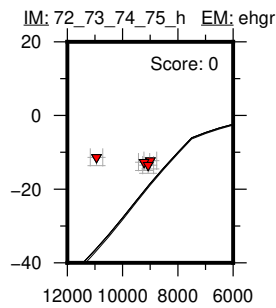
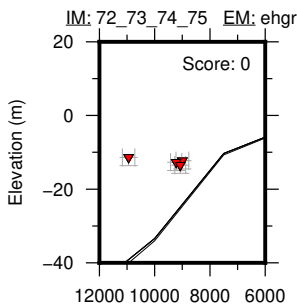


Figure 74: Paleo-sea level and comparison of six models for subregion Baltic Sea, location Fakse Bugt.

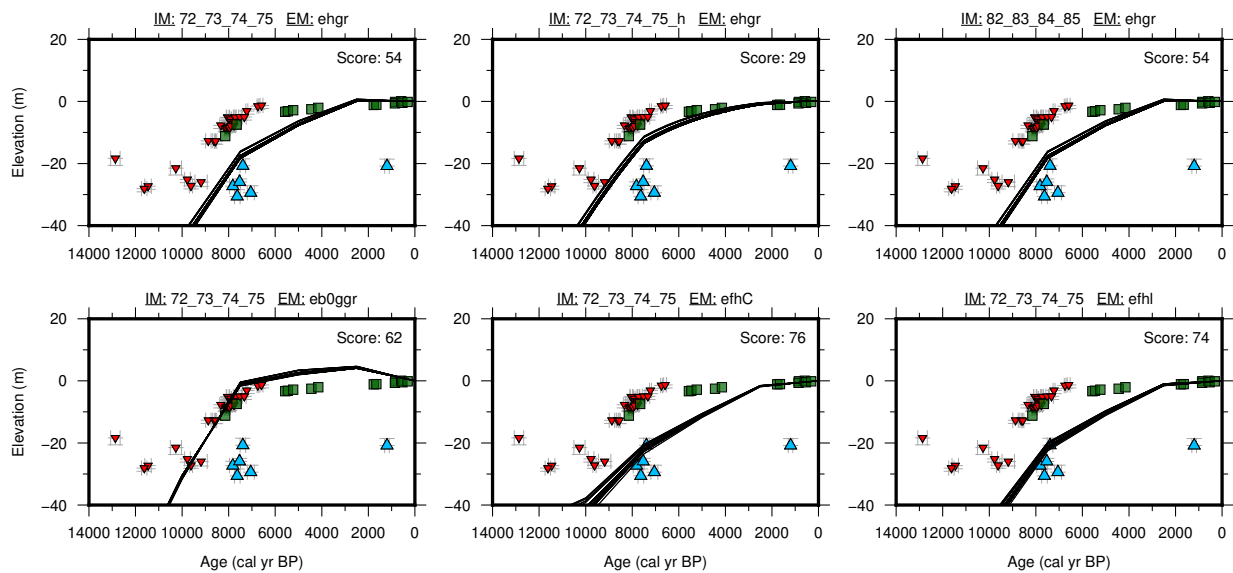
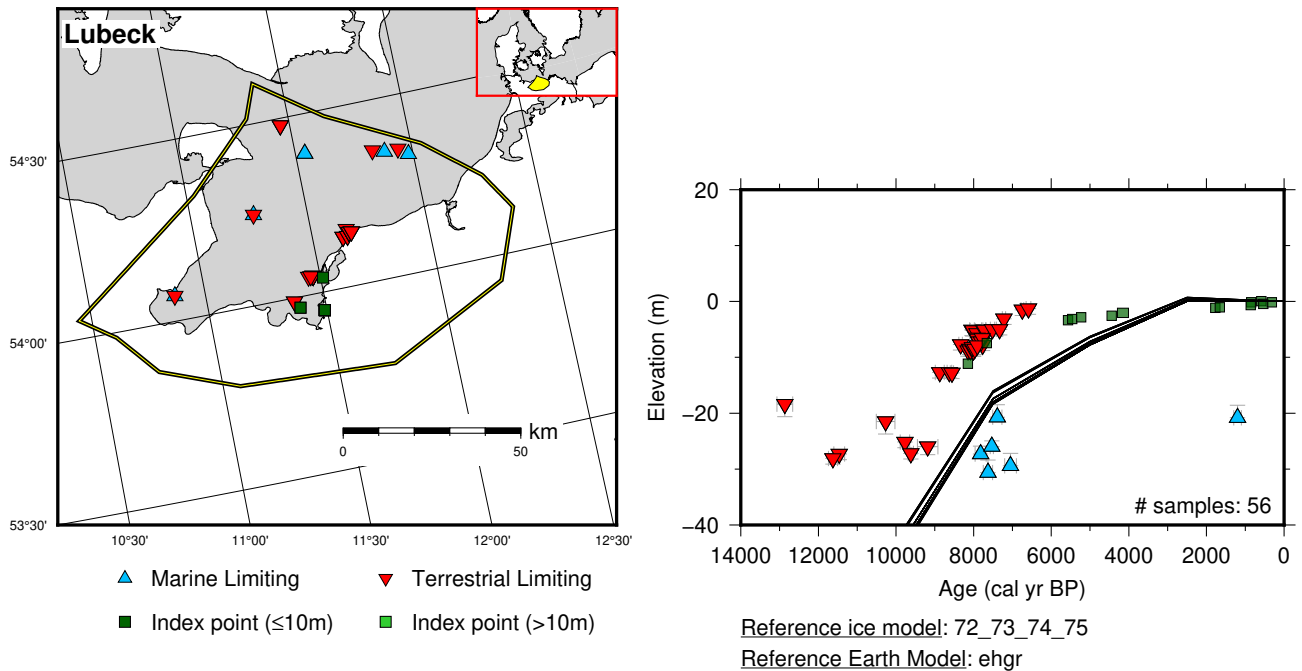


Figure 75: Paleo-sea level and comparison of six models for subregion Baltic Sea, location Lubeck.

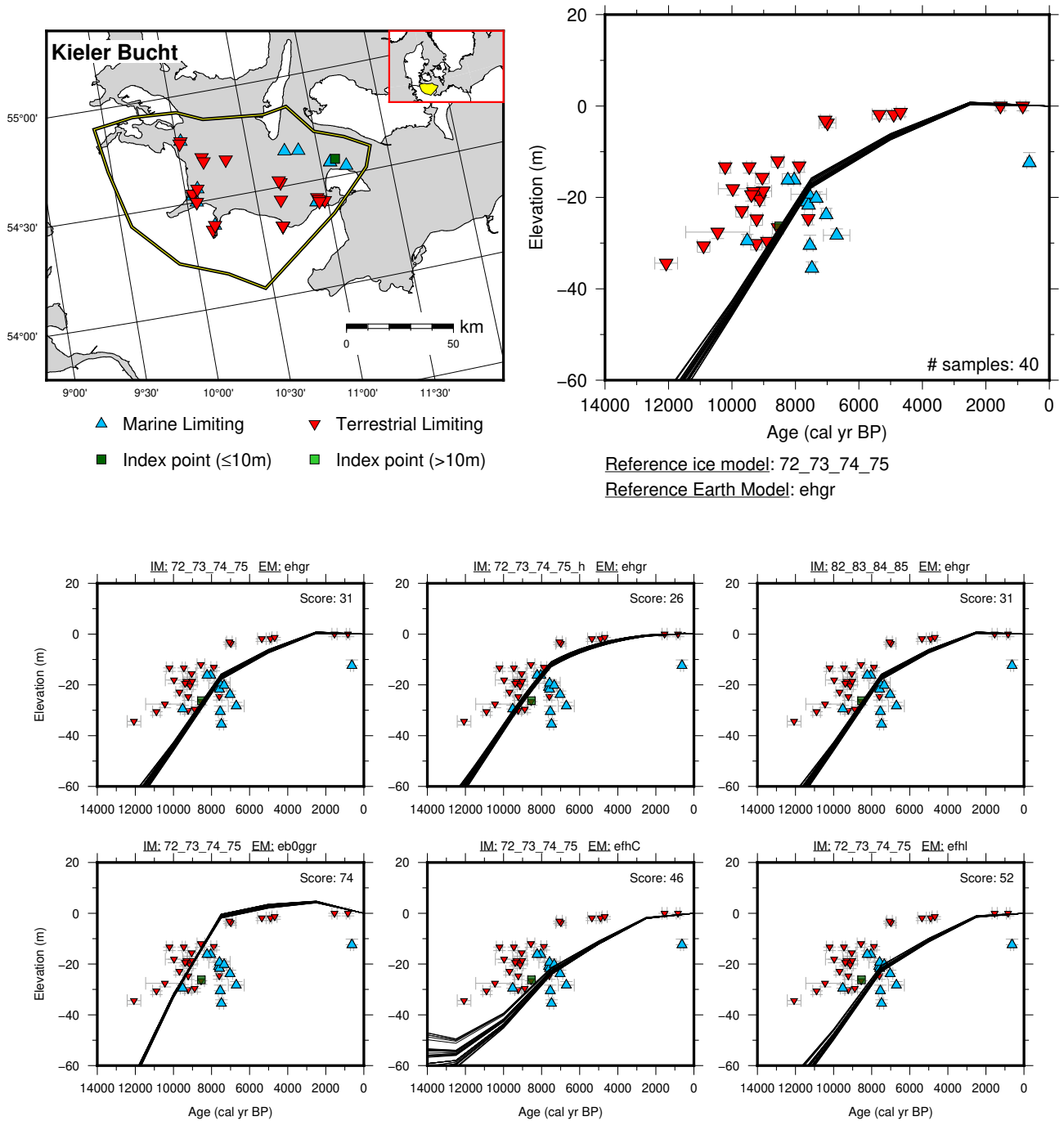
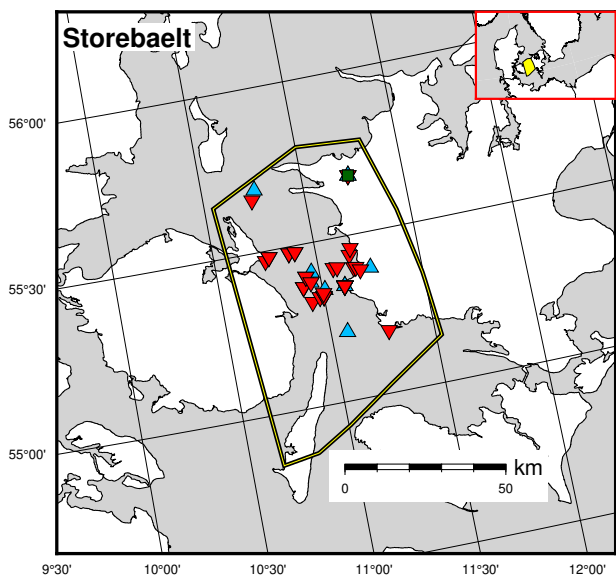
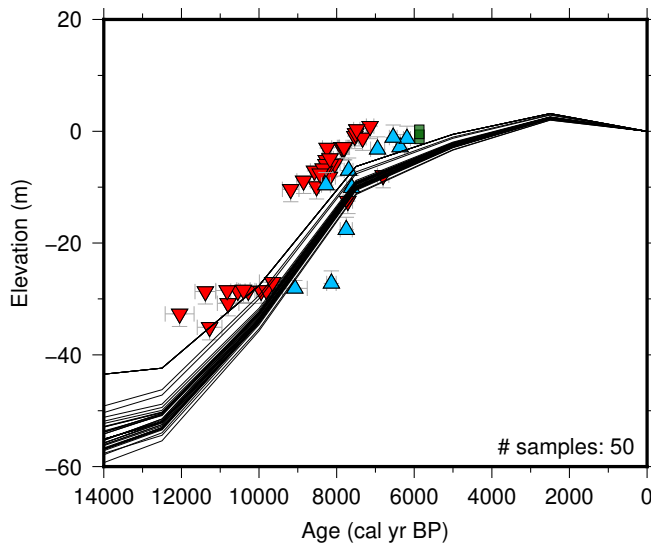


Figure 76: Paleo-sea level and comparison of six models for subregion Baltic Sea, location Kieler Bucht.



- ▲ Marine Limiting
- ▼ Terrestrial Limiting
- Index point (≤10m)
- Index point (>10m)



Reference ice model: 72_73_74_75
 Reference Earth Model: ehgr

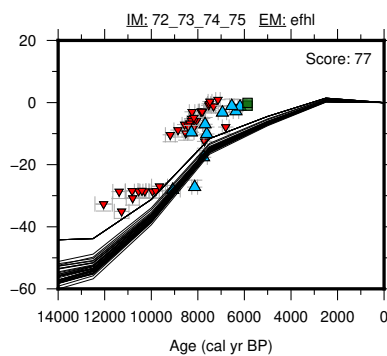
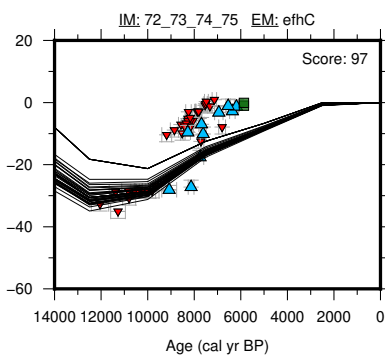
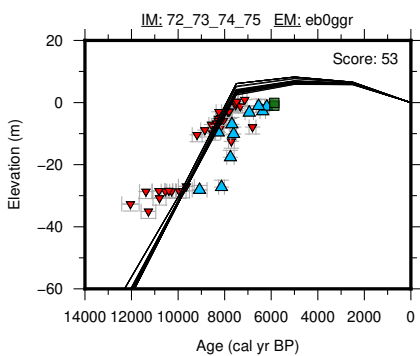
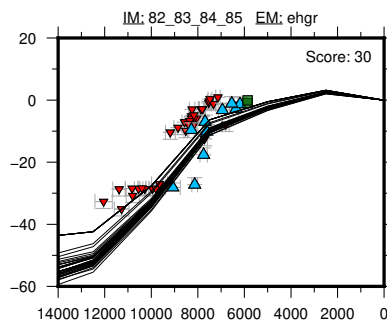
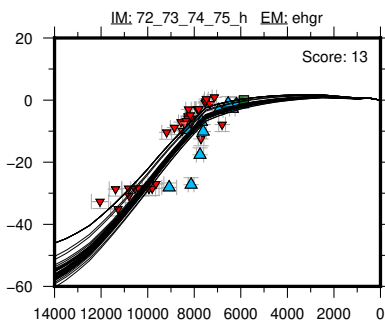
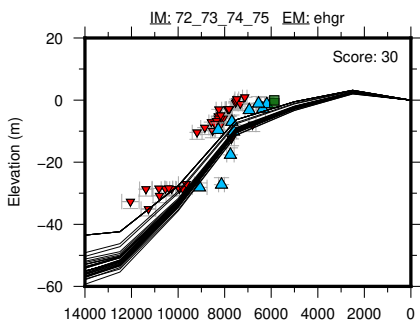


Figure 77: Paleo-sea level and comparison of six models for subregion Baltic Sea, location Storebaelt.

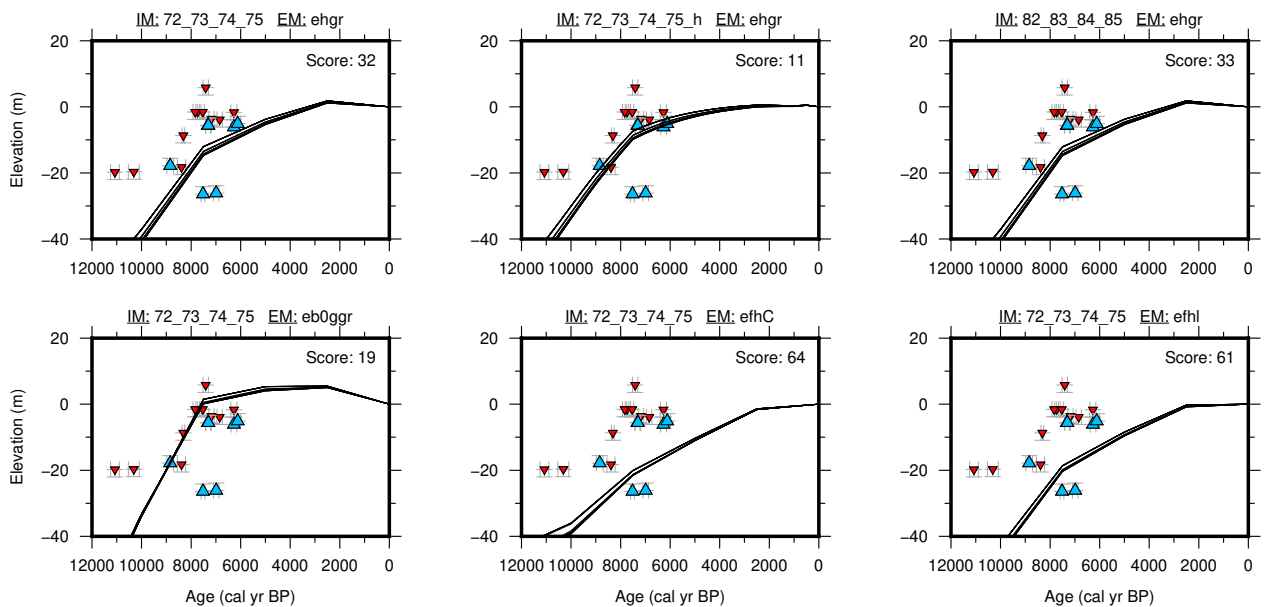
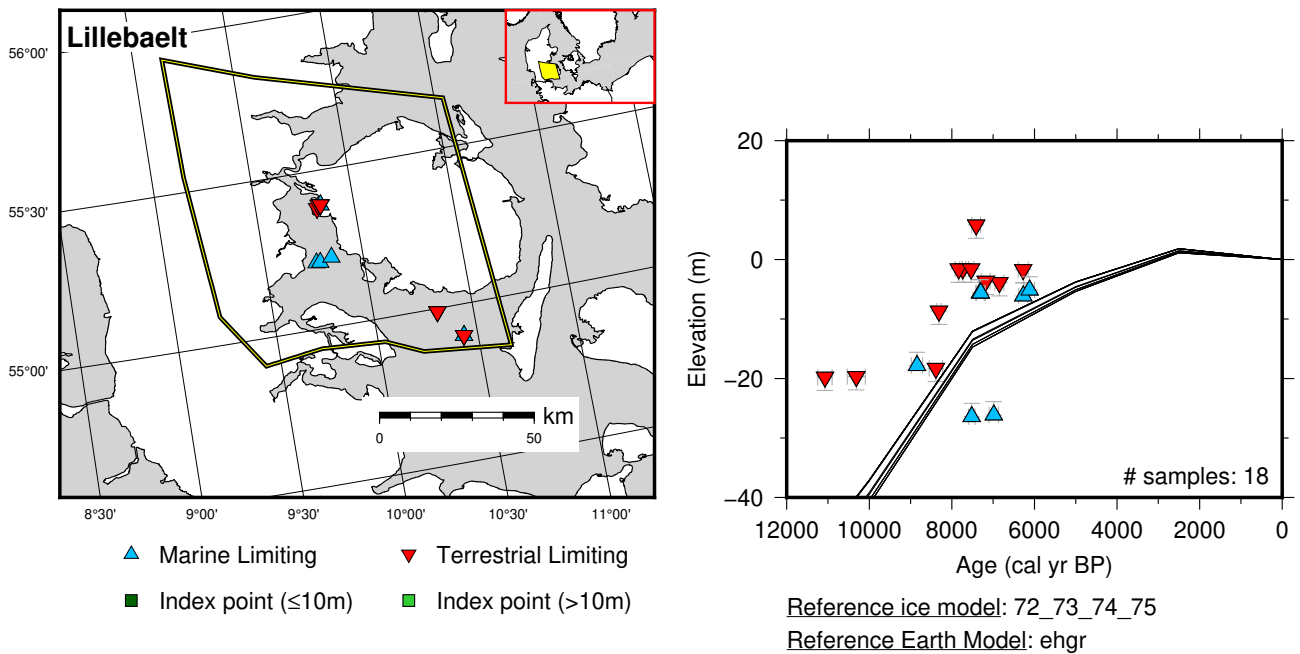


Figure 78: Paleo-sea level and comparison of six models for subregion Baltic Sea, location Lillebaelt.

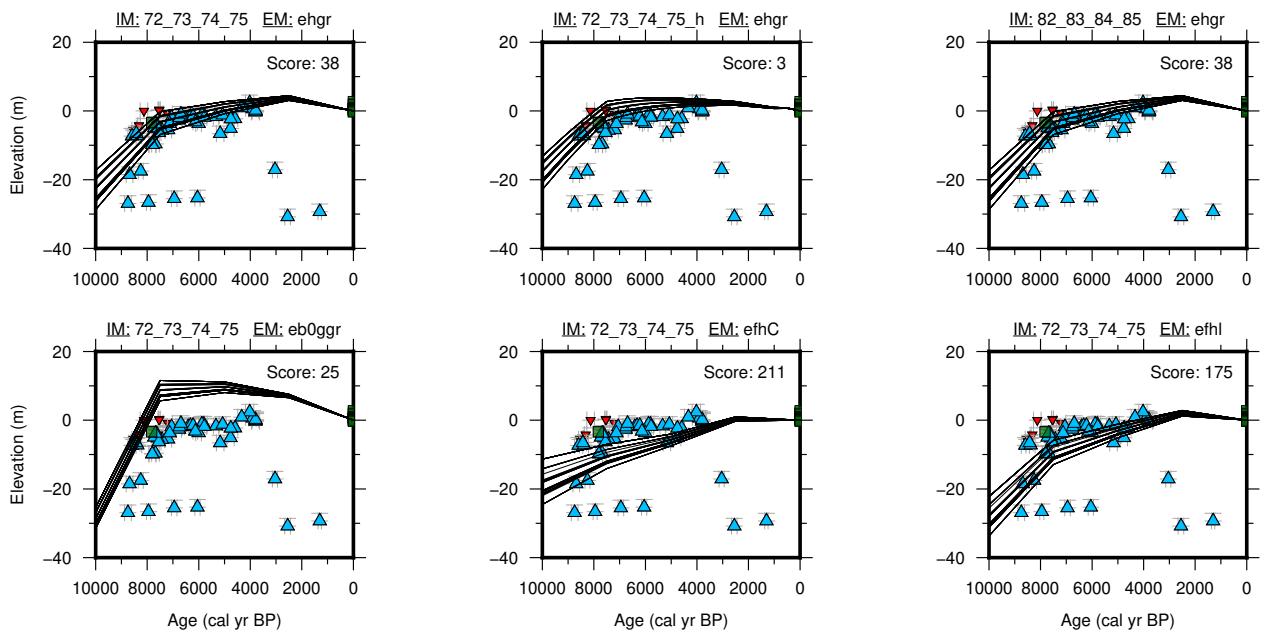
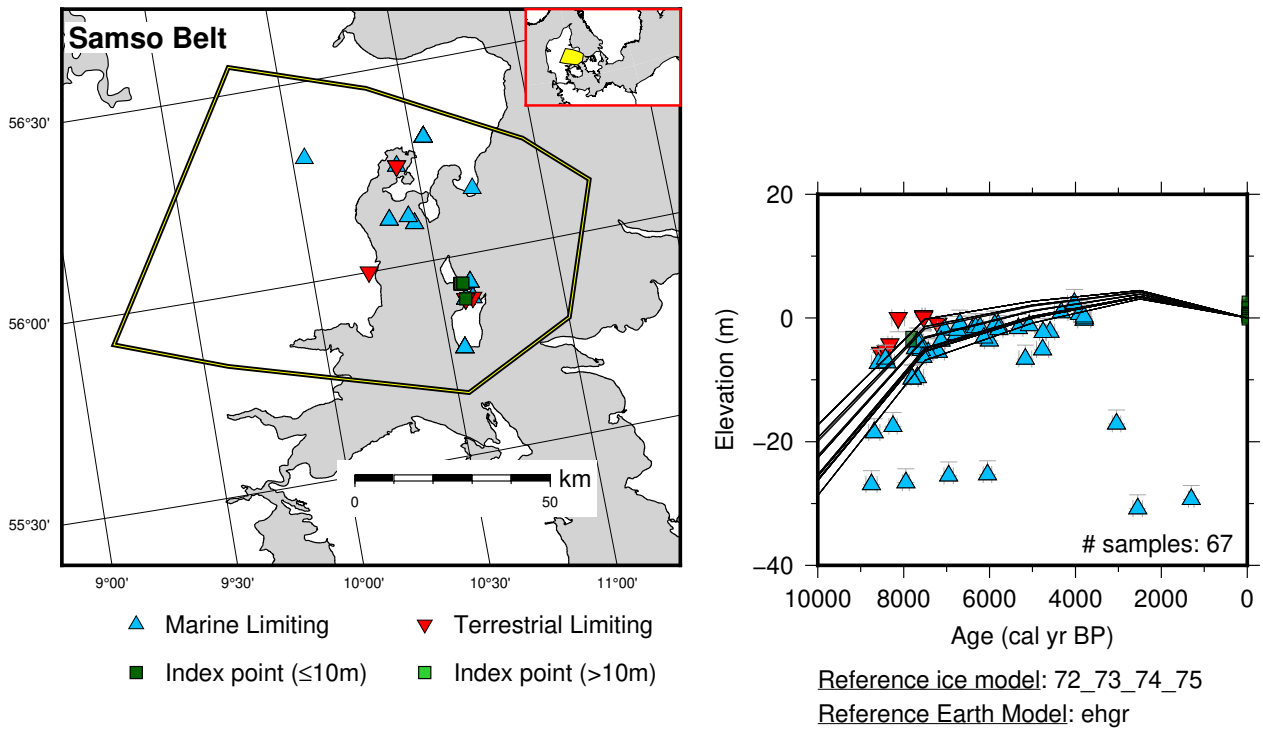


Figure 79: Paleo-sea level and comparison of six models for subregion Baltic Sea, location Samsø Belt.

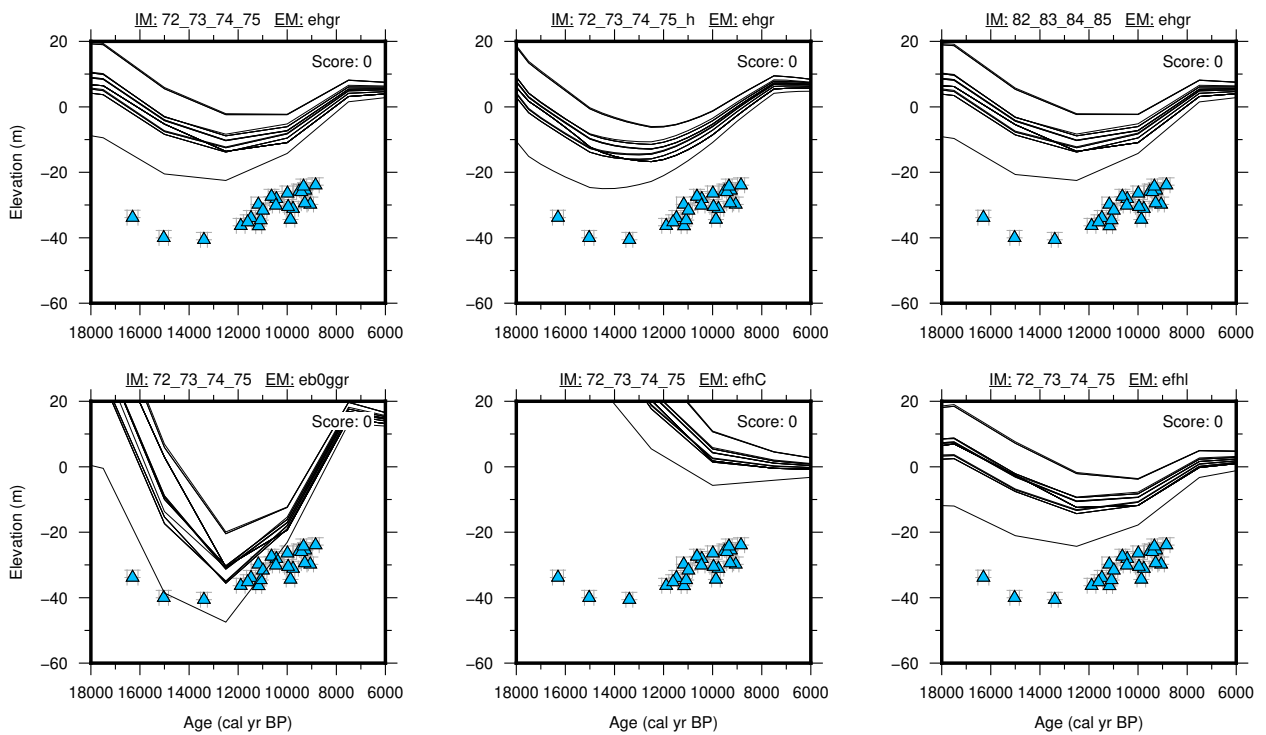
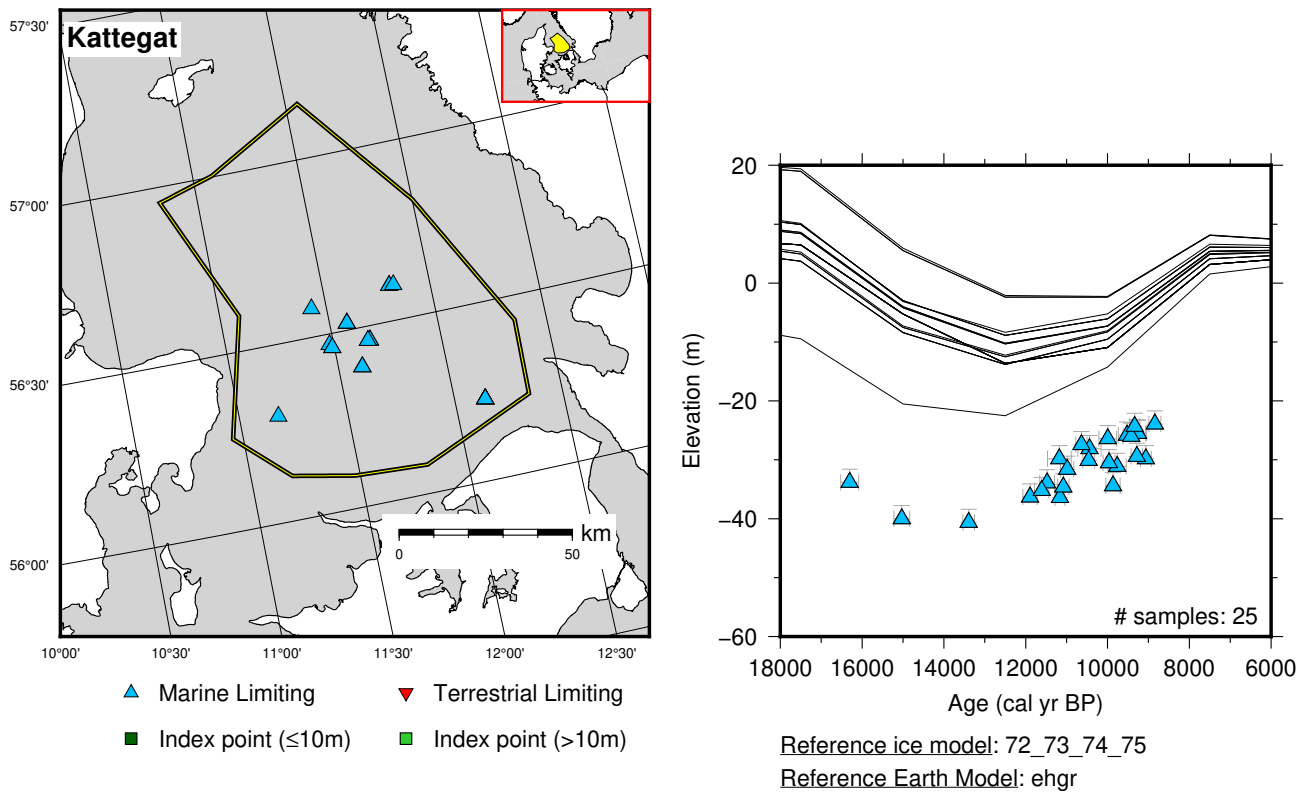
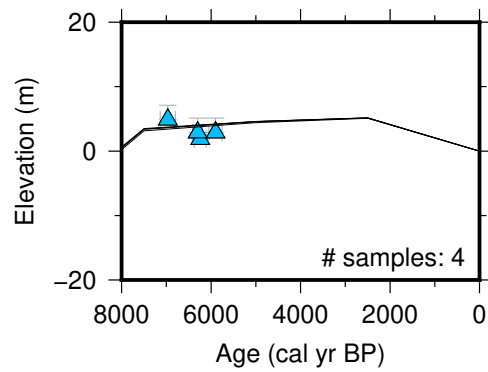
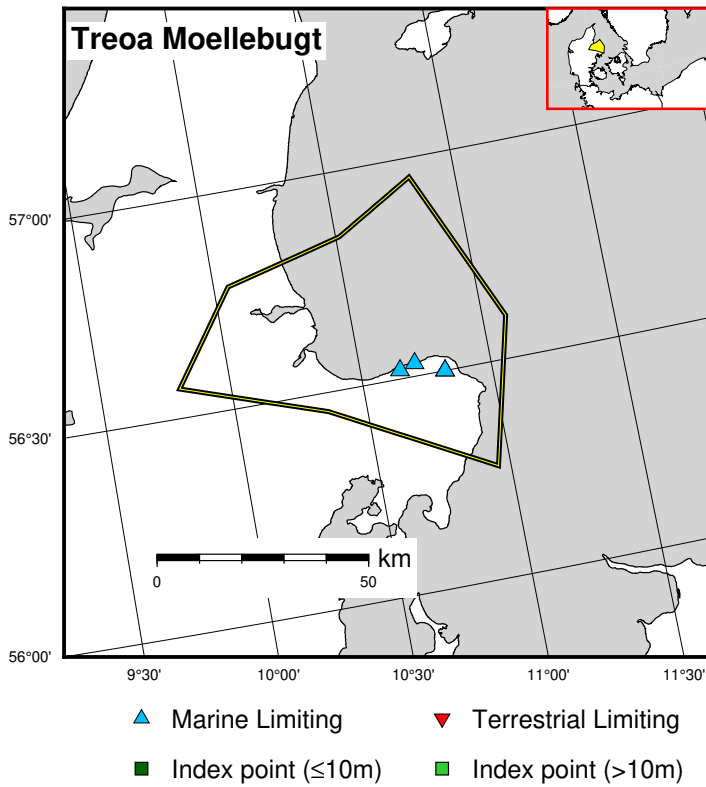


Figure 80: Paleo-sea level and comparison of six models for subregion Baltic Sea, location Kattegat.



Reference ice model: 72_73_74_75
Reference Earth Model: ehgr

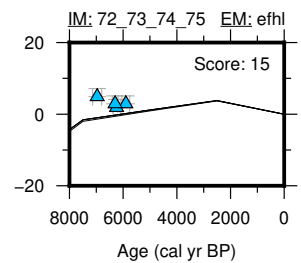
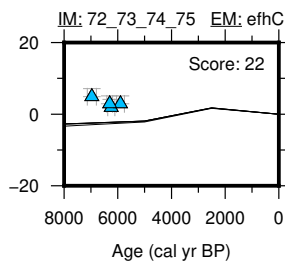
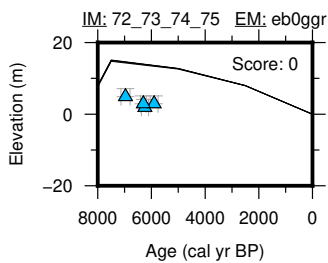
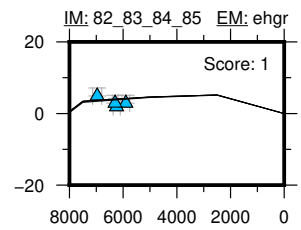
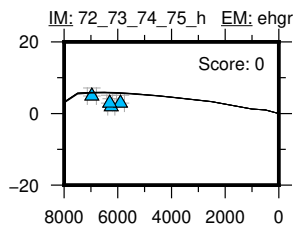
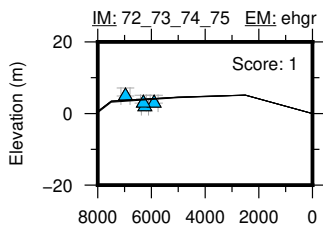


Figure 81: Paleo-sea level and comparison of six models for subregion Baltic Sea, location Treoa Moellebugt.

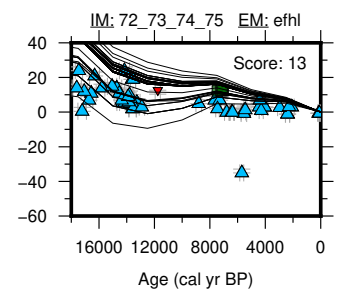
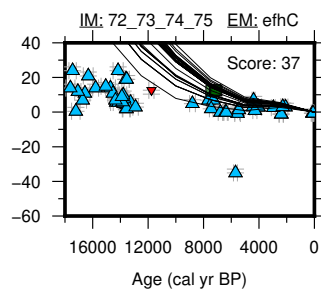
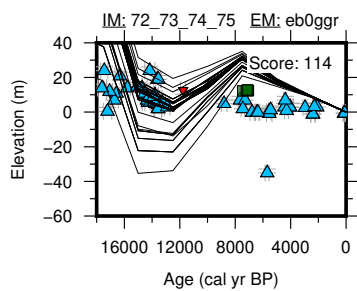
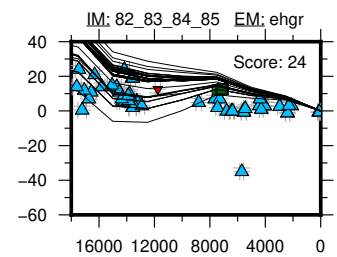
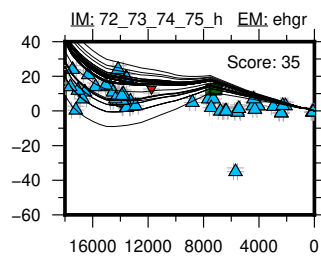
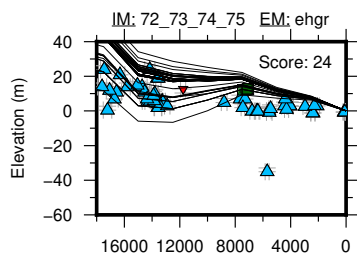
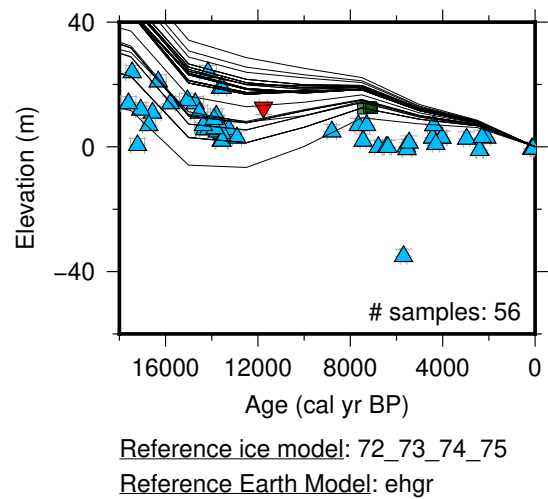
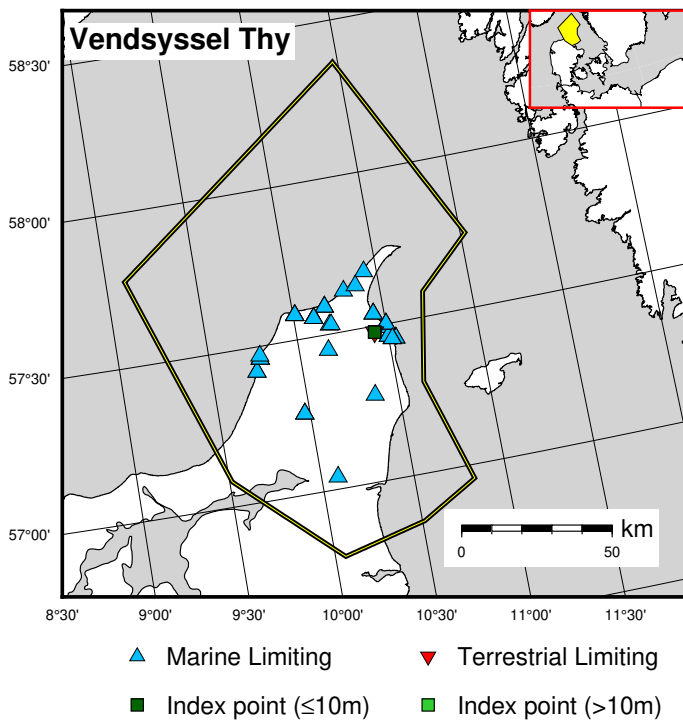
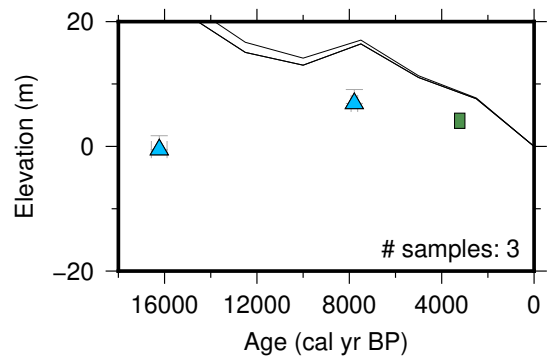
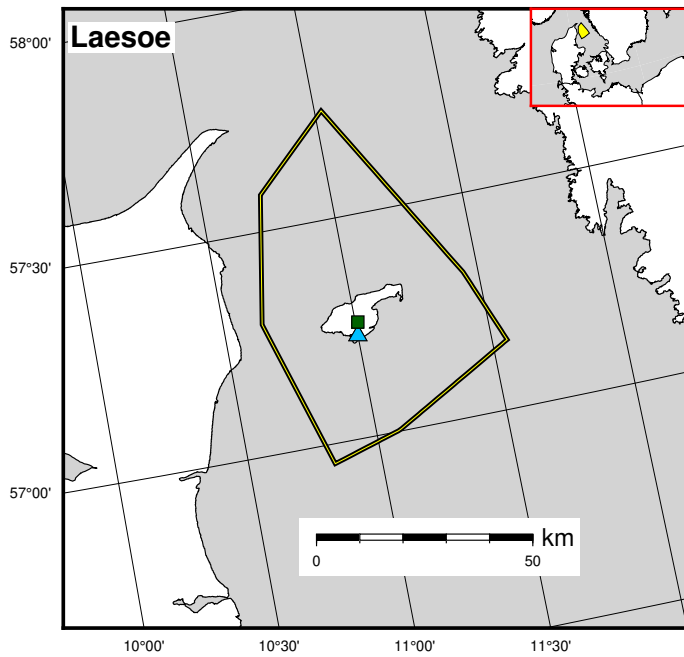


Figure 82: Paleo-sea level and comparison of six models for subregion Baltic Sea, location Vendsyssel Thy.



Reference ice model: 72_73_74_75
Reference Earth Model: ehgr

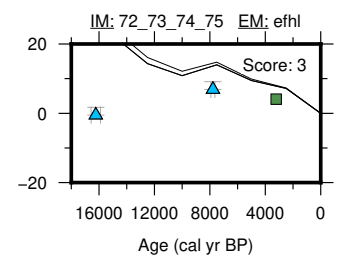
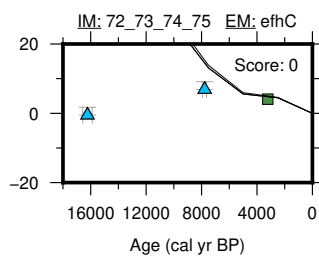
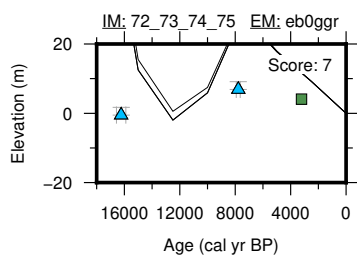
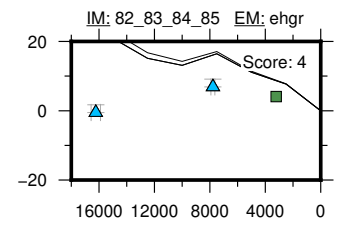
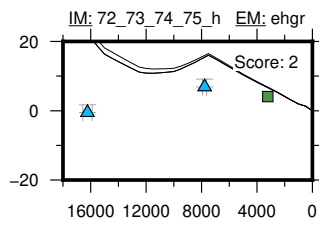
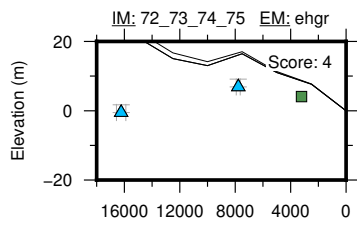


Figure 83: Paleo-sea level and comparison of six models for subregion Baltic Sea, location Laesoe.

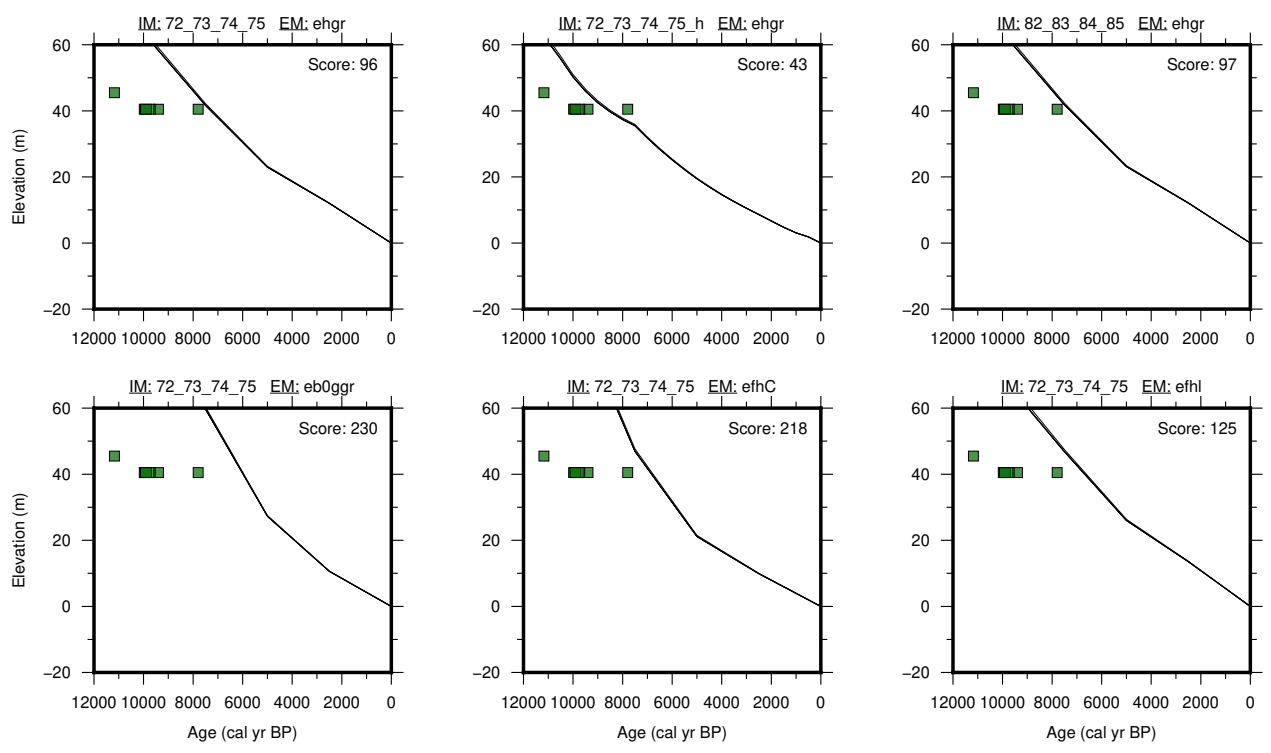
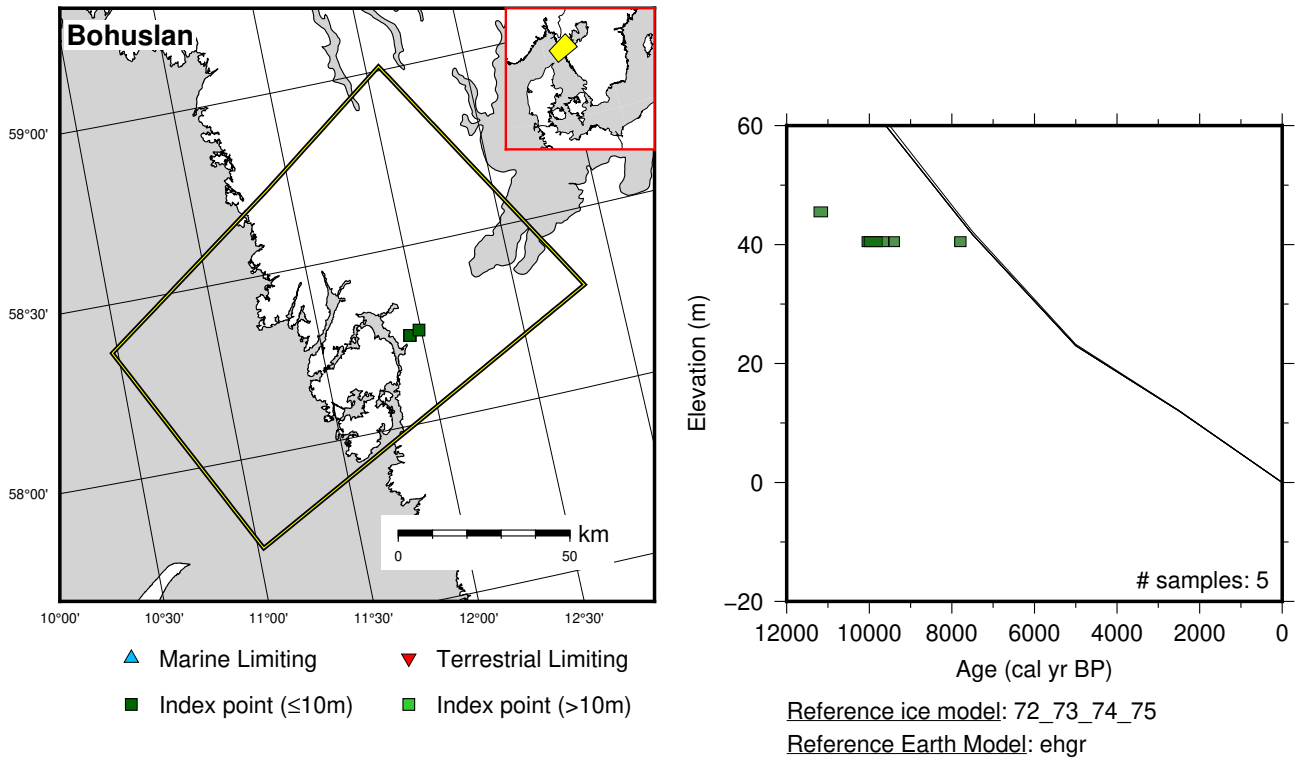


Figure 84: Paleo-sea level and comparison of six models for subregion Baltic Sea, location Bohuslan.

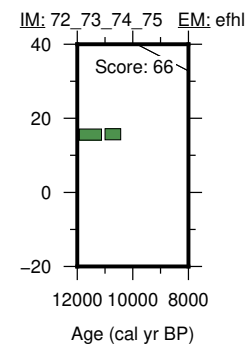
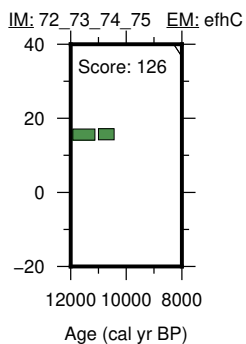
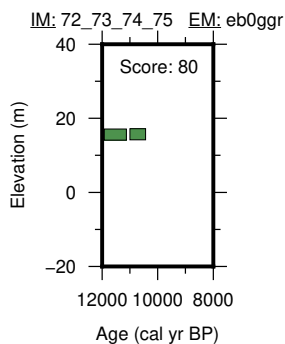
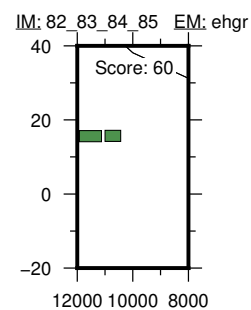
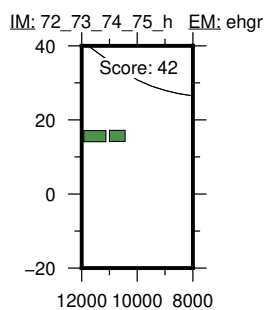
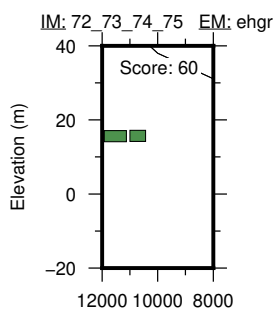
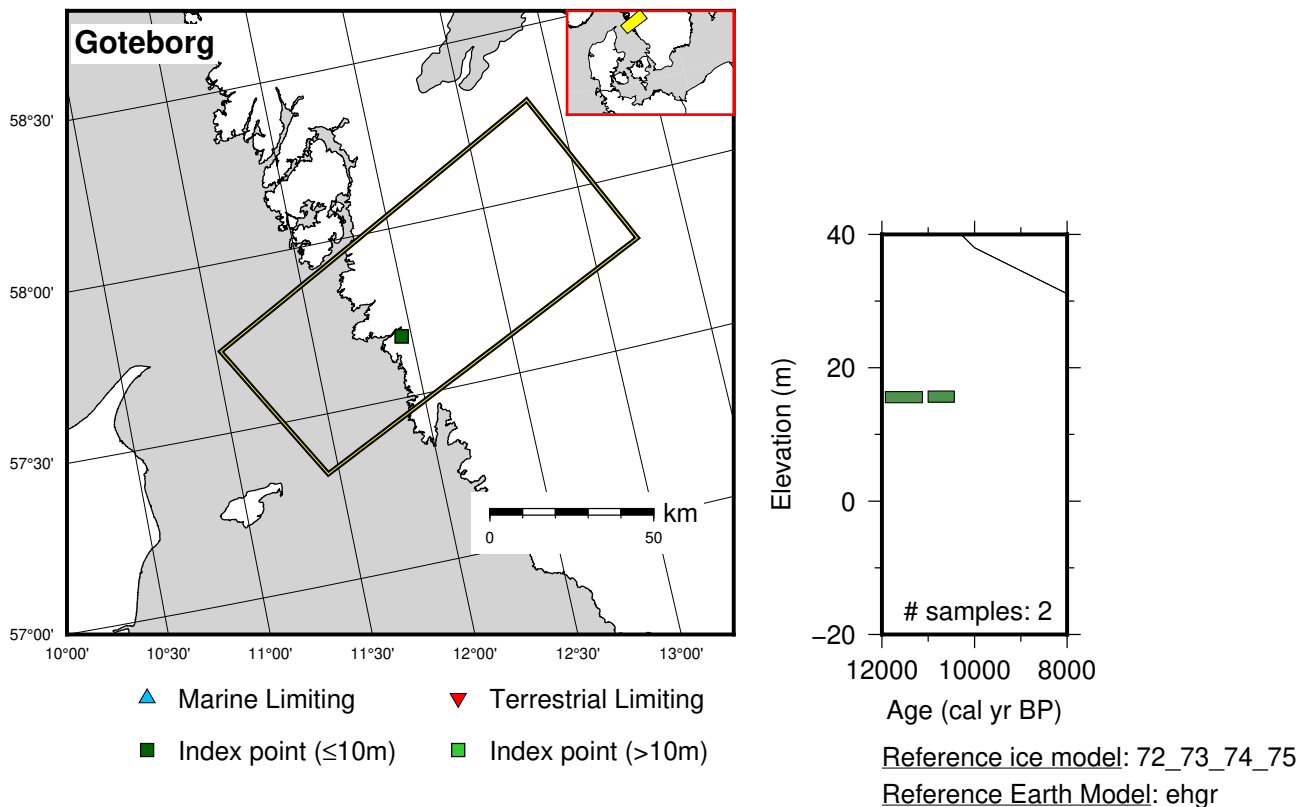
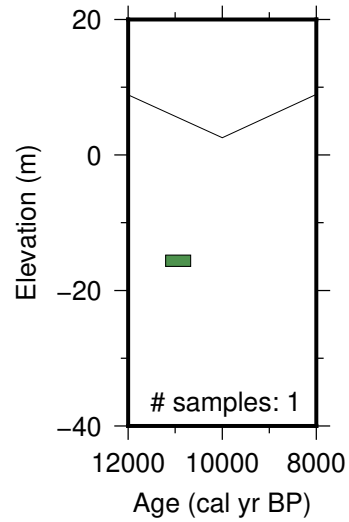
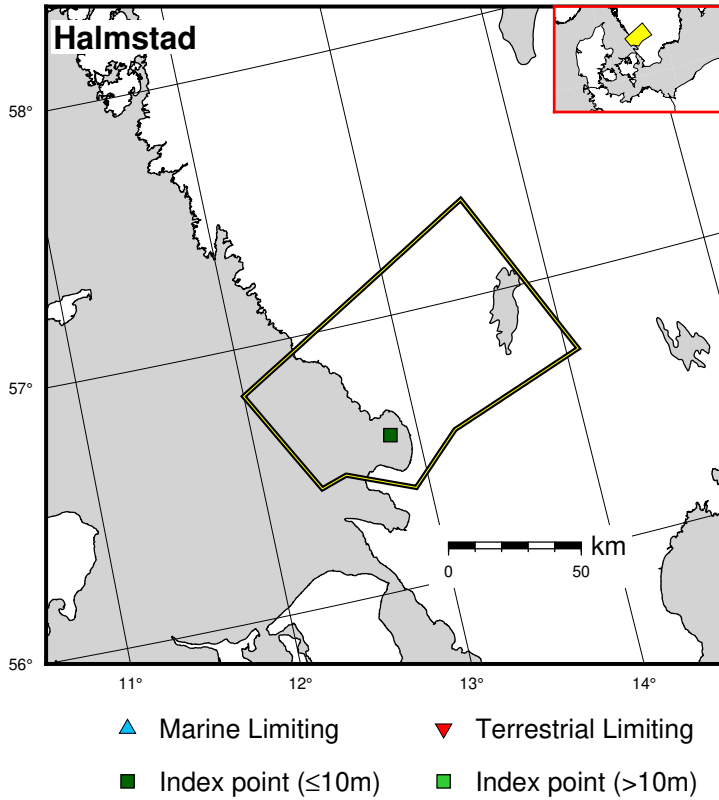


Figure 85: Paleo-sea level and comparison of six models for subregion Baltic Sea, location Goteborg.



Reference ice model: 72_73_74_75
Reference Earth Model: ehgr

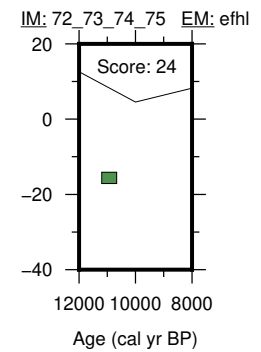
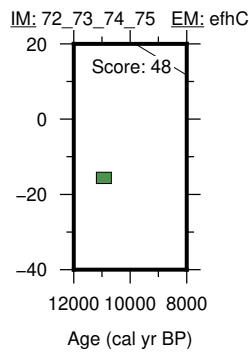
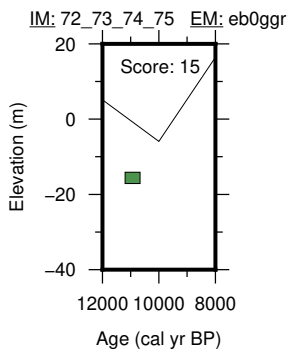
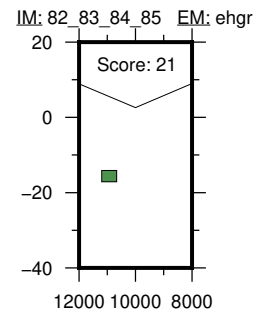
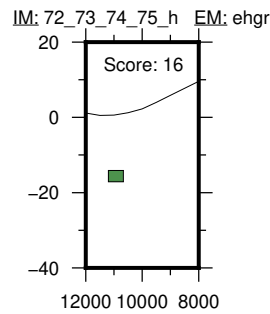
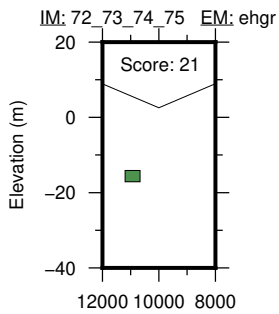
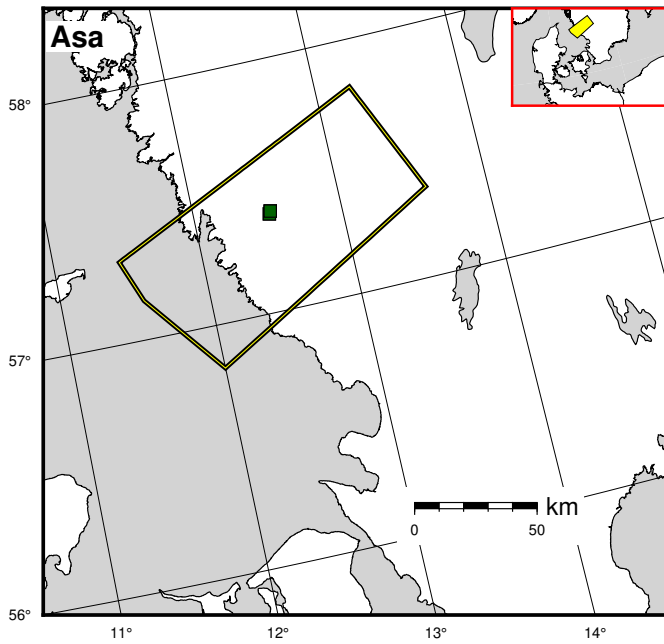
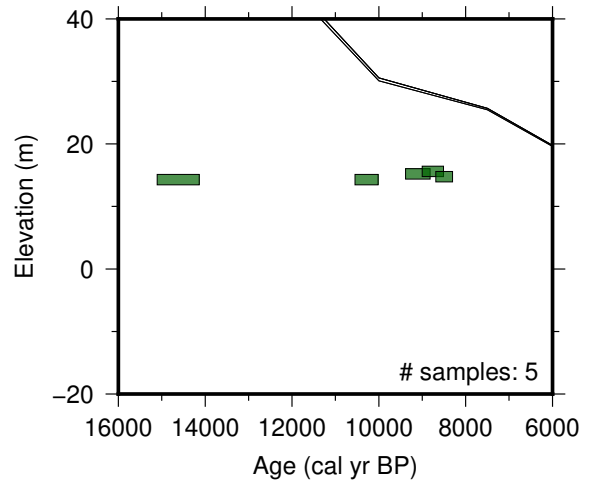


Figure 86: Paleo-sea level and comparison of six models for subregion Baltic Sea, location Halmstad.



- ▲ Marine Limiting
- ▼ Terrestrial Limiting
- Index point ($\leq 10\text{m}$)
- Index point ($>10\text{m}$)



Reference ice model: 72_73_74_75

Reference Earth Model: ehgr

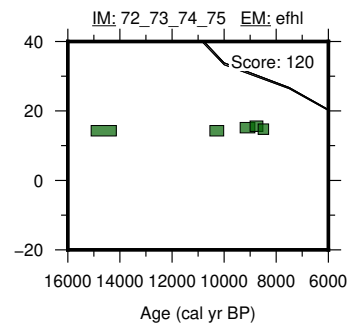
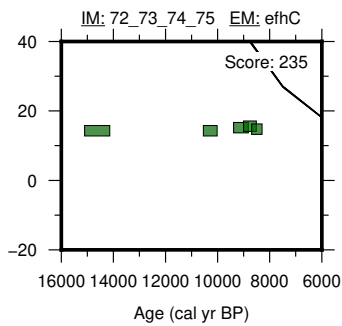
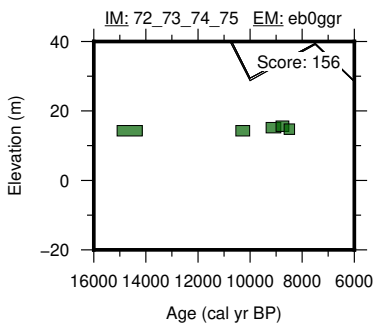
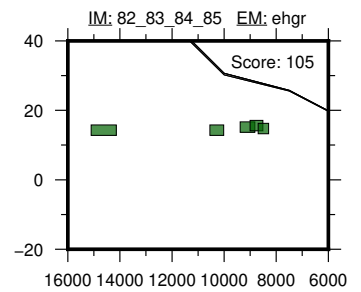
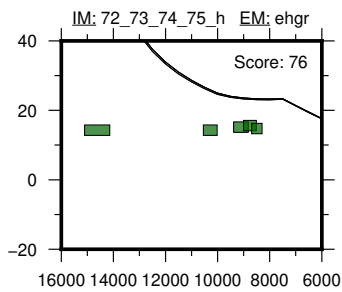
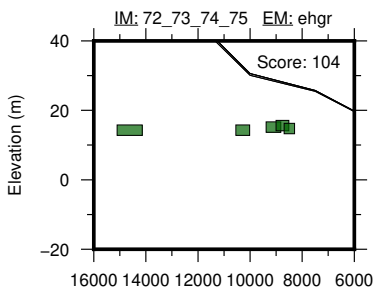


Figure 87: Paleo-sea level and comparison of six models for subregion Baltic Sea, location Asa.

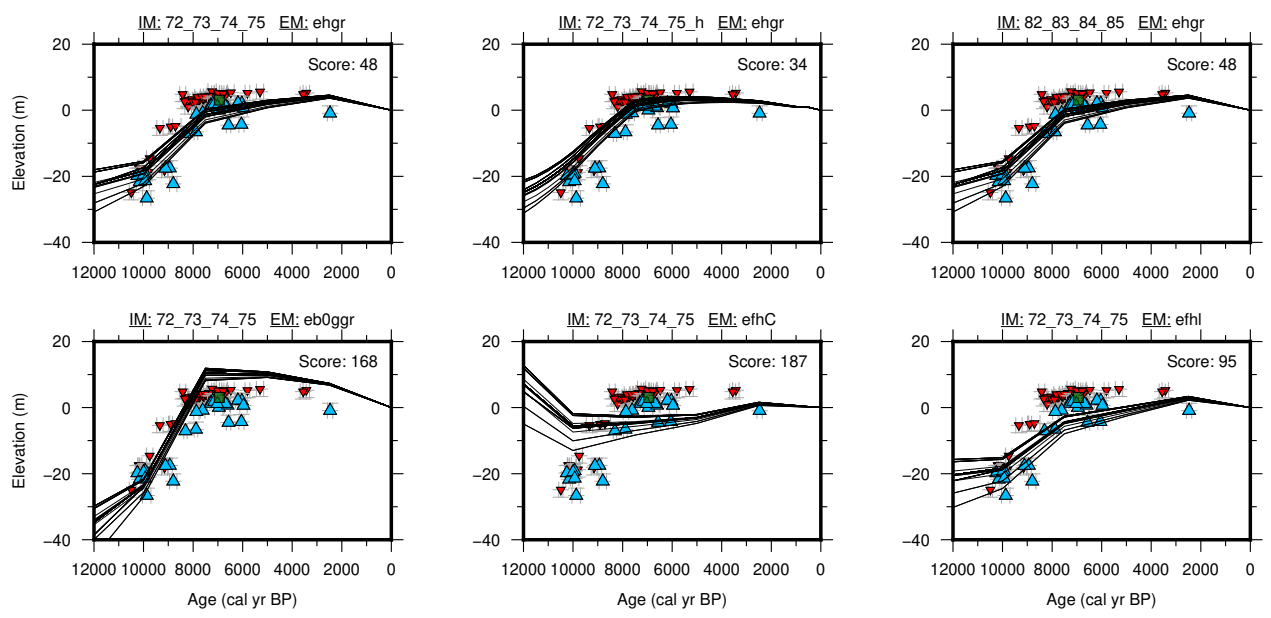
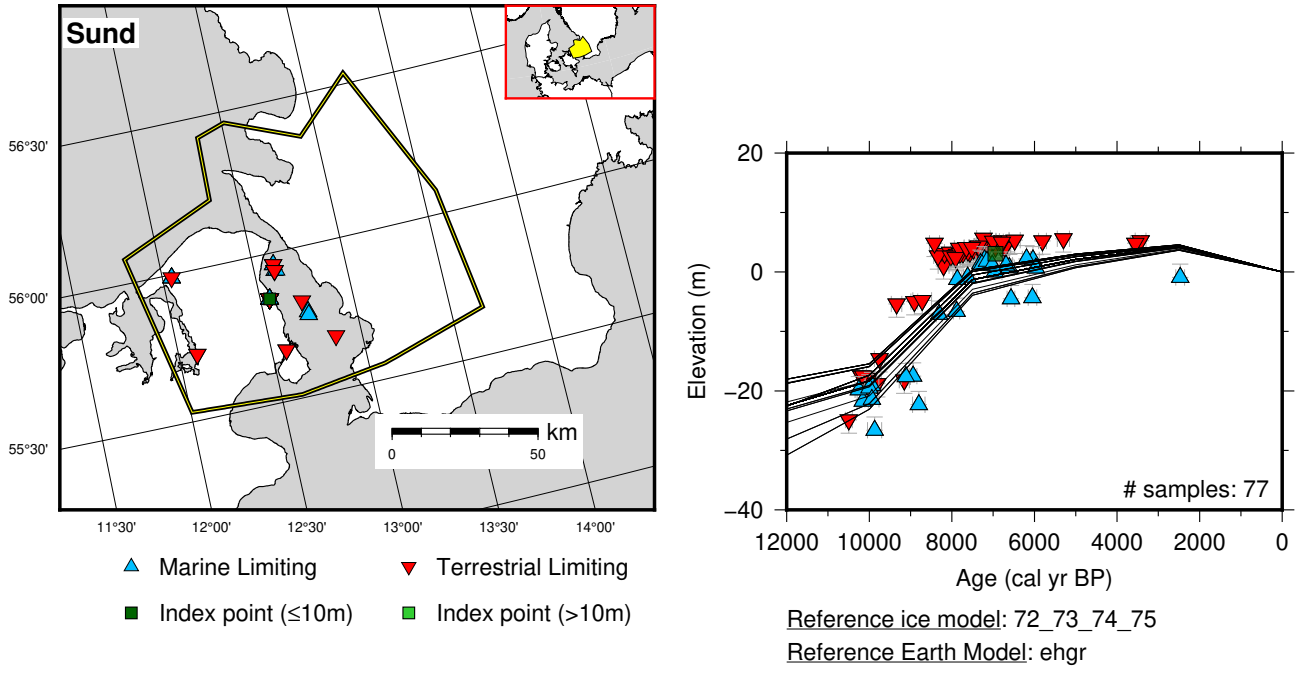
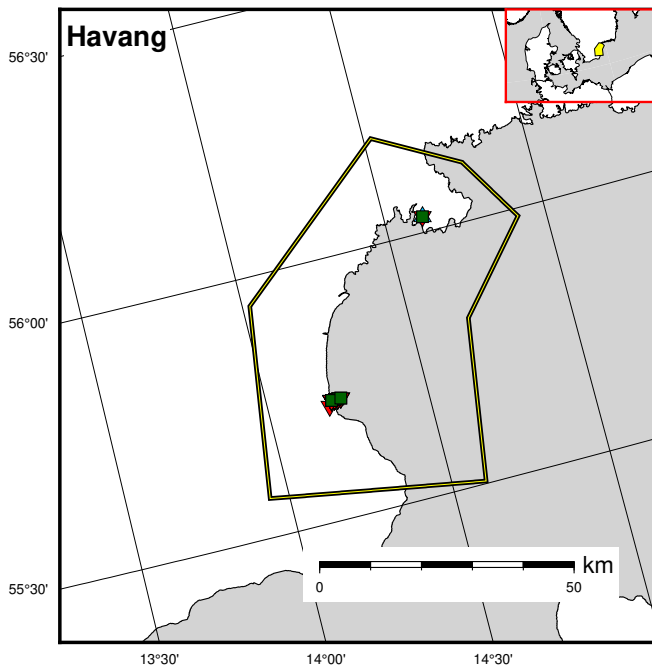
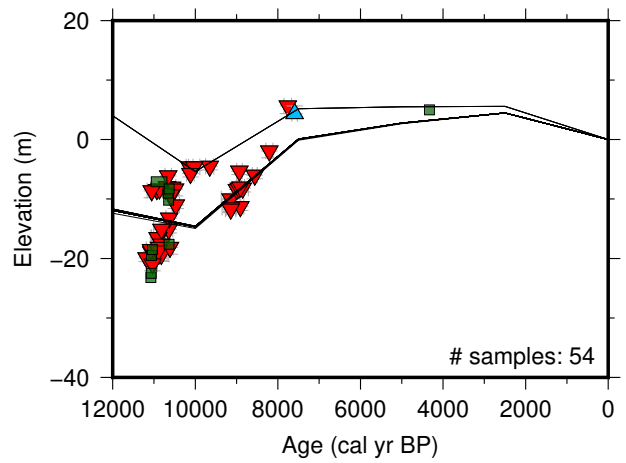


Figure 88: Paleo-sea level and comparison of six models for subregion Baltic Sea, location Sund.



- ▲ Marine Limiting
- ▼ Terrestrial Limiting
- Index point (≤10m)
- Index point (>10m)



Reference ice model: 72_73_74_75
 Reference Earth Model: ehgr

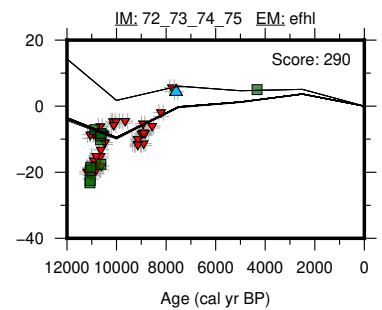
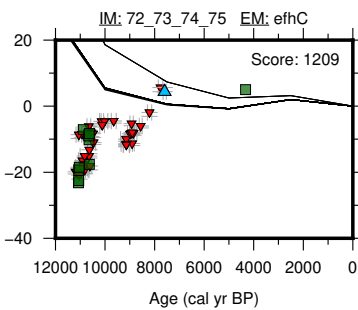
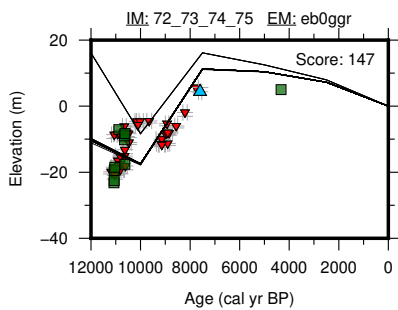
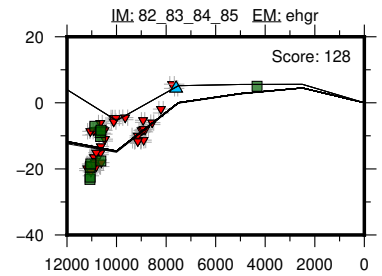
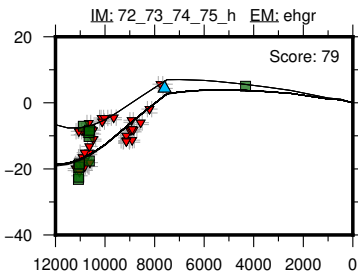
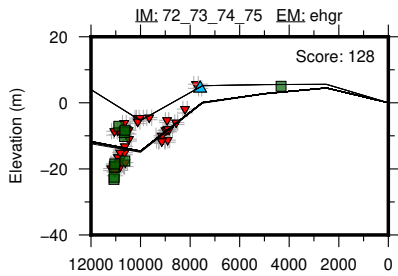


Figure 89: Paleo-sea level and comparison of six models for subregion Baltic Sea, location Havang.

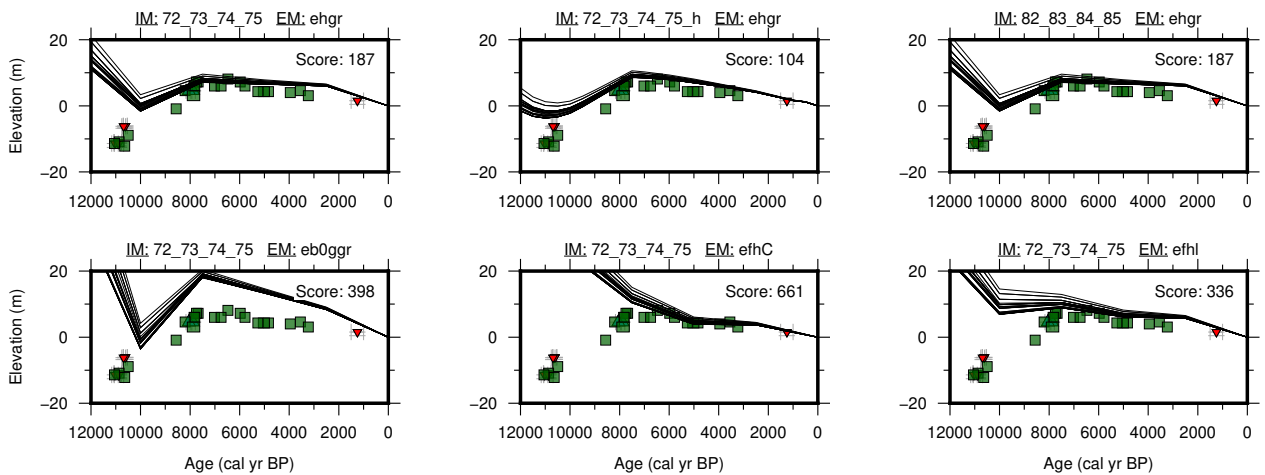
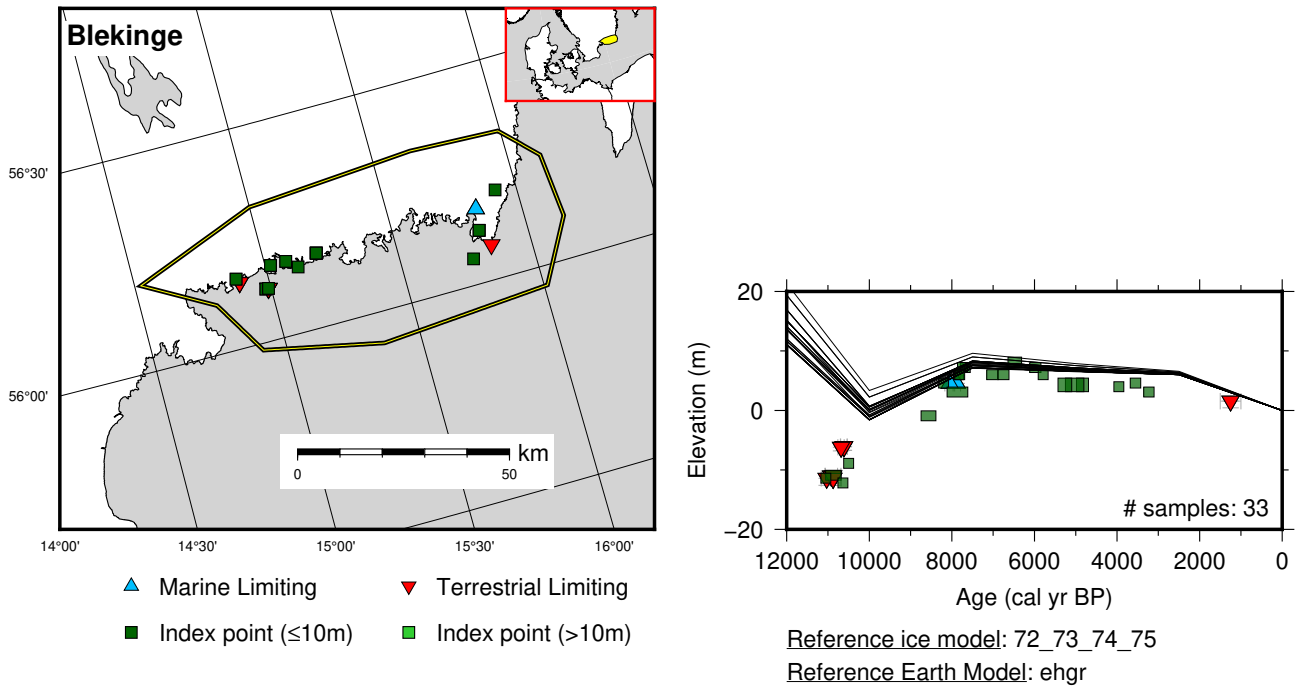


Figure 90: Paleo-sea level and comparison of six models for subregion Baltic Sea, location Blekinge.

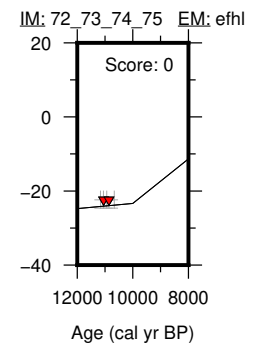
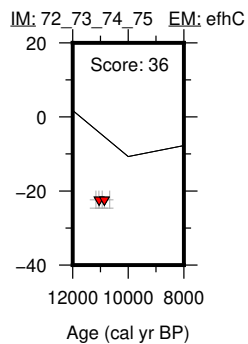
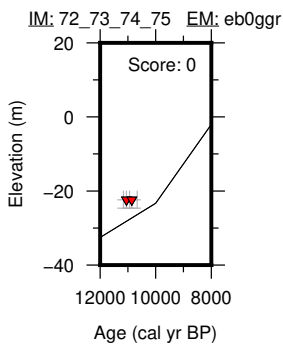
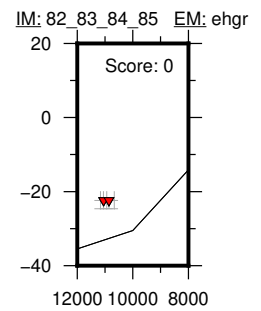
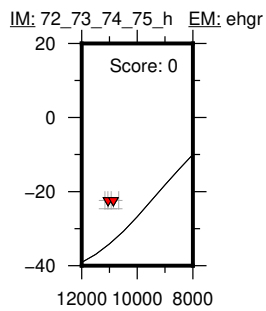
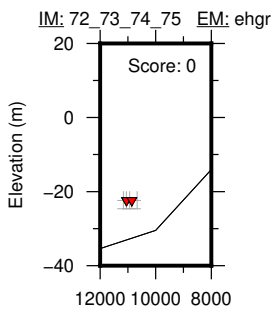
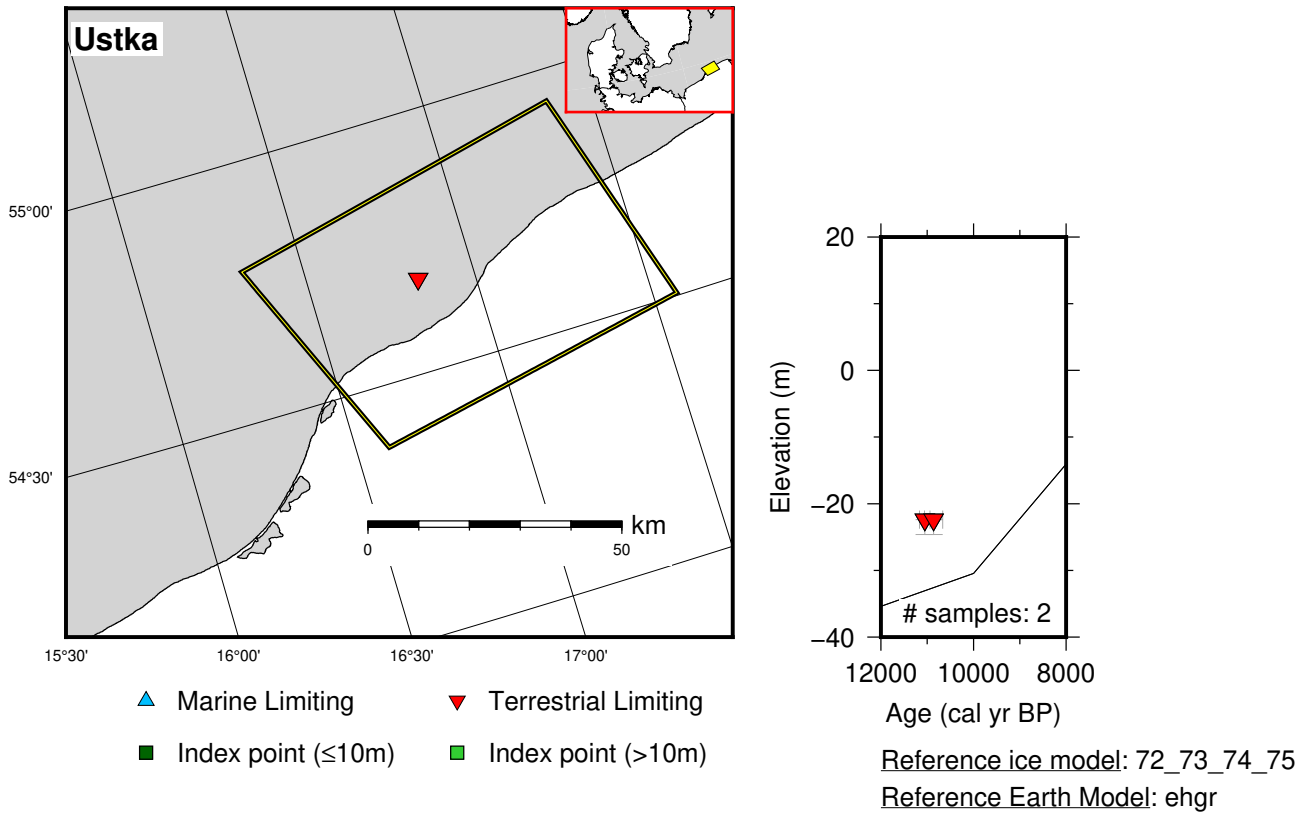


Figure 91: Paleo-sea level and comparison of six models for subregion Baltic Sea, location Ustka.

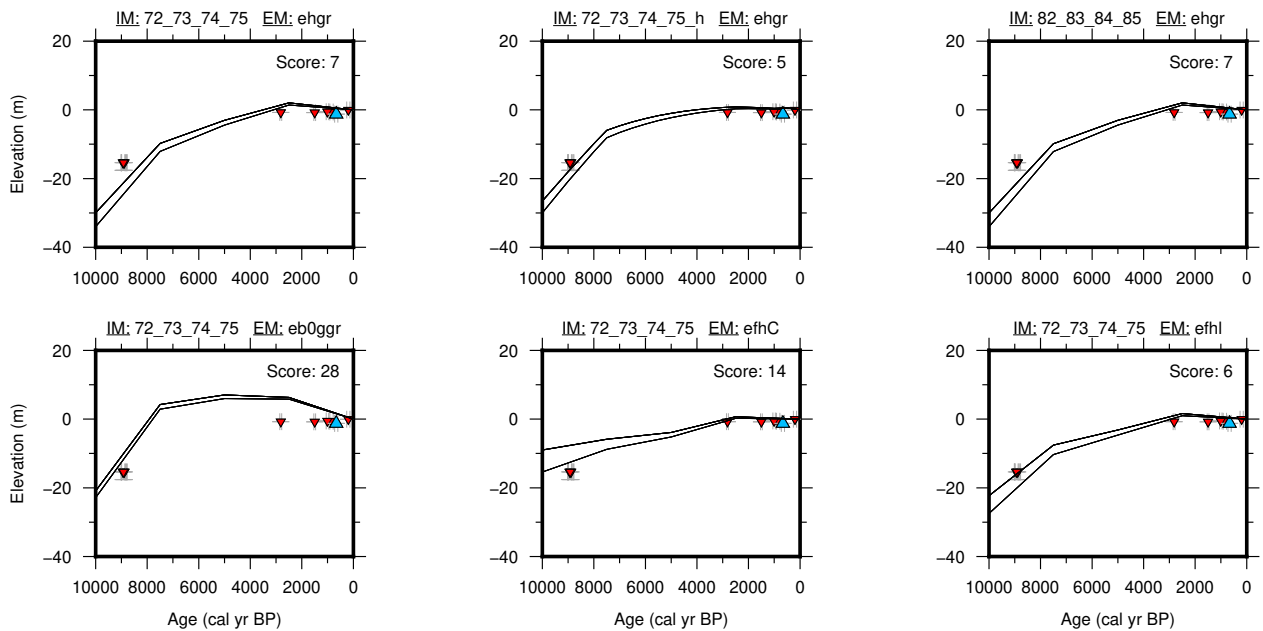
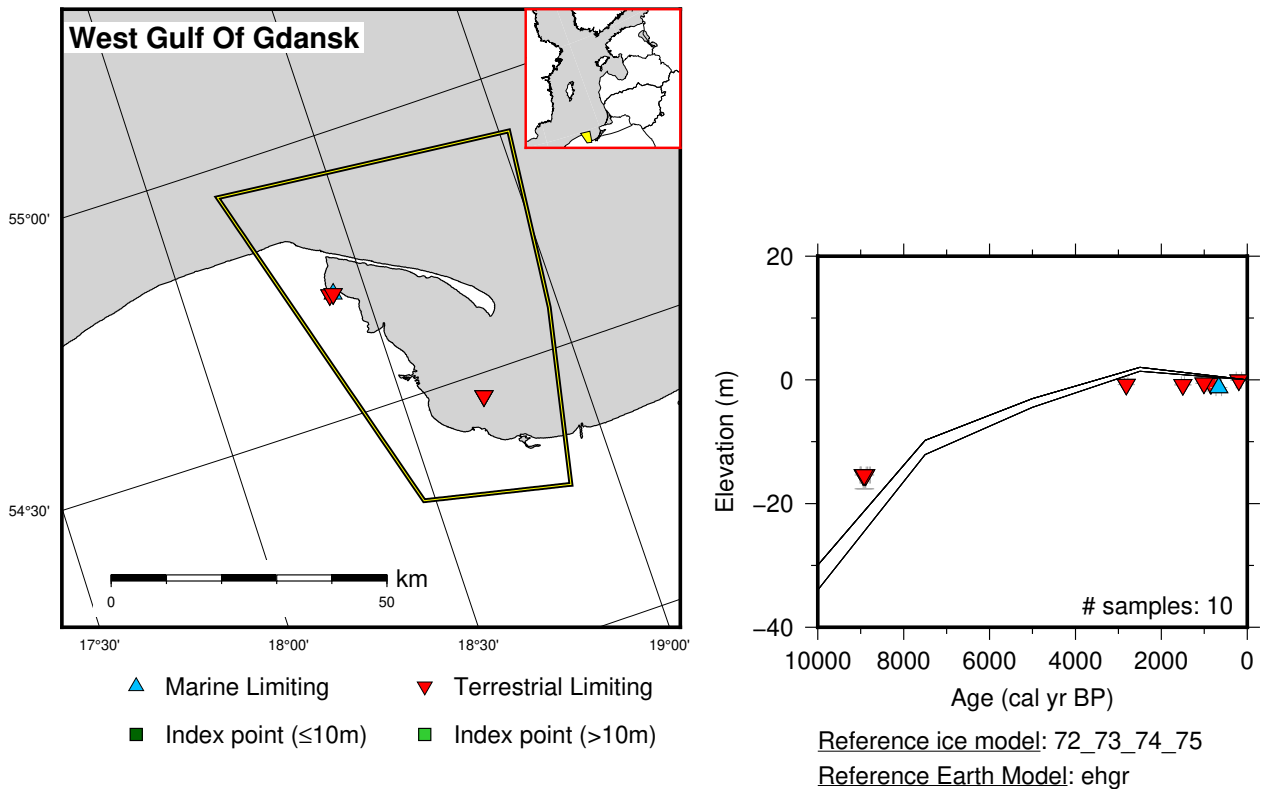
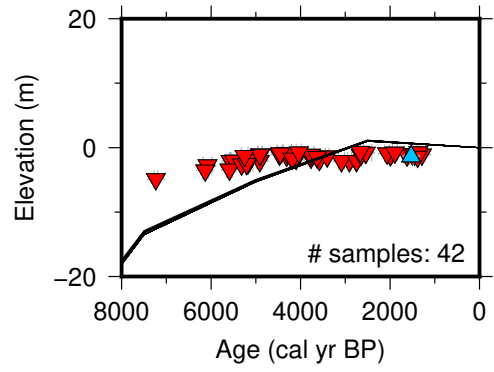
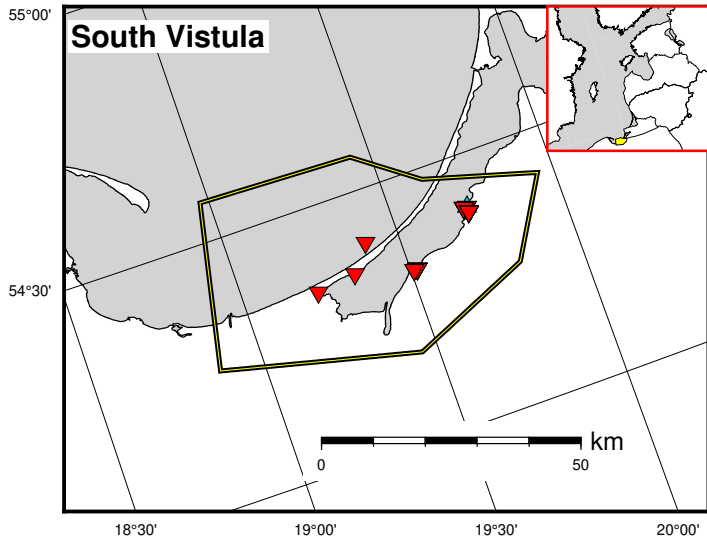


Figure 92: Paleo-sea level and comparison of six models for subregion Baltic Sea, location West Gulf Of Gdansk.



Reference ice model: 72_73_74_75
Reference Earth Model: ehgr

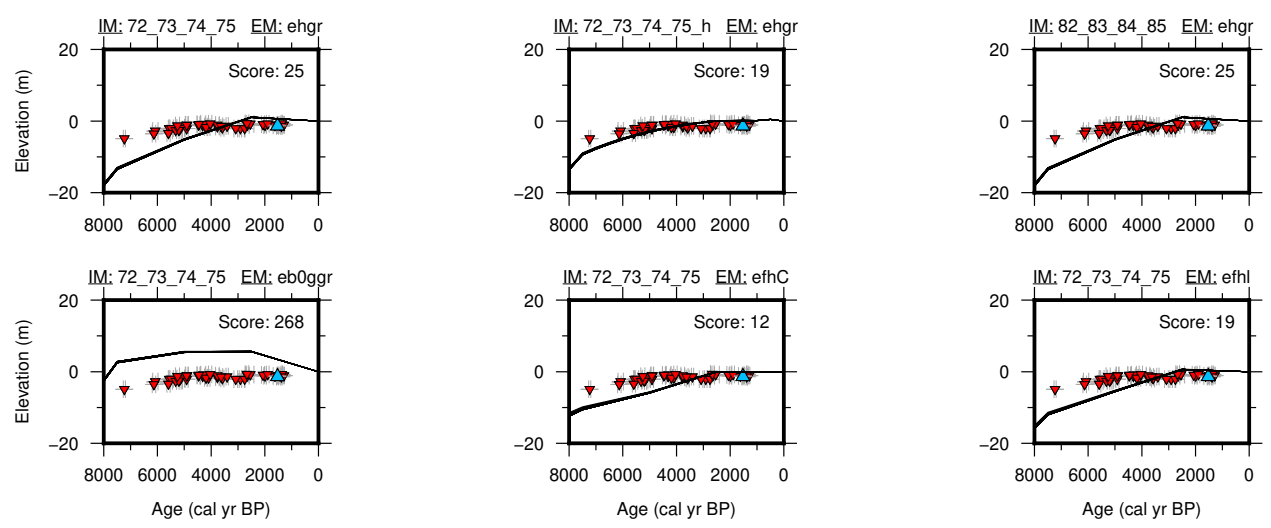
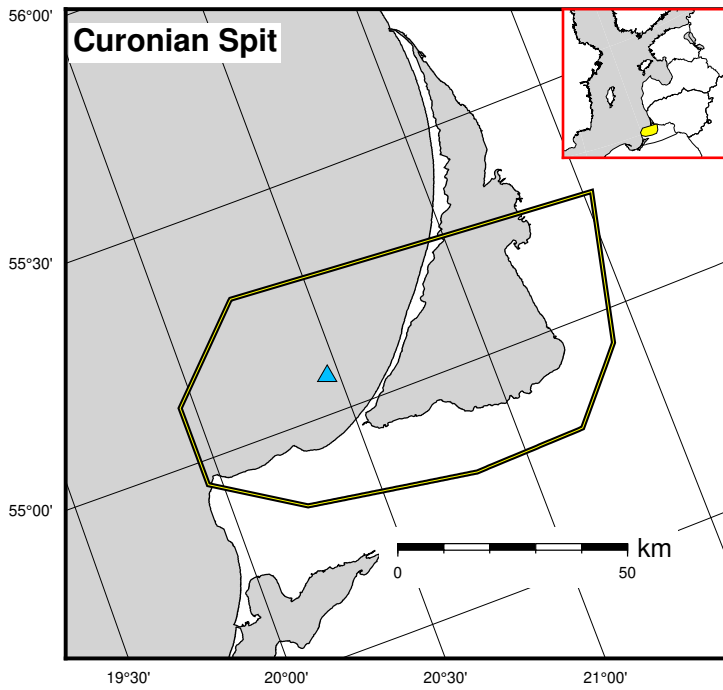
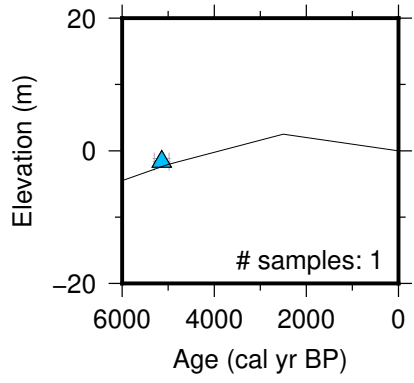


Figure 93: Paleo-sea level and comparison of six models for subregion Baltic Sea, location South Vistula.



- ▲ Marine Limiting
- ▼ Terrestrial Limiting
- Index point ($\leq 10\text{m}$)
- Index point ($> 10\text{m}$)



Reference ice model: 72_73_74_75
 Reference Earth Model: ehgr

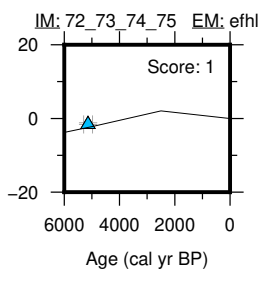
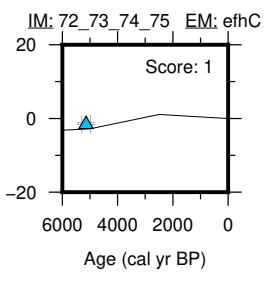
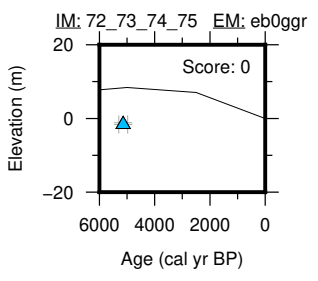
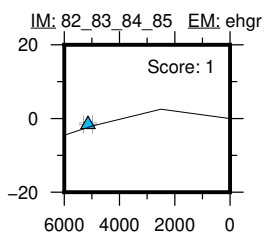
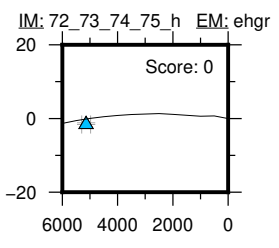
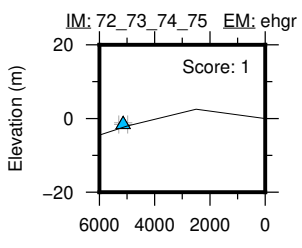


Figure 94: Paleo-sea level and comparison of six models for subregion Baltic Sea, location Curonian Spit.

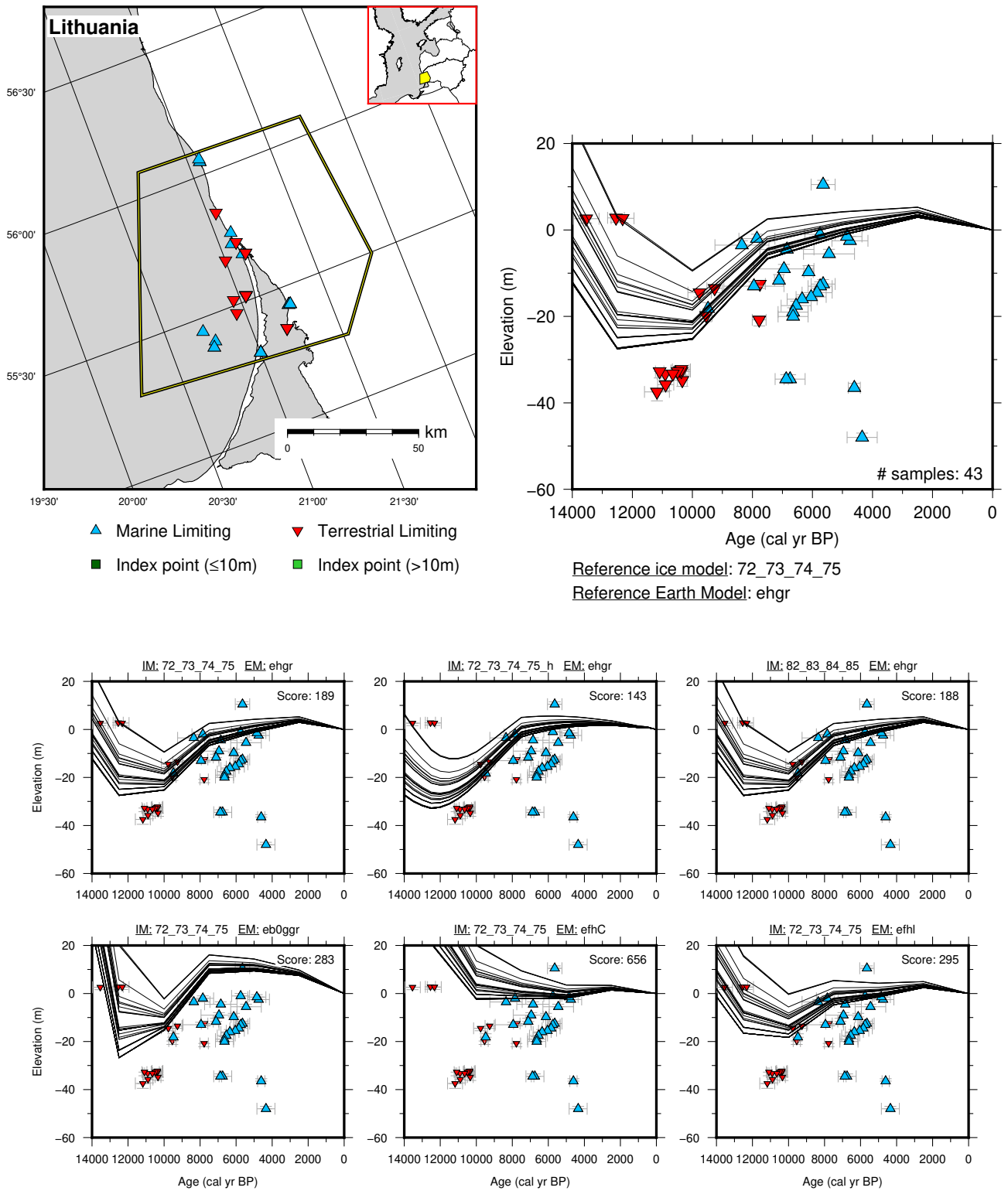
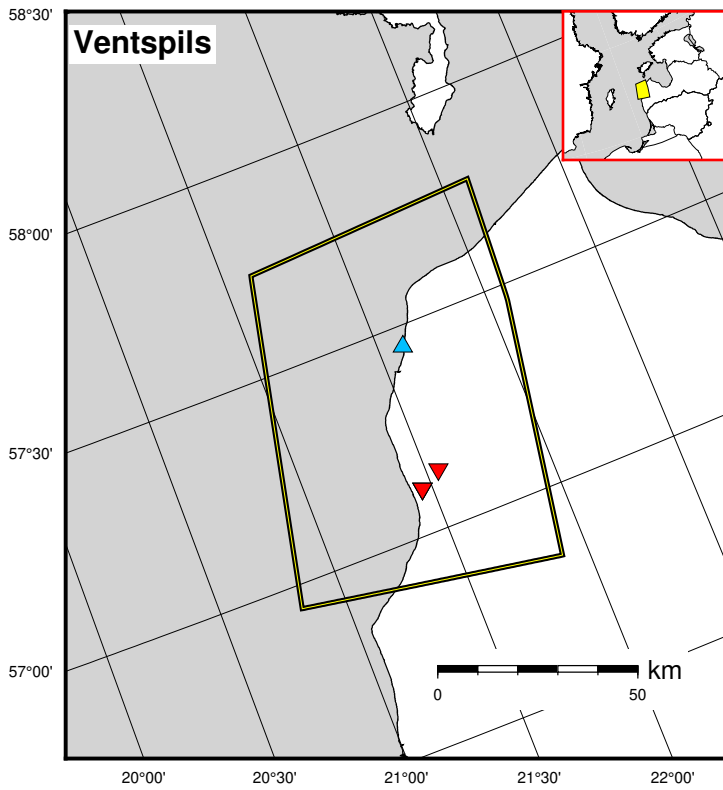
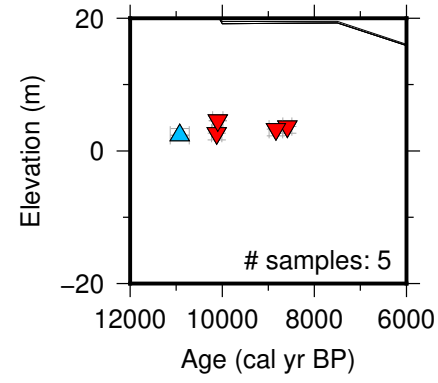


Figure 95: Paleo-sea level and comparison of six models for subregion Baltic Sea, location Lithuania.



- ▲ Marine Limiting
- ▼ Terrestrial Limiting
- Index point (≤10m)
- Index point (>10m)



Reference ice model: 72_73_74_75
 Reference Earth Model: ehgr

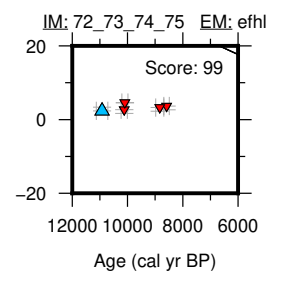
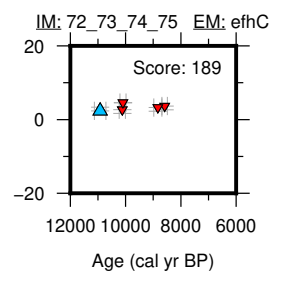
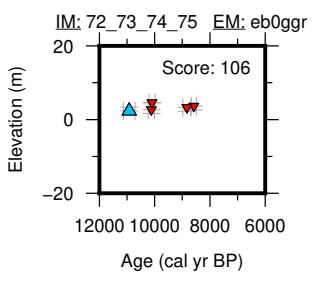
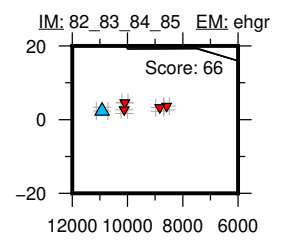
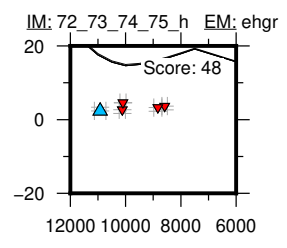
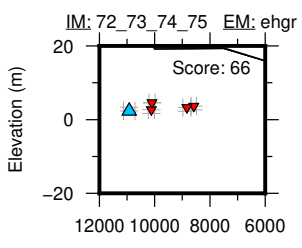


Figure 96: Paleo-sea level and comparison of six models for subregion Baltic Sea, location Ventspils.

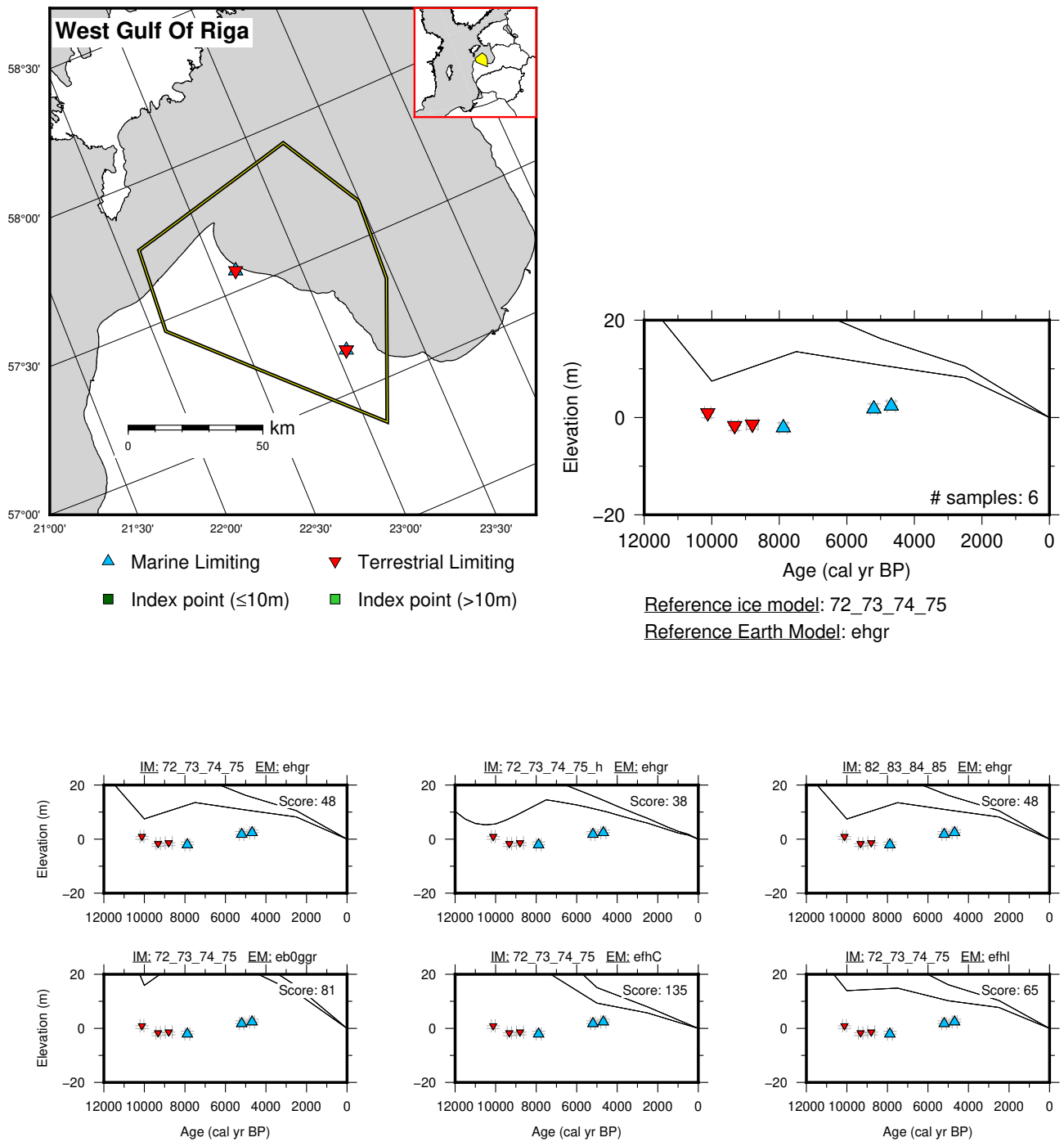


Figure 97: Paleo-sea level and comparison of six models for subregion Baltic Sea, location West Gulf Of Riga.

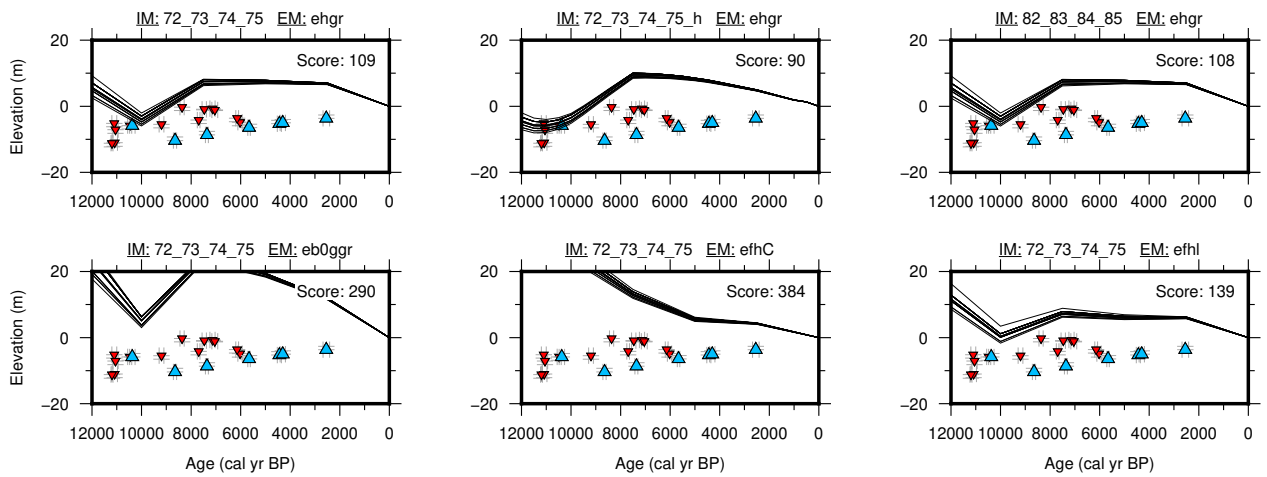
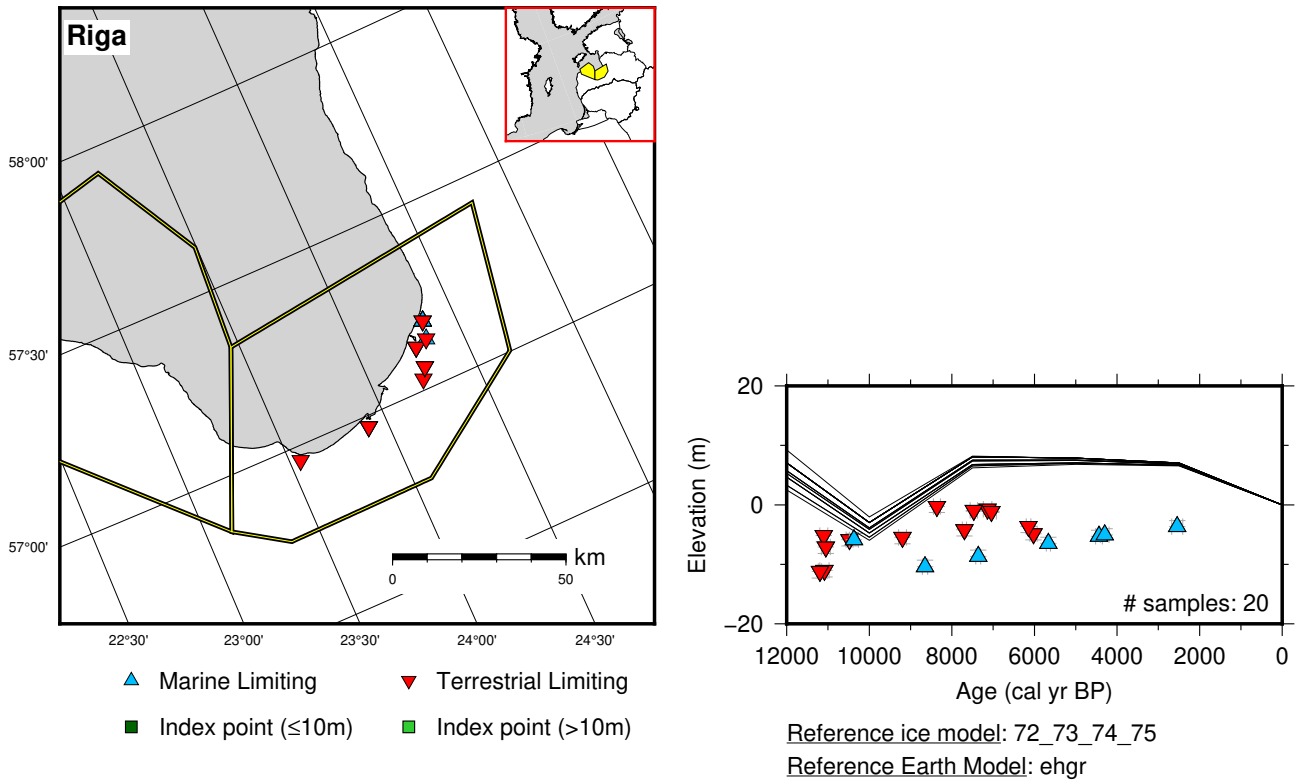
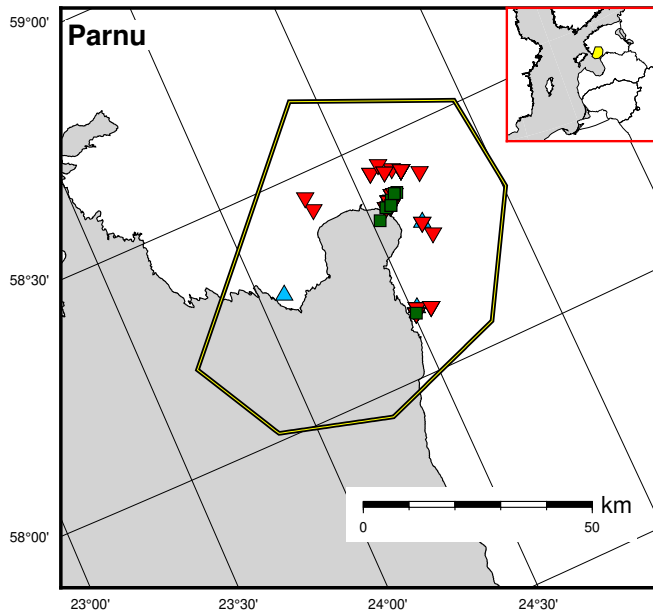
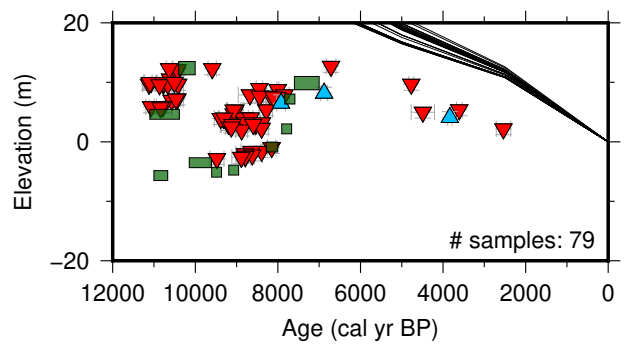


Figure 98: Paleo-sea level and comparison of six models for subregion Baltic Sea, location Riga.



- ▲ Marine Limiting
- ▼ Terrestrial Limiting
- Index point ($\leq 10\text{m}$)
- Index point ($> 10\text{m}$)



Reference ice model: 72_73_74_75
 Reference Earth Model: ehgr

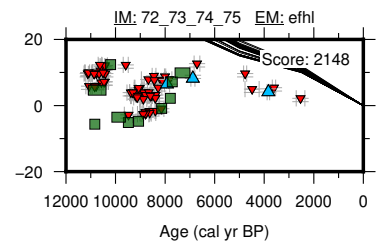
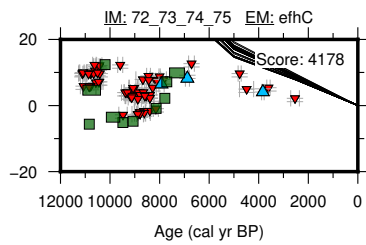
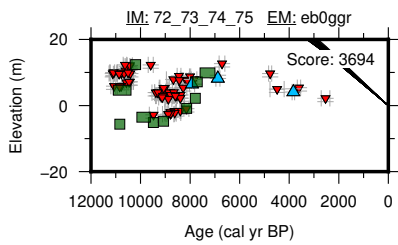
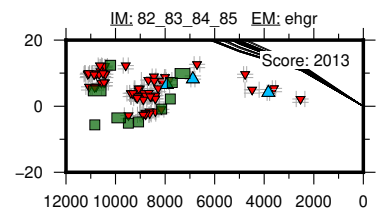
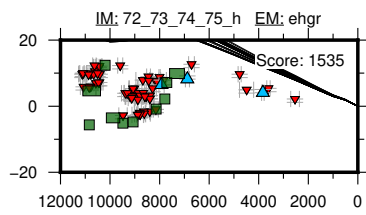
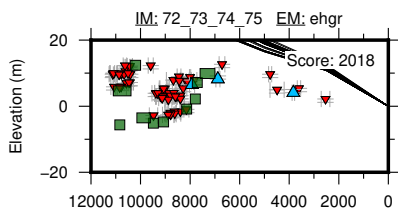
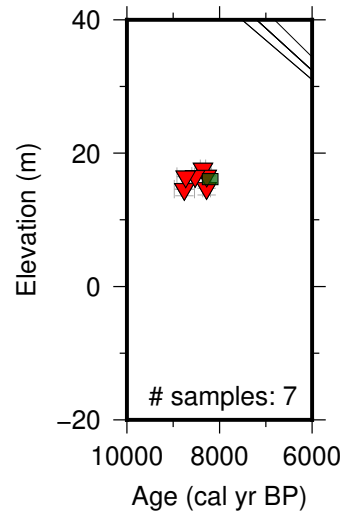
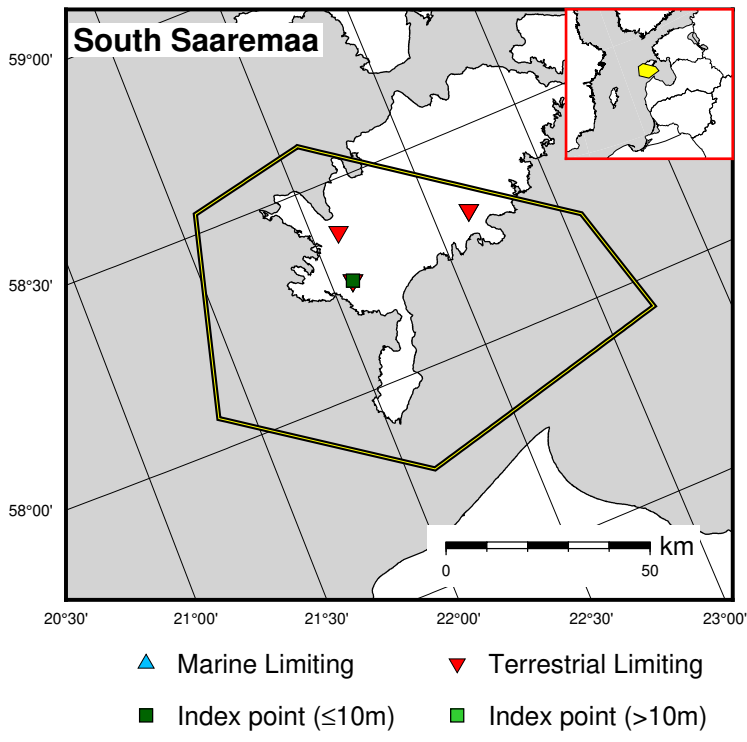


Figure 99: Paleo-sea level and comparison of six models for subregion Baltic Sea, location Parnu.



Reference ice model: 72_73_74_75
 Reference Earth Model: ehgr

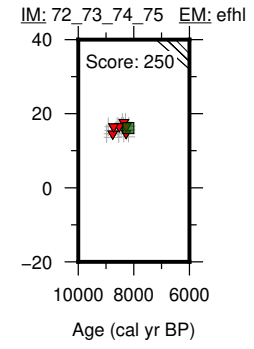
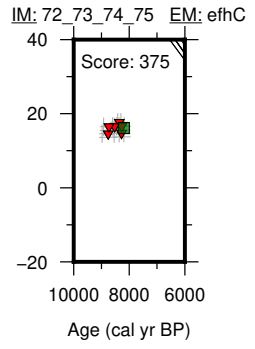
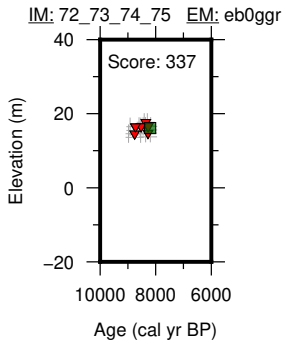
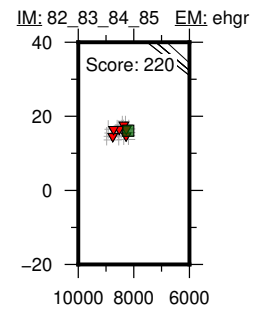
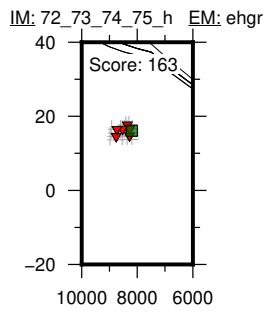
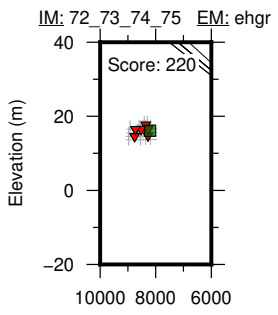


Figure 100: Paleo-sea level and comparison of six models for subregion Baltic Sea, location South Saaremaa.

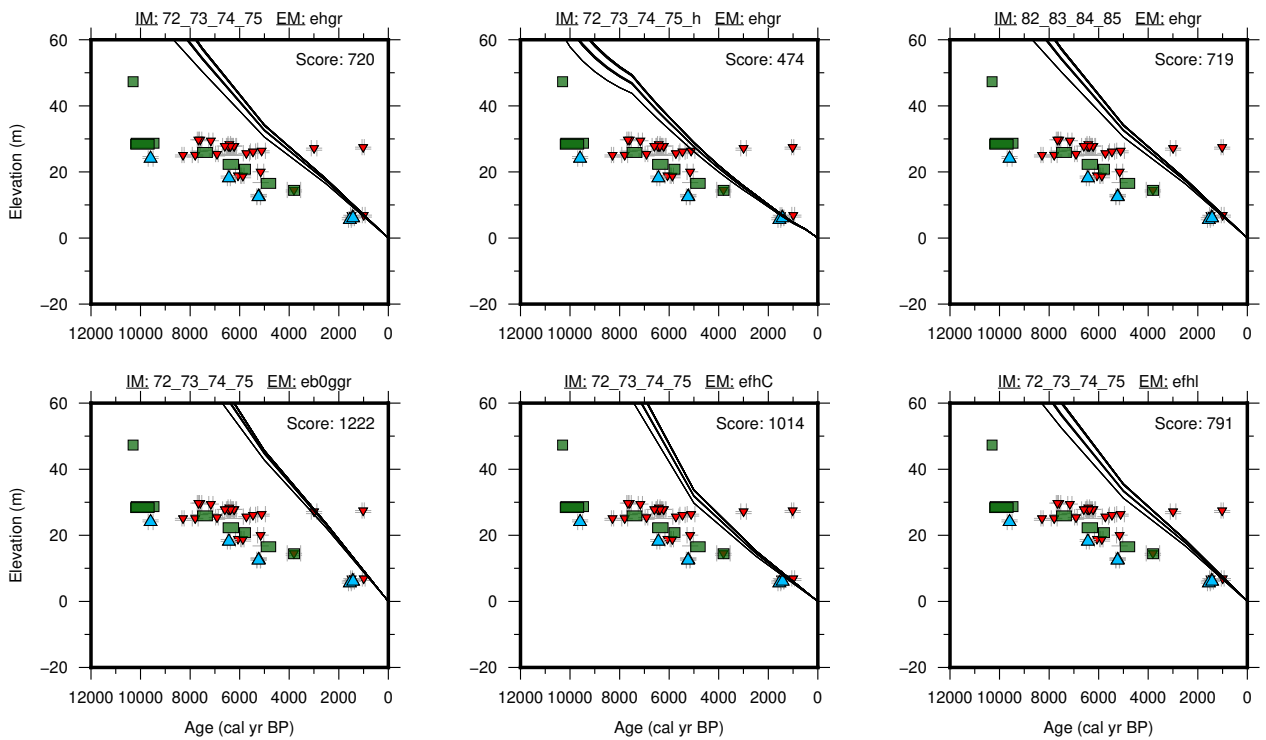
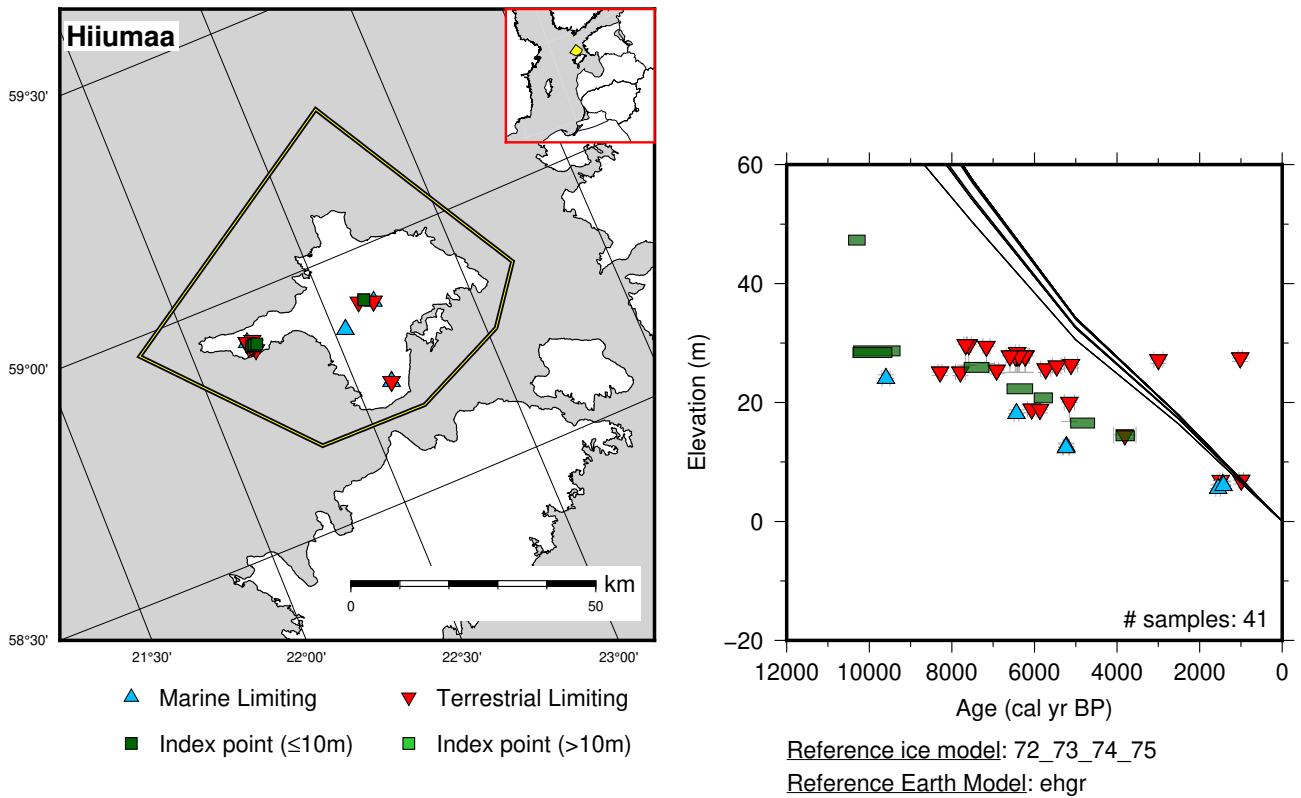
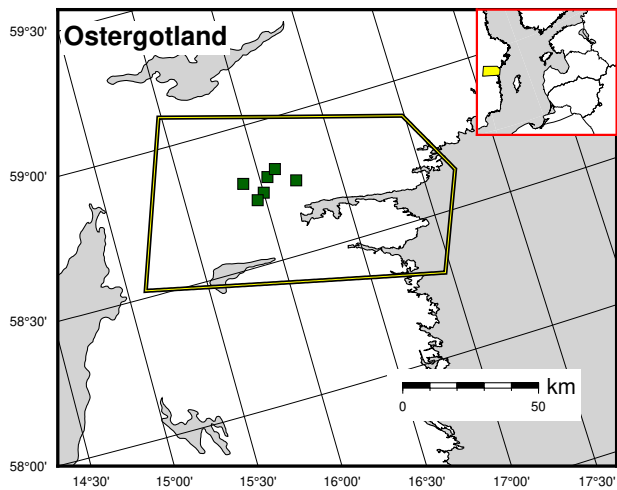
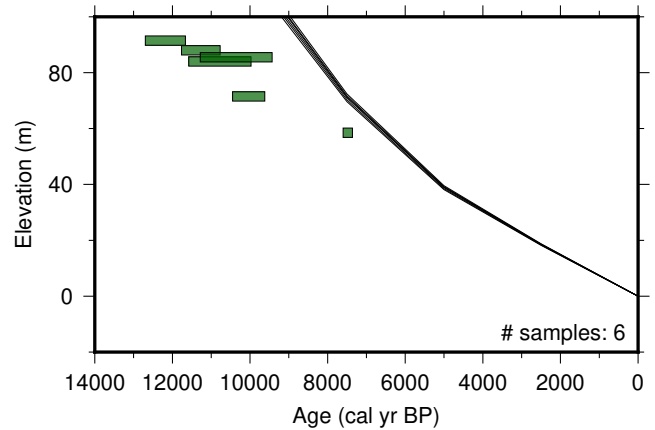


Figure 101: Paleo-sea level and comparison of six models for subregion Baltic Sea, location Hiiumaa.



- ▲ Marine Limiting
- ▼ Terrestrial Limiting
- Index point ($\leq 10\text{m}$)
- Index point ($>10\text{m}$)



Reference ice model: 72_73_74_75
 Reference Earth Model: ehgr

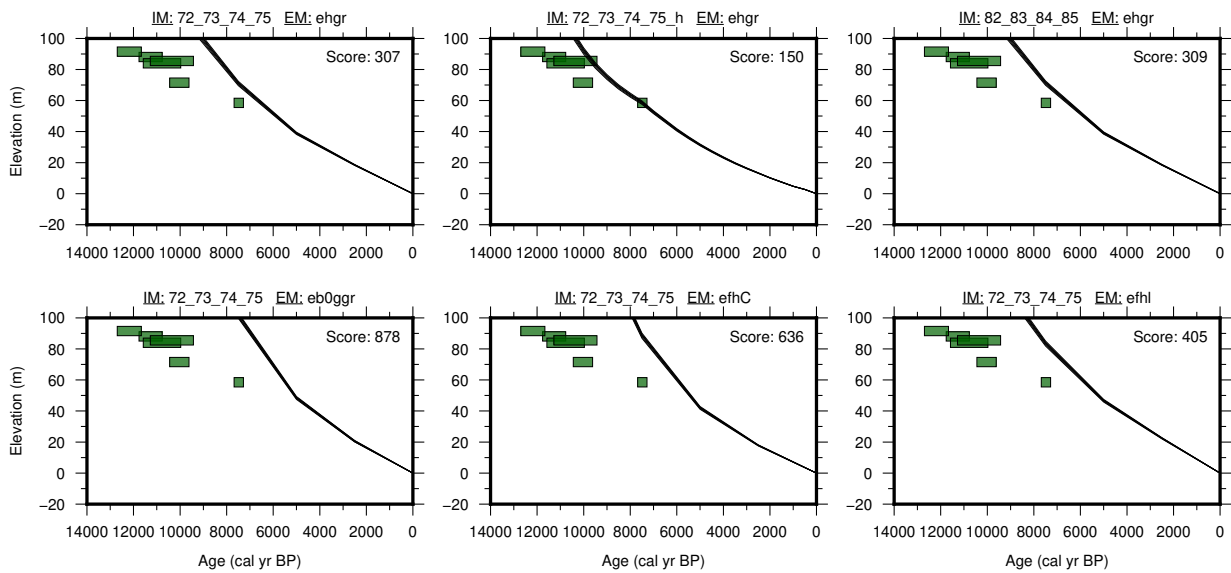


Figure 102: Paleo-sea level and comparison of six models for subregion Baltic Sea, location Ostergotland.

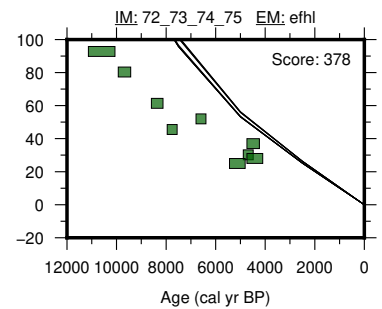
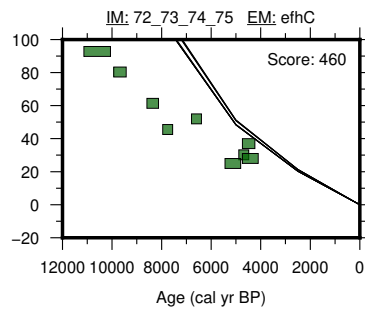
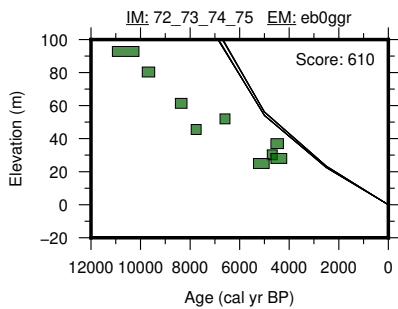
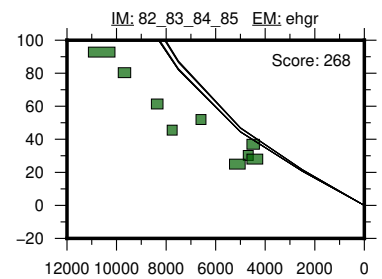
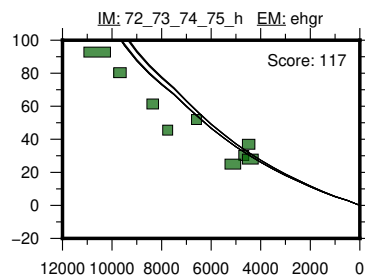
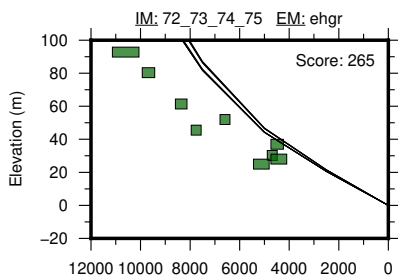
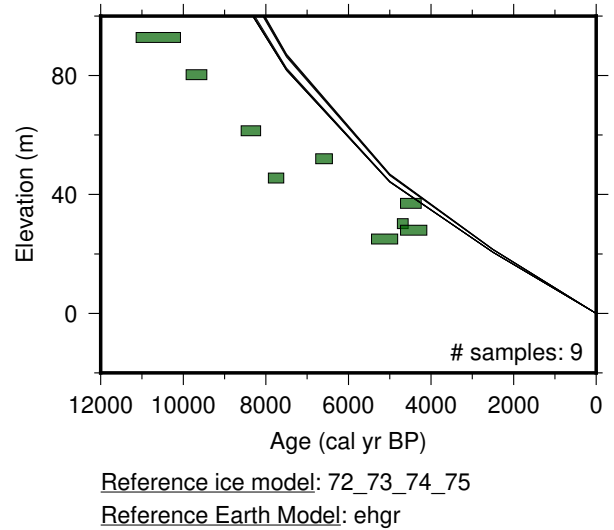
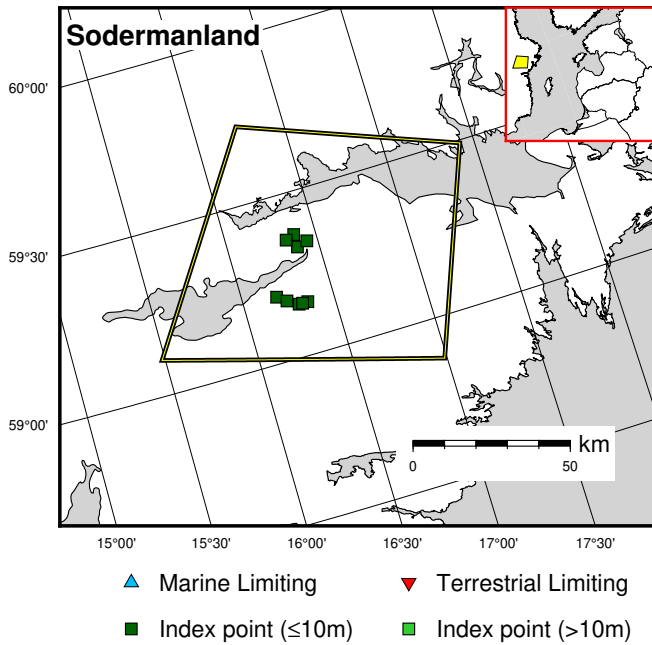
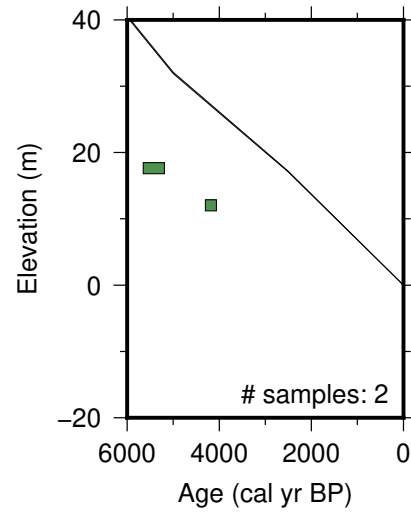
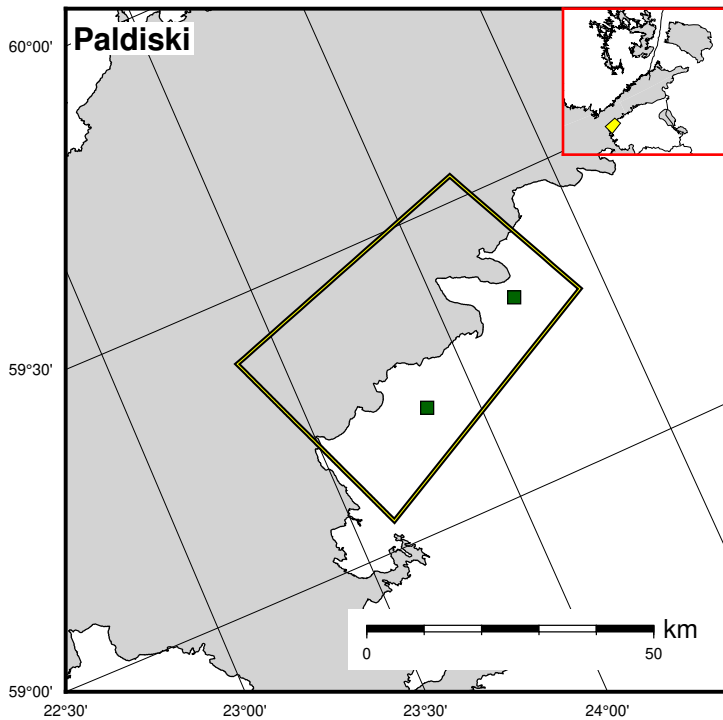


Figure 103: Paleo-sea level and comparison of six models for subregion Baltic Sea, location Sodermanland.



Reference ice model: 72_73_74_75
 Reference Earth Model: ehgr

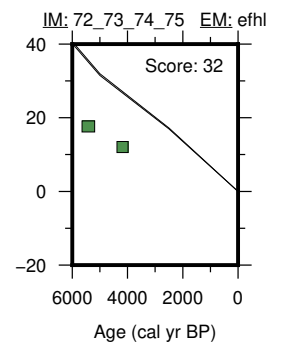
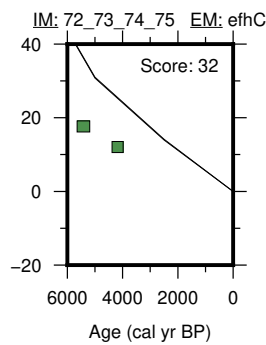
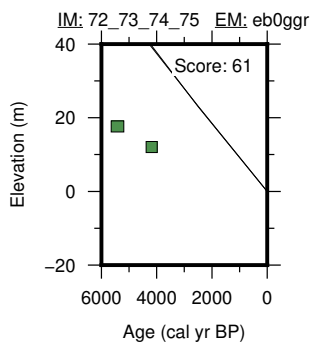
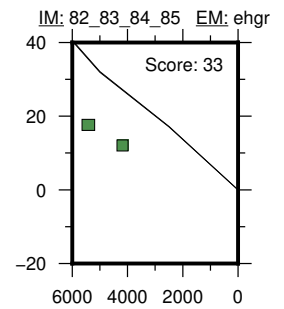
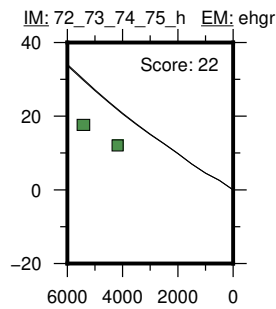
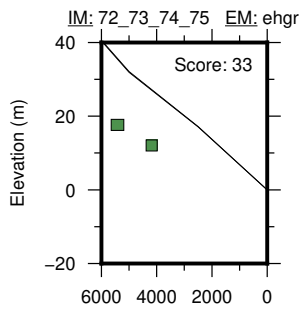


Figure 104: Paleo-sea level and comparison of six models for subregion Baltic Sea, location Paldiski.

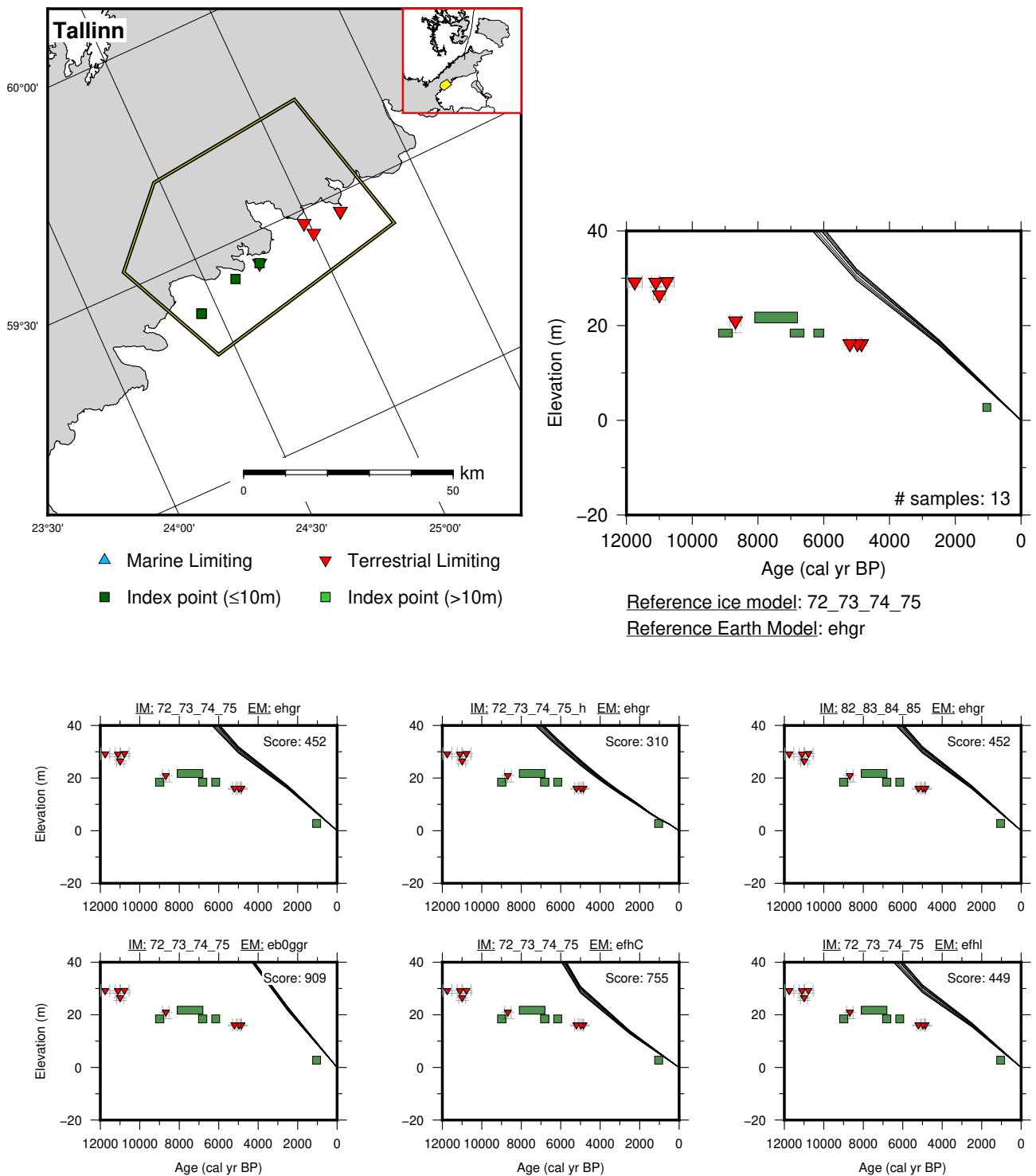


Figure 105: Paleo-sea level and comparison of six models for subregion Baltic Sea, location Tallinn.

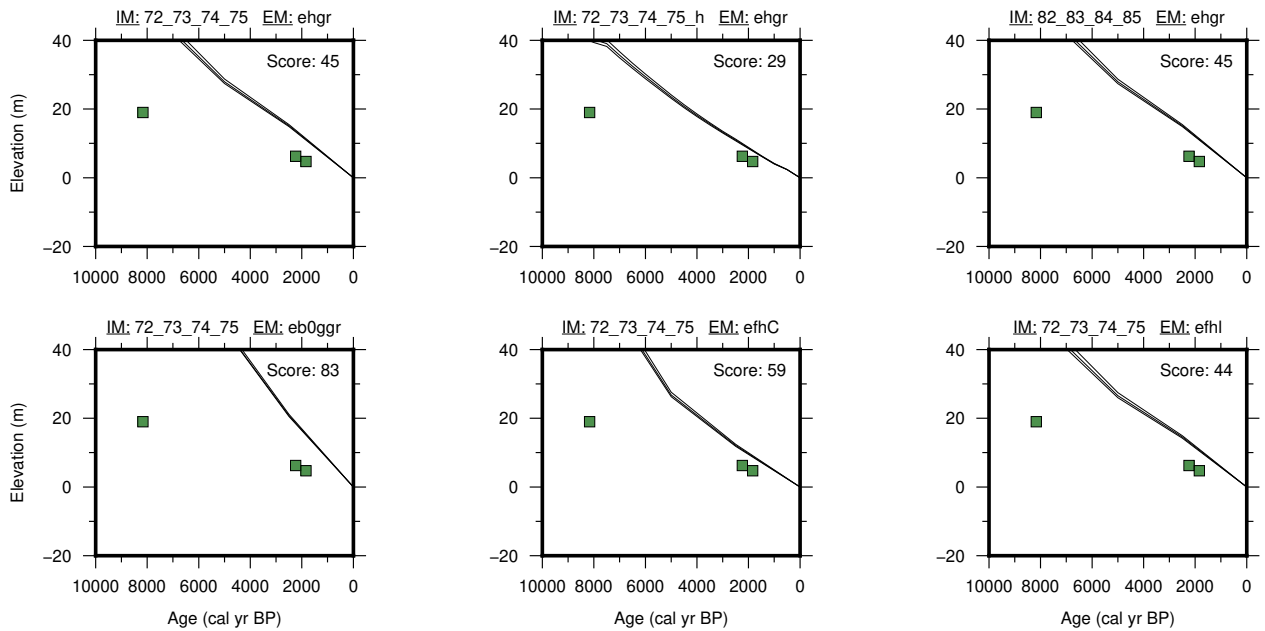
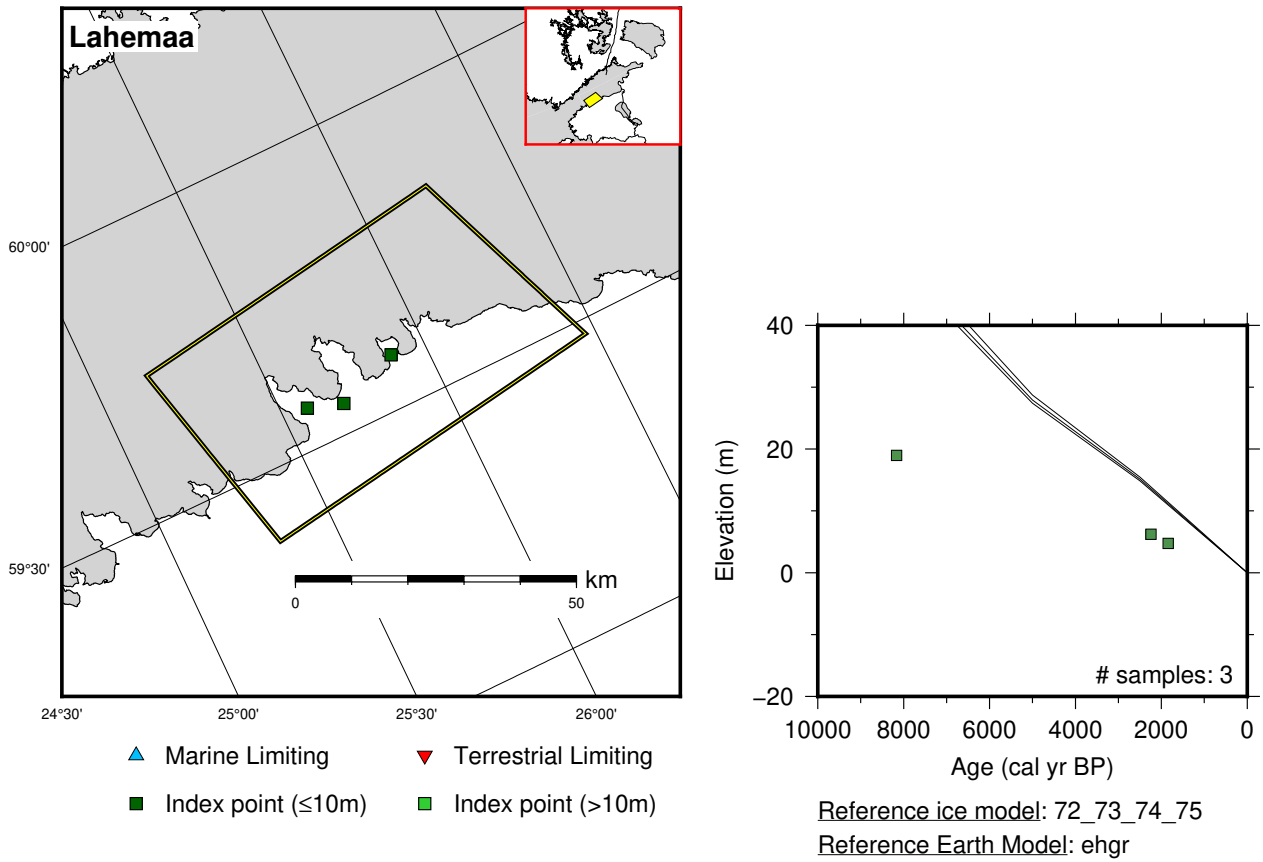


Figure 106: Paleo-sea level and comparison of six models for subregion Baltic Sea, location Lahemaa.

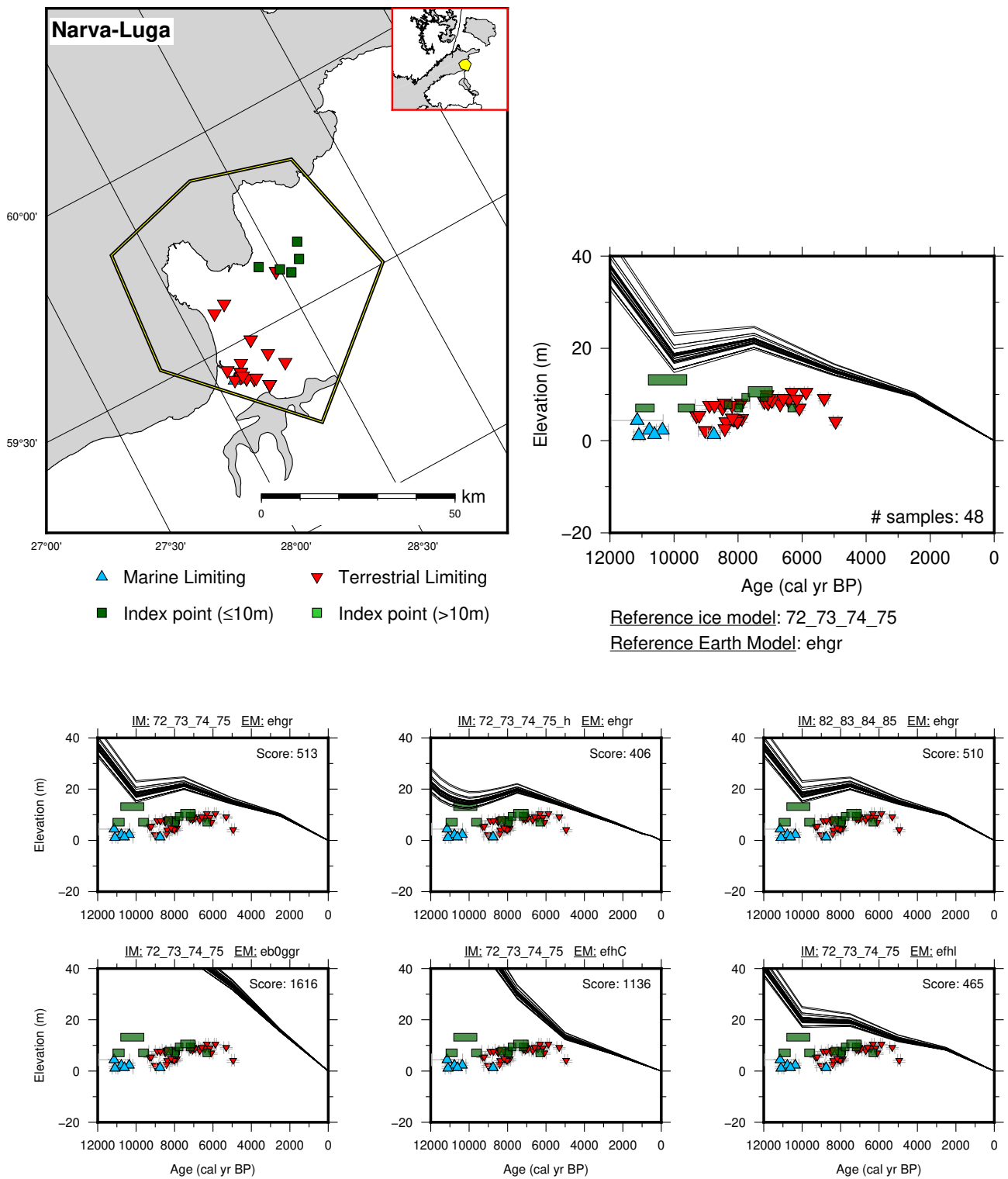
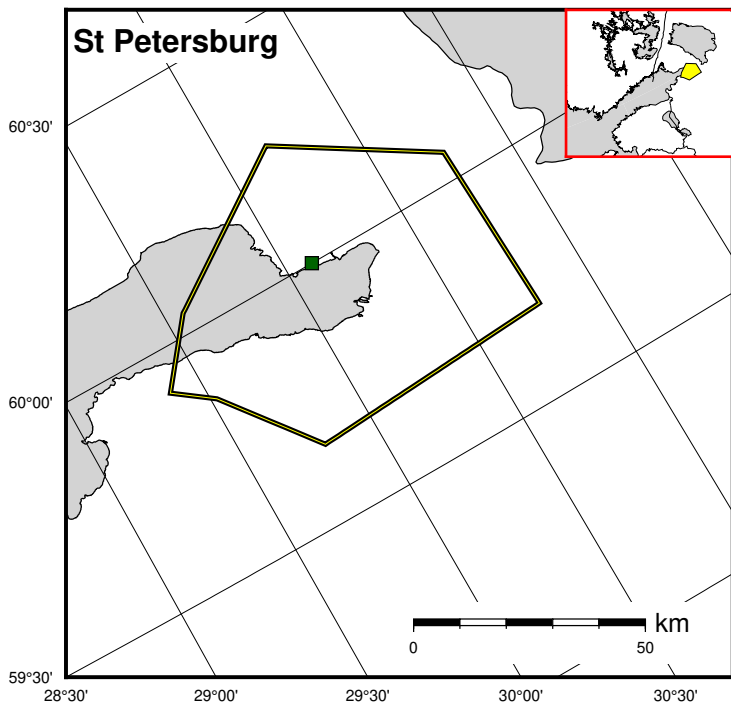
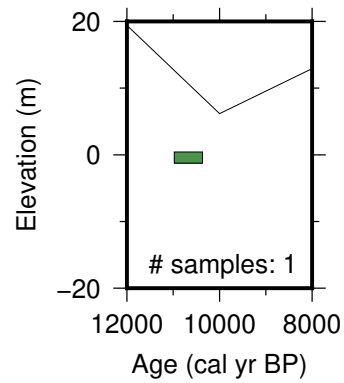


Figure 107: Paleo-sea level and comparison of six models for subregion Baltic Sea, location Narva-Luga.



- ▲ Marine Limiting
- ▼ Terrestrial Limiting
- Index point ($\leq 10\text{m}$)
- Index point ($> 10\text{m}$)



Reference ice model: 72_73_74_75
Reference Earth Model: ehgr

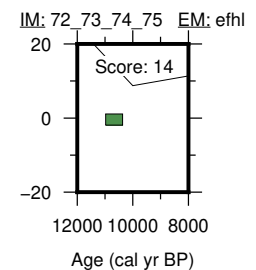
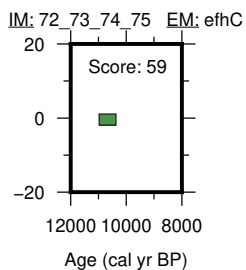
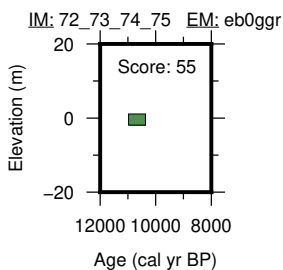
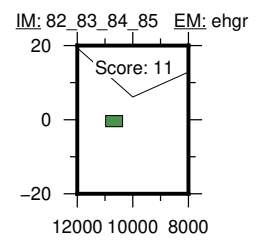
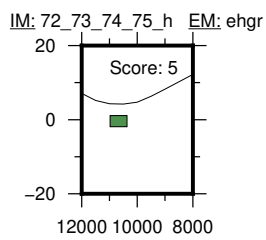
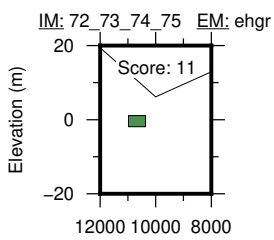


Figure 108: Paleo-sea level and comparison of six models for subregion Baltic Sea, location St Petersburg.

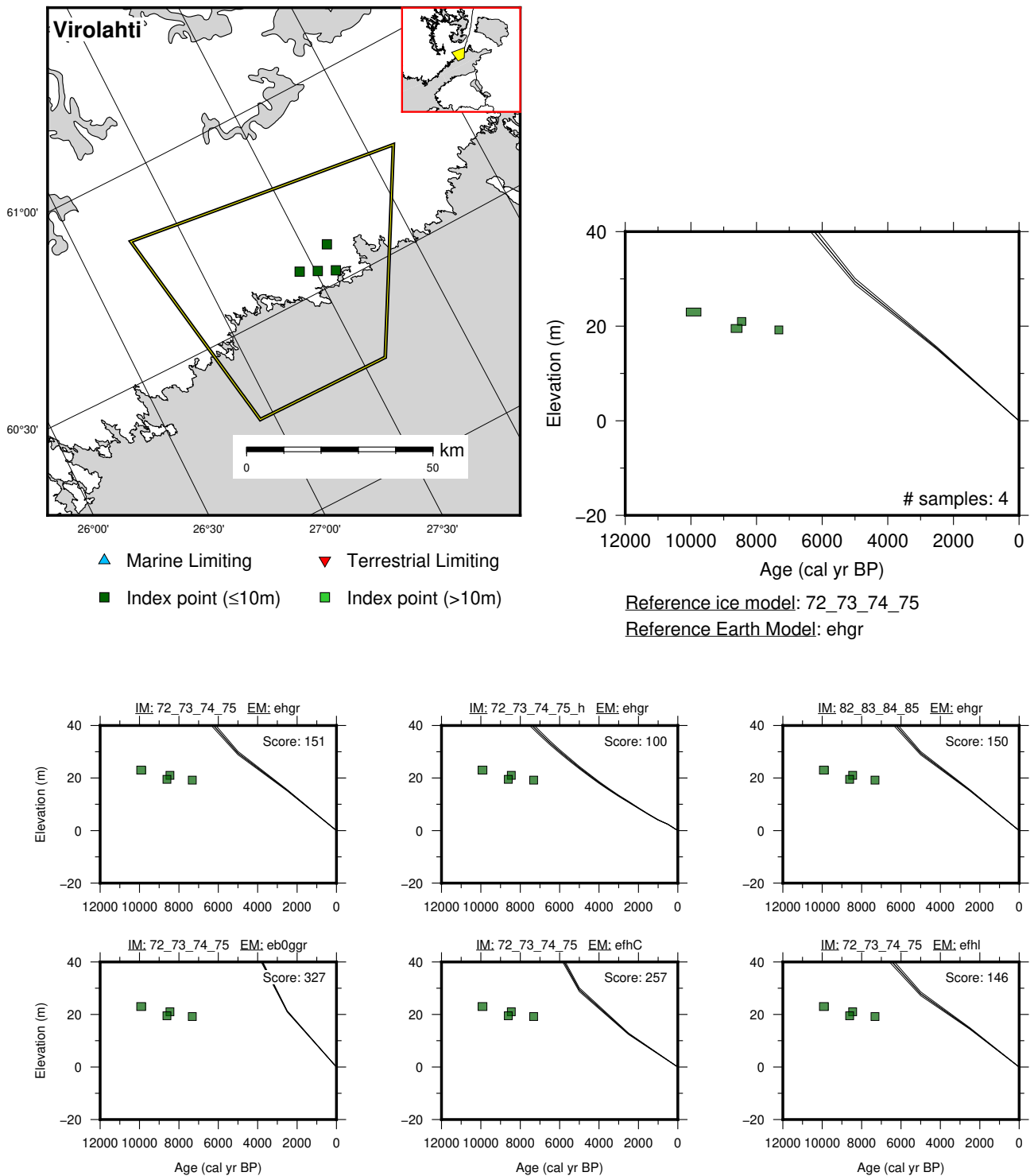
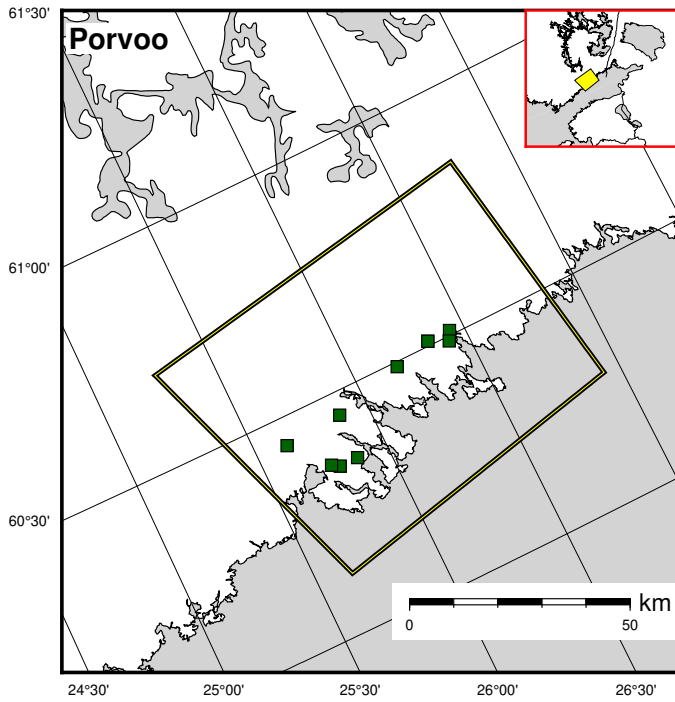
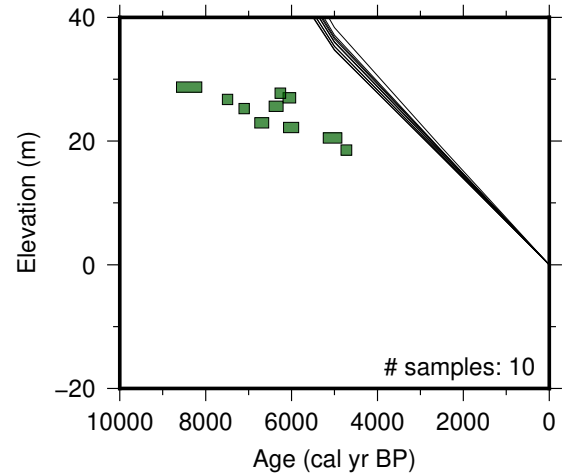


Figure 109: Paleo-sea level and comparison of six models for subregion Baltic Sea, location Virolahti.



- ▲ Marine Limiting
- ▼ Terrestrial Limiting
- Index point ($\leq 10\text{m}$)
- Index point ($>10\text{m}$)



Reference ice model: 72_73_74_75
Reference Earth Model: ehgr

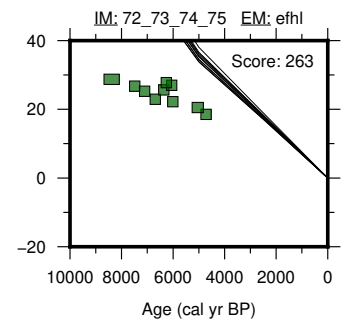
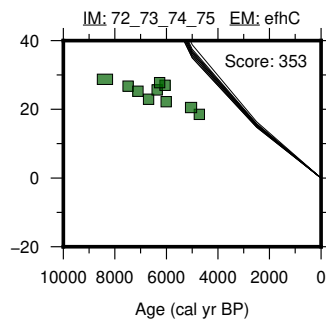
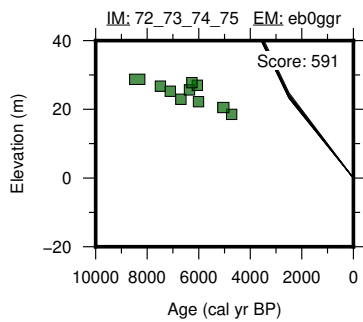
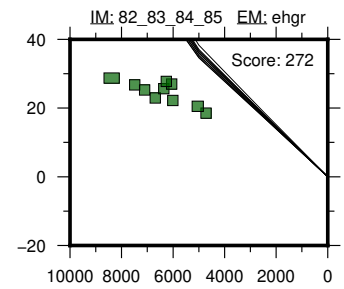
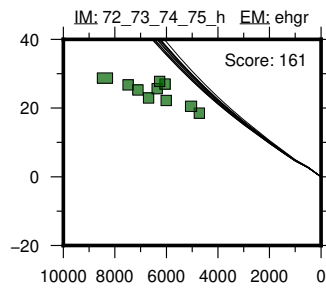
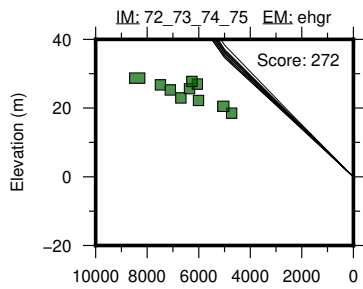


Figure 110: Paleo-sea level and comparison of six models for subregion Baltic Sea, location Porvoo.

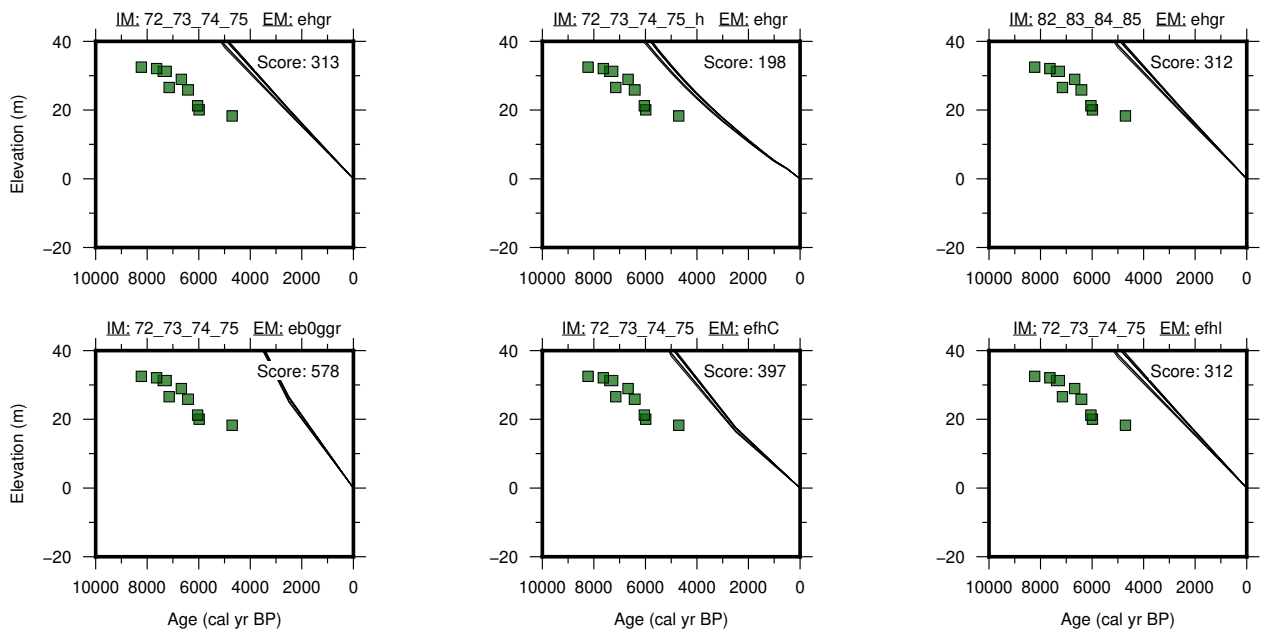
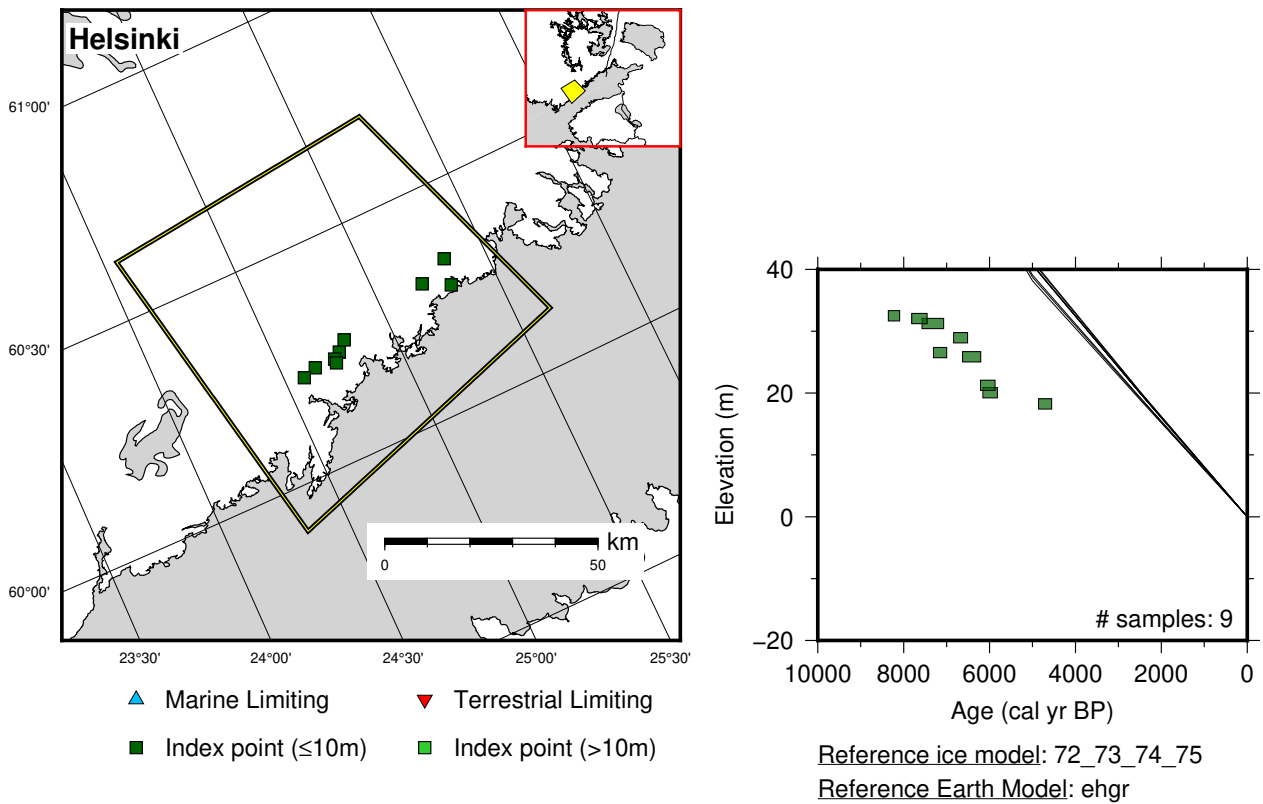


Figure 111: Paleo-sea level and comparison of six models for subregion Baltic Sea, location Helsinki.

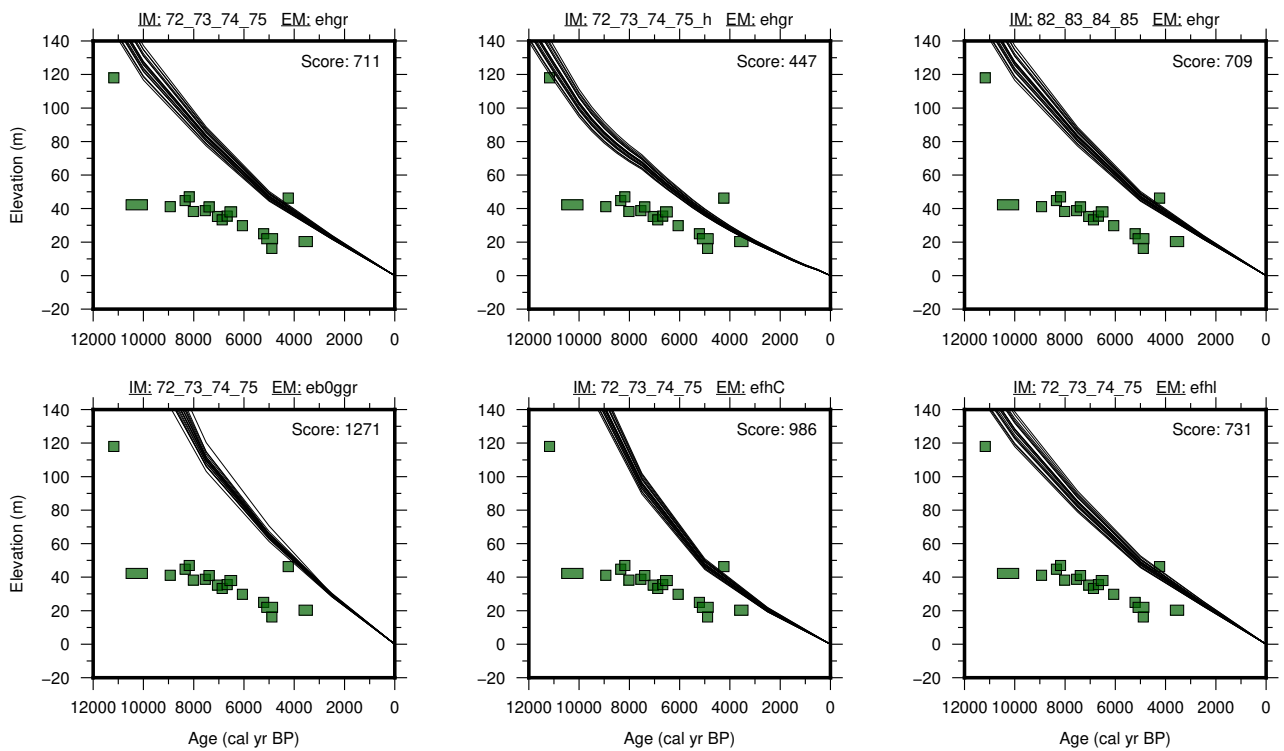
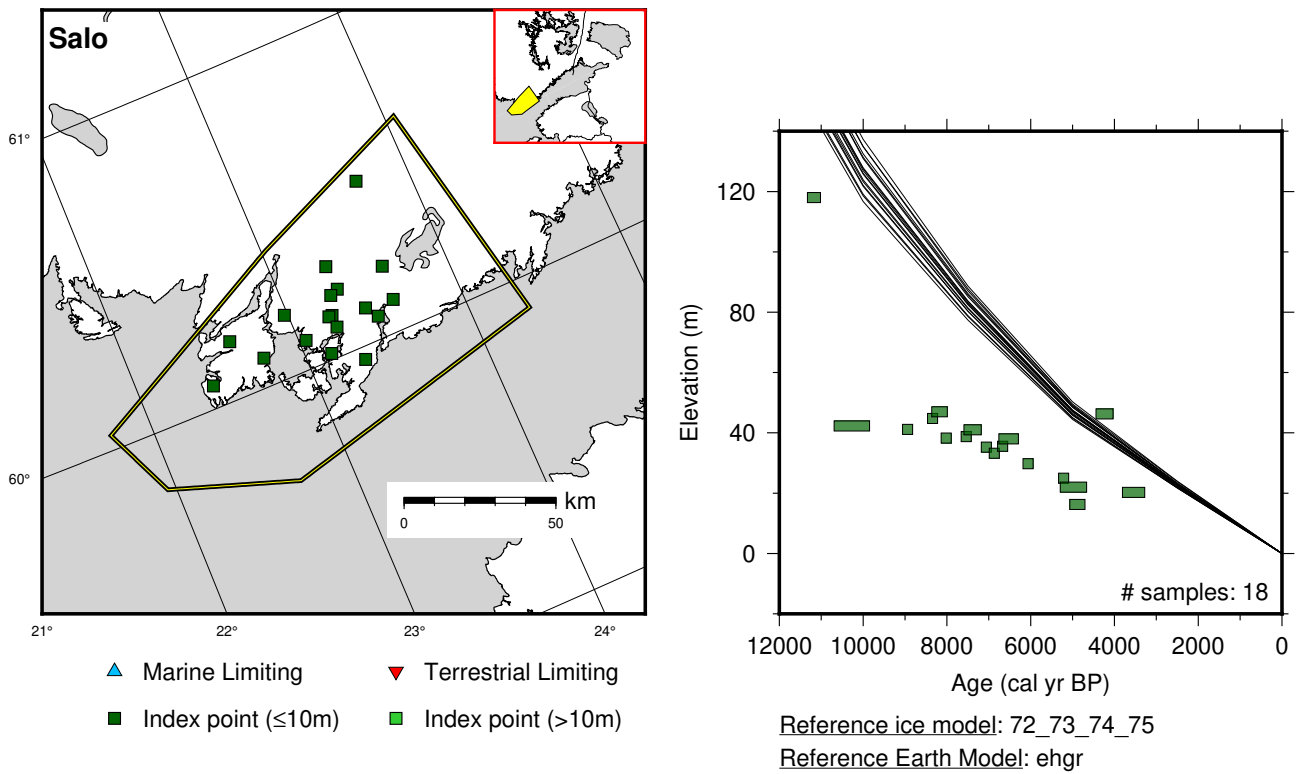
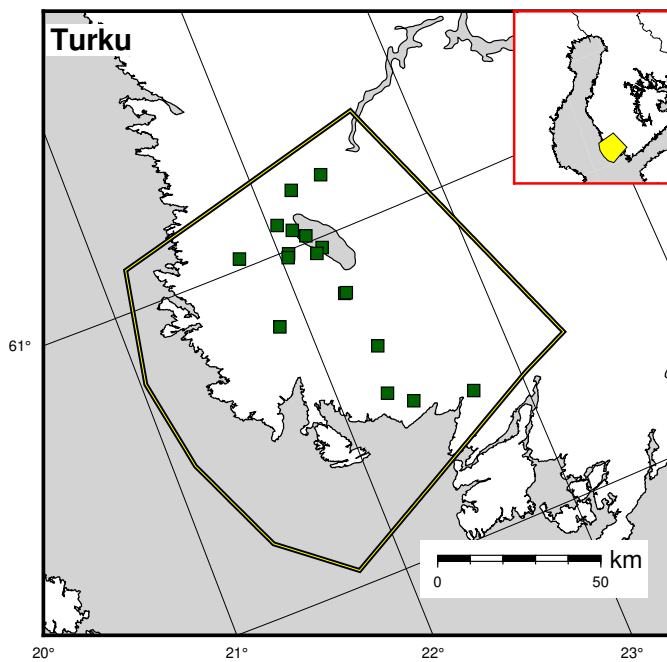
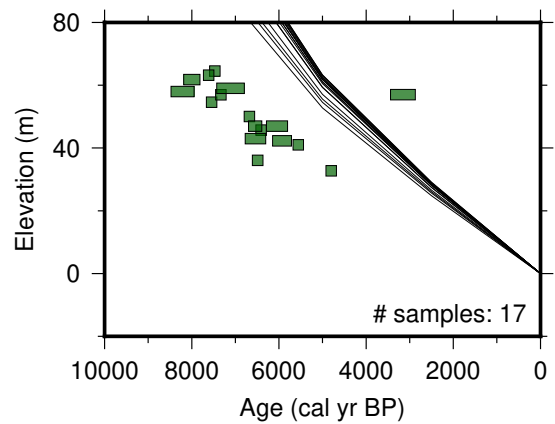


Figure 112: Paleo-sea level and comparison of six models for subregion Baltic Sea, location Salo.



- ▲ Marine Limiting ▼ Terrestrial Limiting
- Index point (≤10m) ■ Index point (>10m)



Reference ice model: 72_73_74_75
 Reference Earth Model: ehgr

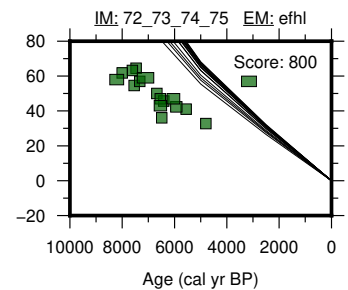
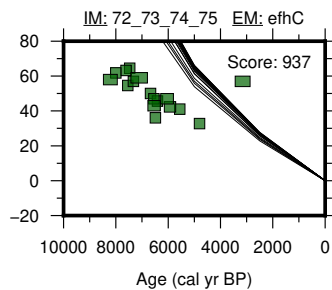
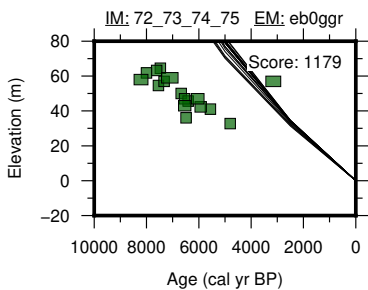
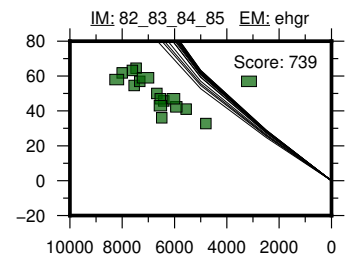
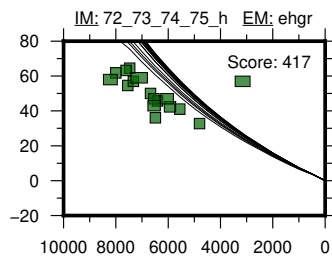
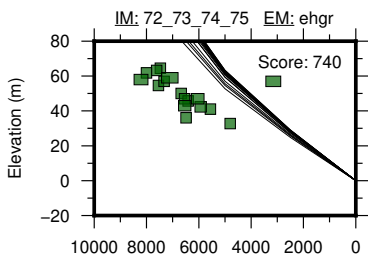
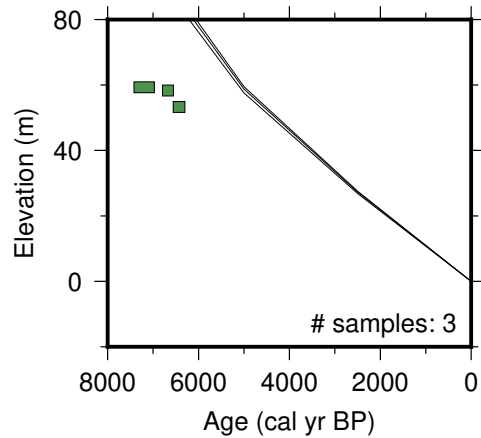
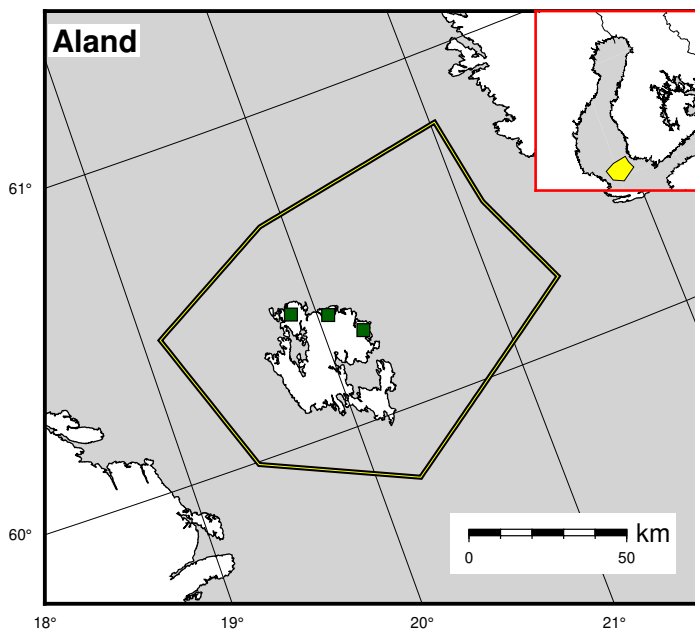


Figure 113: Paleo-sea level and comparison of six models for subregion Baltic Sea, location Turku.



Reference ice model: 72_73_74_75
 Reference Earth Model: ehgr

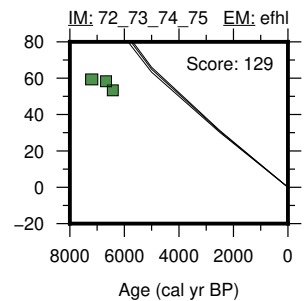
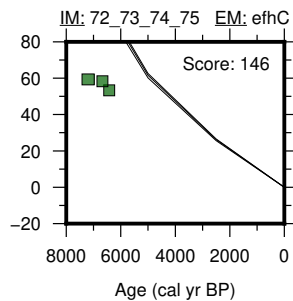
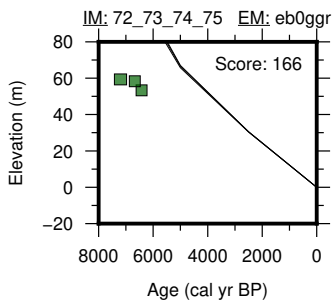
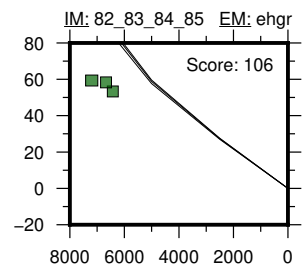
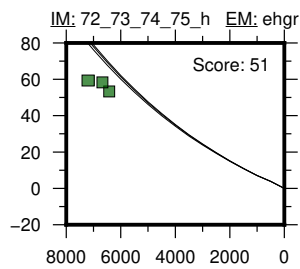
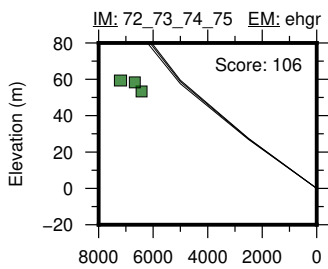


Figure 114: Paleo-sea level and comparison of six models for subregion Baltic Sea, location Aland.

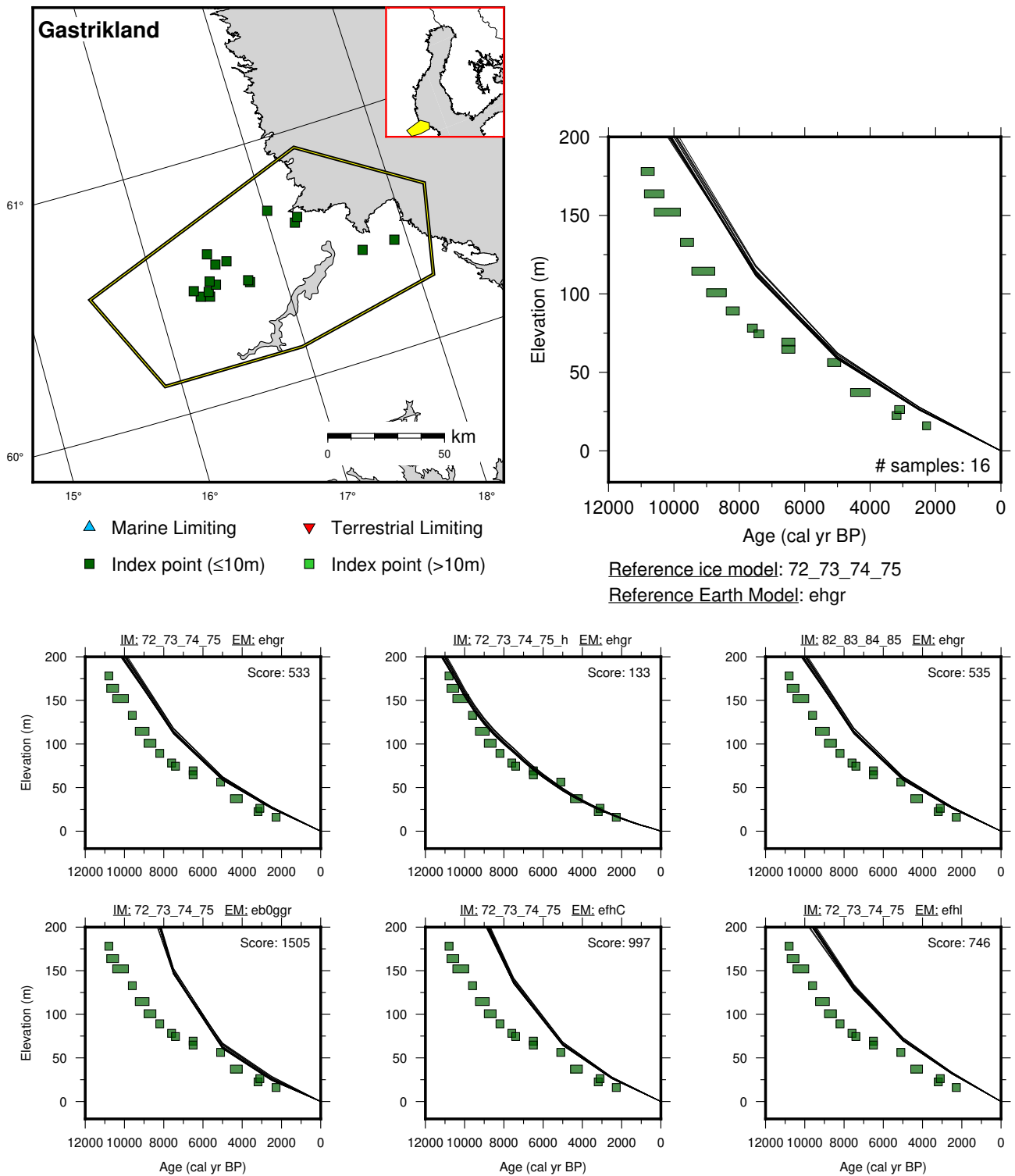


Figure 115: Paleo-sea level and comparison of six models for subregion Baltic Sea, location Gastrikland.

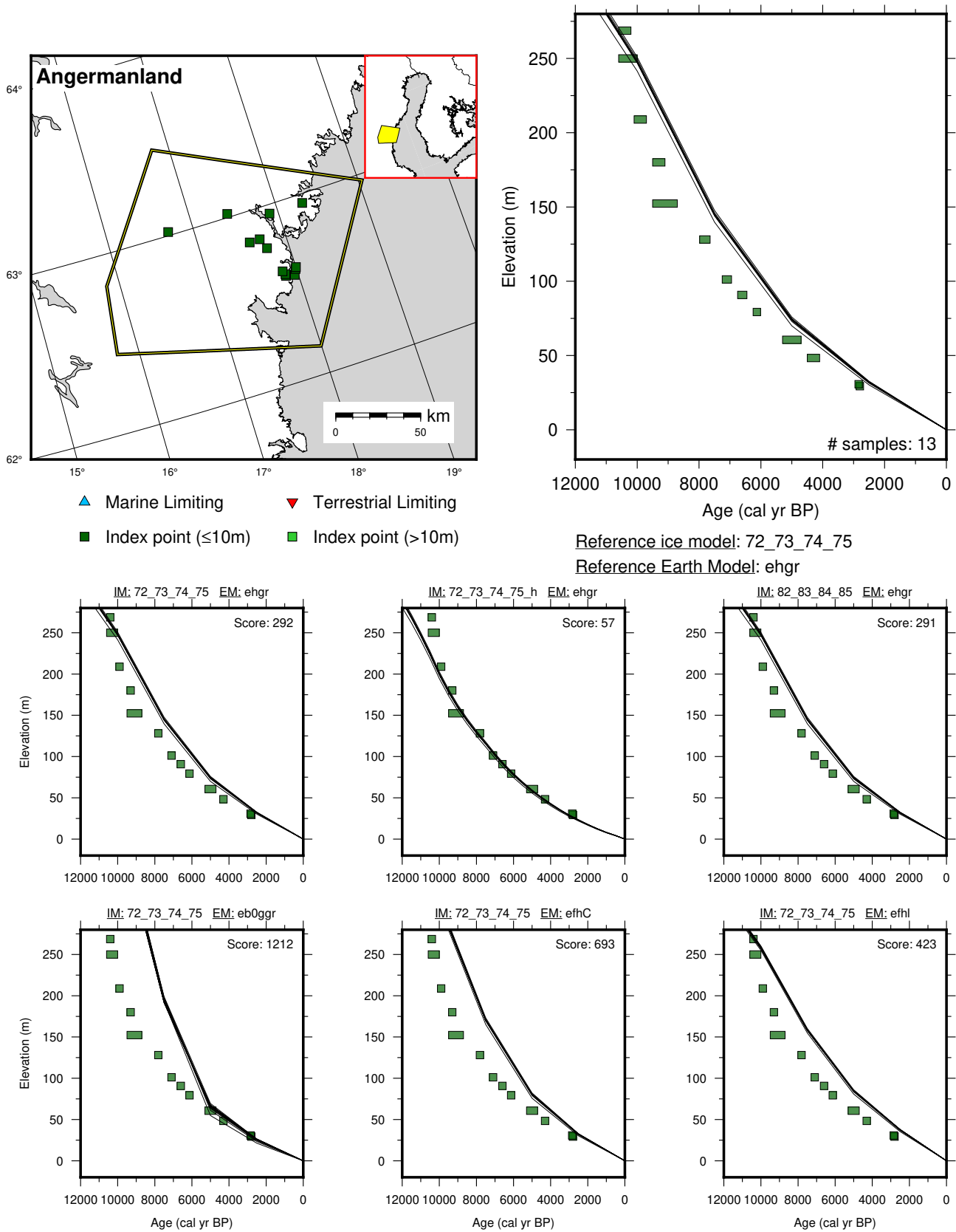
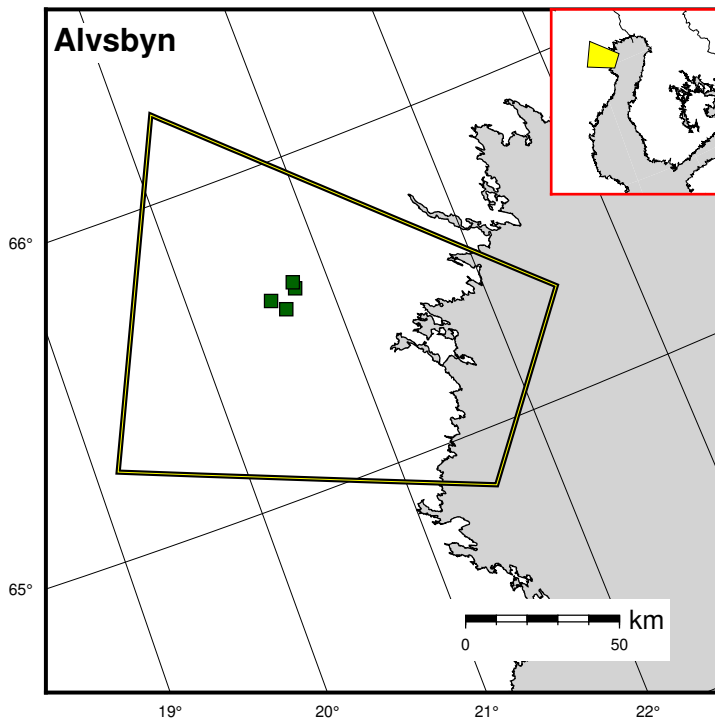
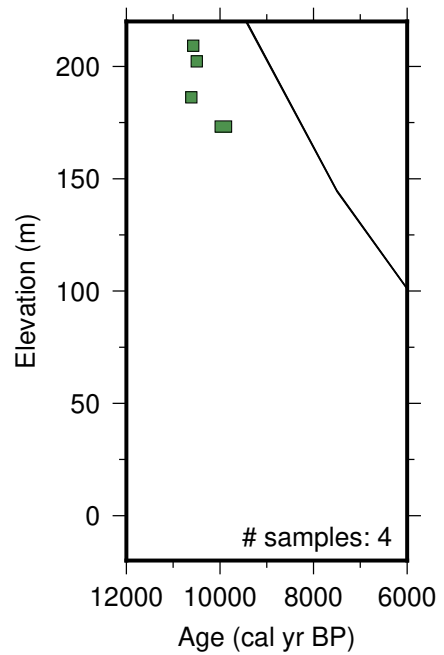


Figure 116: Paleo-sea level and comparison of six models for subregion Baltic Sea, location Angermanland.



- ▲ Marine Limiting
- ▼ Terrestrial Limiting
- Index point (≤10m)
- Index point (>10m)



Reference ice model: 72_73_74_75
 Reference Earth Model: ehgr

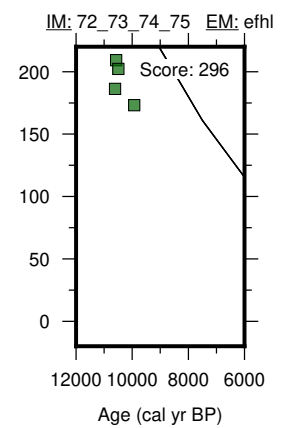
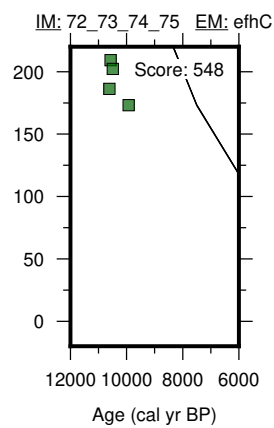
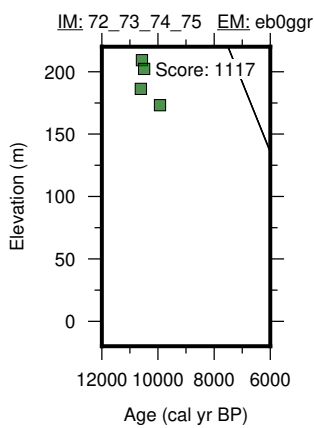
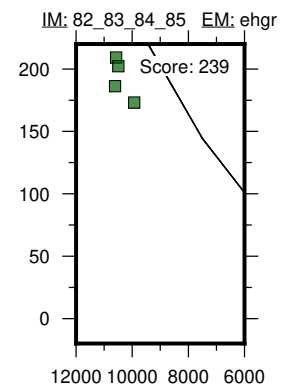
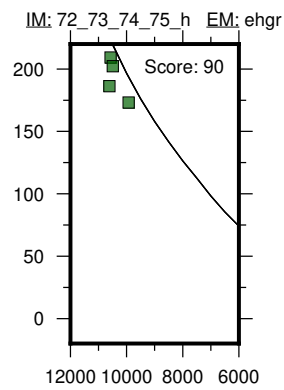
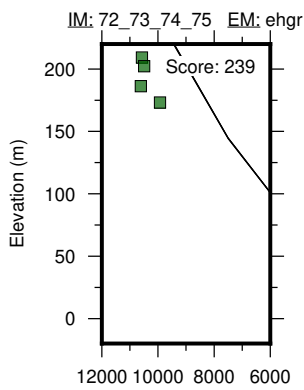


Figure 117: Paleo-sea level and comparison of six models for subregion Baltic Sea, location Alvsbyn.

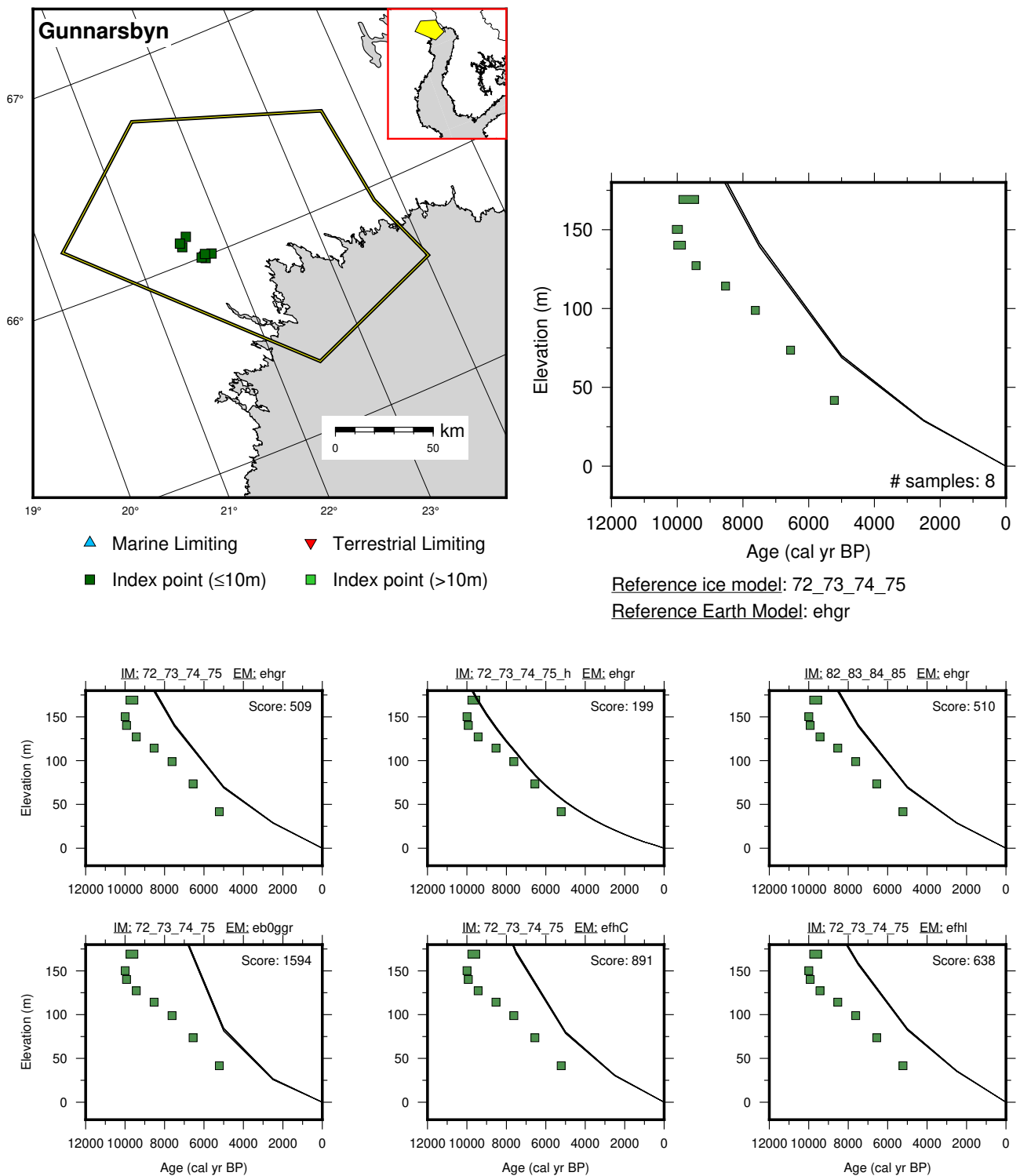


Figure 118: Paleo-sea level and comparison of six models for subregion Baltic Sea, location Gunnarsbyn.

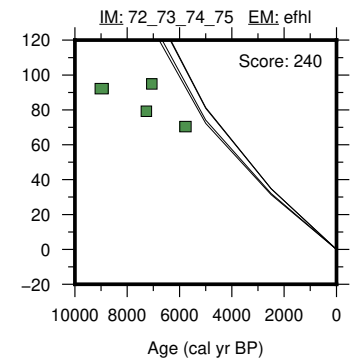
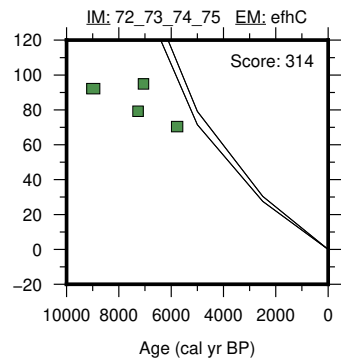
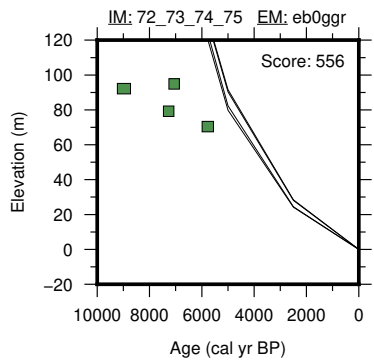
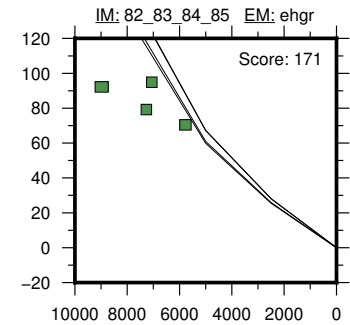
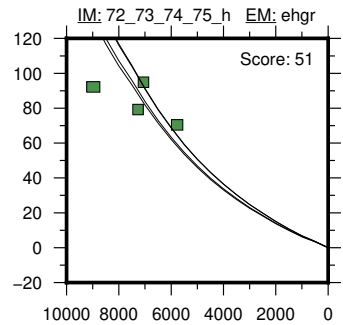
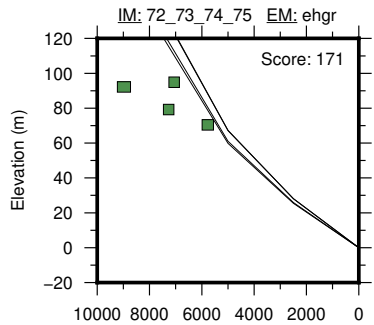
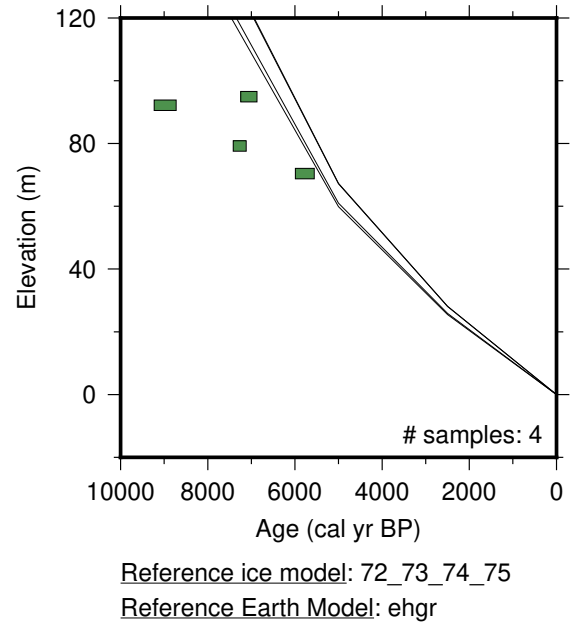
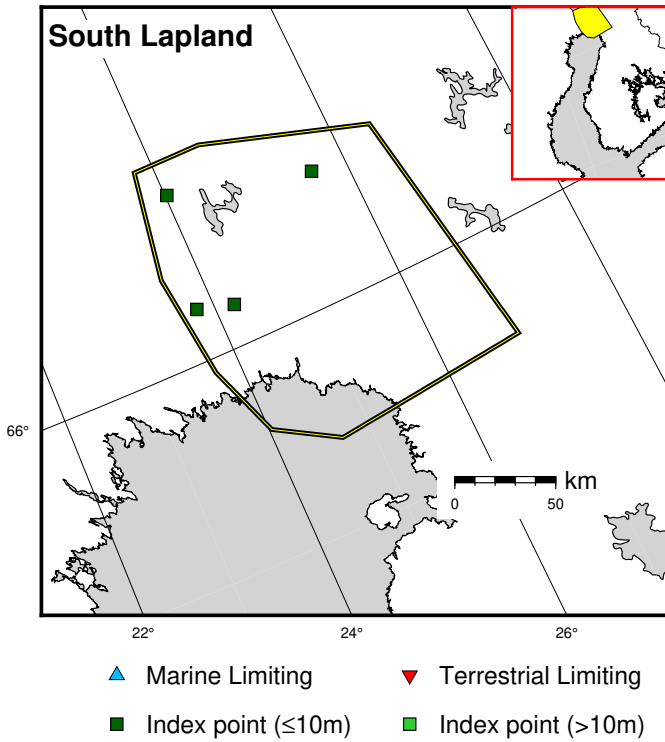
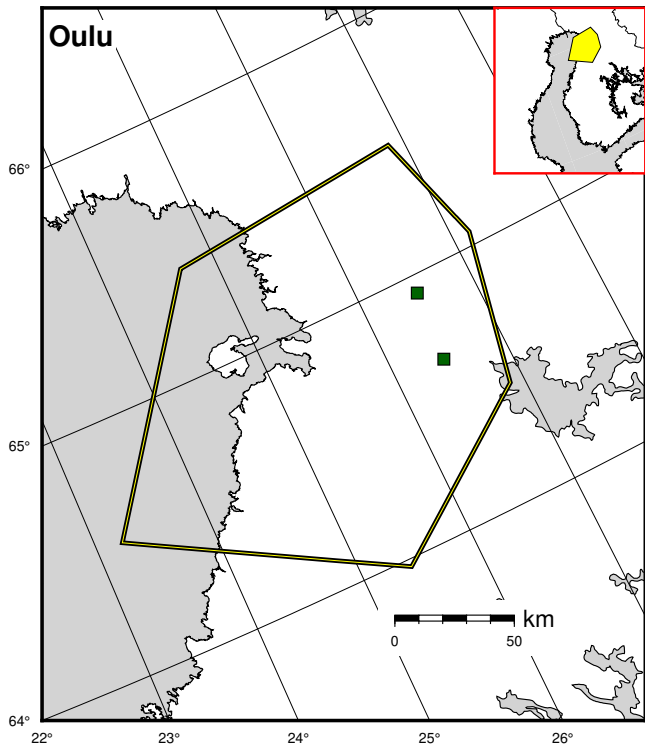
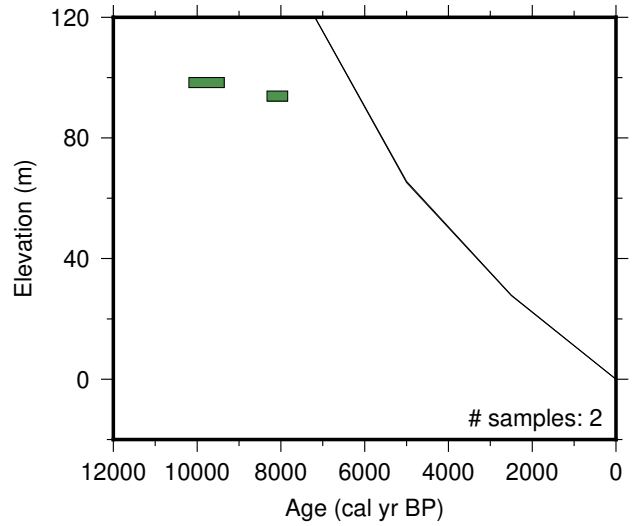


Figure 119: Paleo-sea level and comparison of six models for subregion Baltic Sea, location South Lapland.



- ▲ Marine Limiting
- ▼ Terrestrial Limiting
- Index point (≤10m)
- Index point (>10m)



Reference ice model: 72_73_74_75
 Reference Earth Model: ehgr

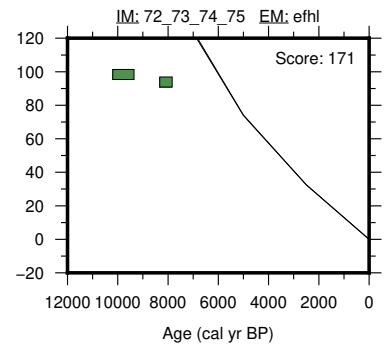
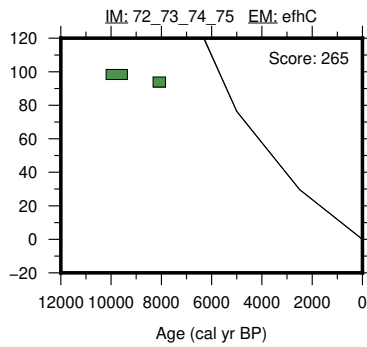
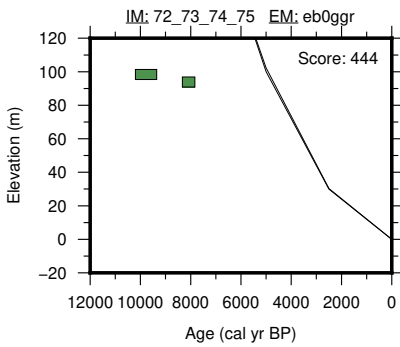
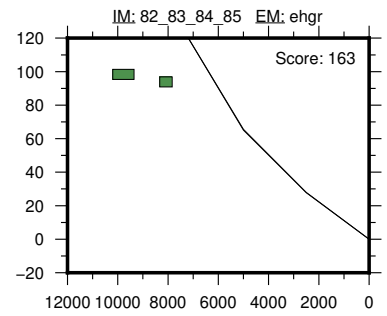
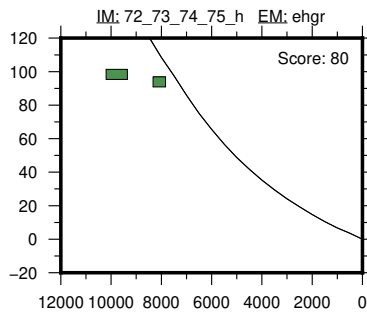
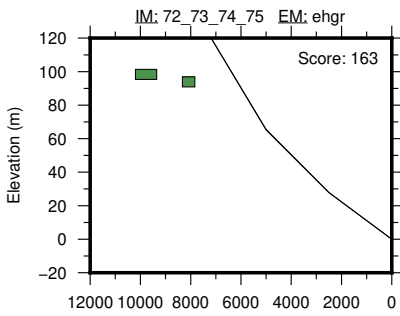
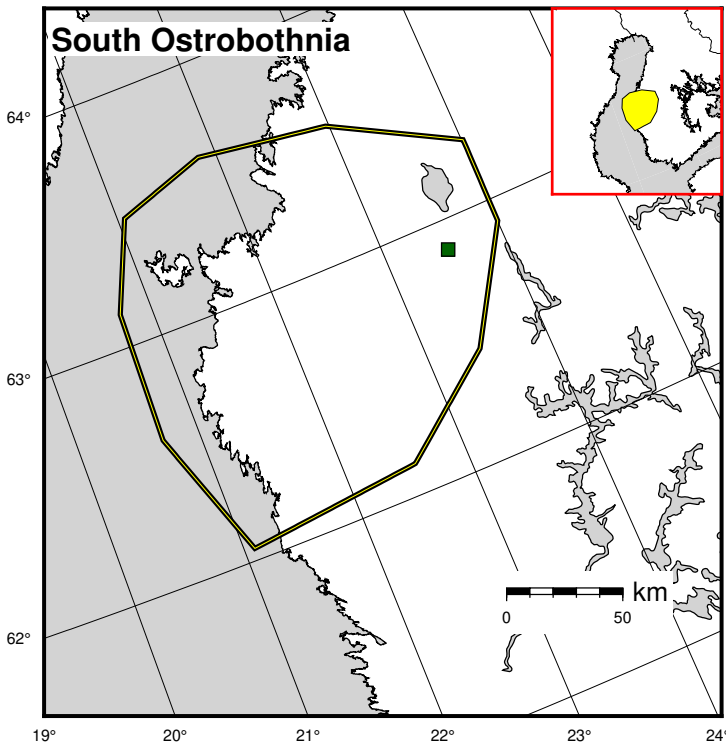
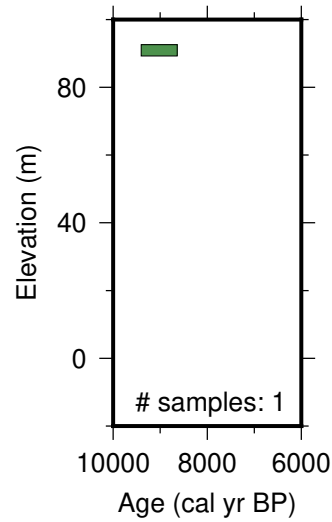


Figure 120: Paleo-sea level and comparison of six models for subregion Baltic Sea, location Oulu.



- ▲ Marine Limiting
- ▼ Terrestrial Limiting
- Index point ($\leq 10\text{m}$)
- Index point ($>10\text{m}$)



Reference ice model: 72_73_74_75
 Reference Earth Model: ehgr

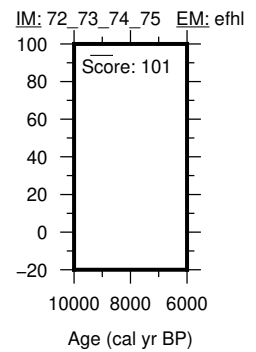
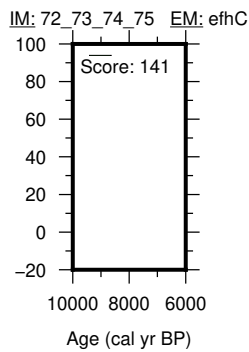
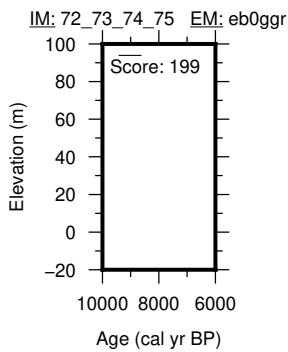
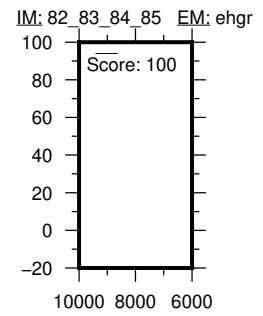
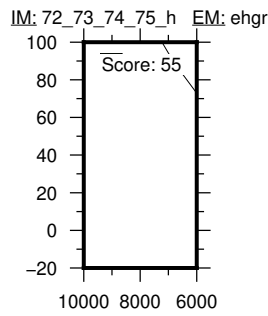
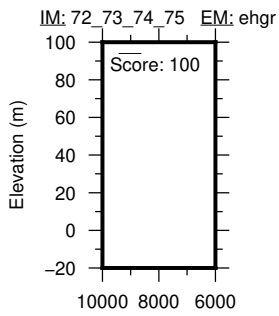
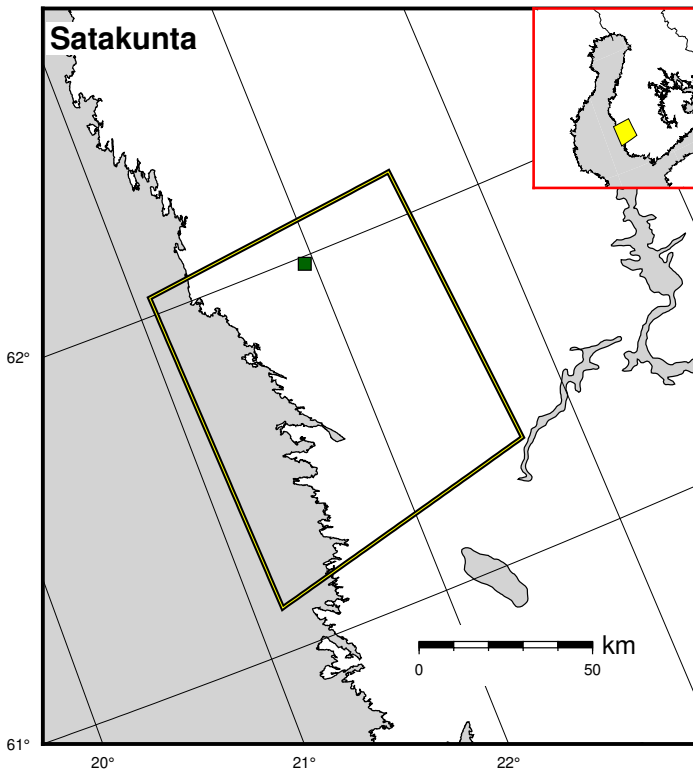
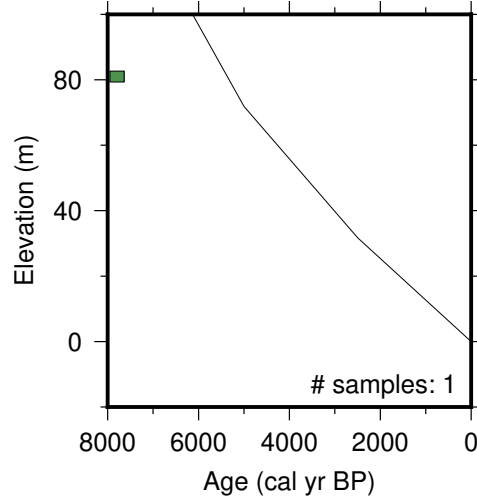


Figure 121: Paleo-sea level and comparison of six models for subregion Baltic Sea, location South Ostrobothnia.



- ▲ Marine Limiting
- ▼ Terrestrial Limiting
- Index point (≤10m)
- Index point (>10m)



Reference ice model: 72_73_74_75
 Reference Earth Model: ehgr

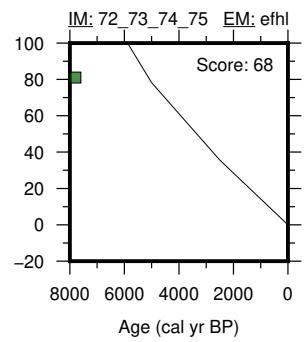
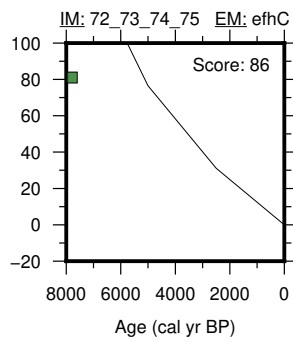
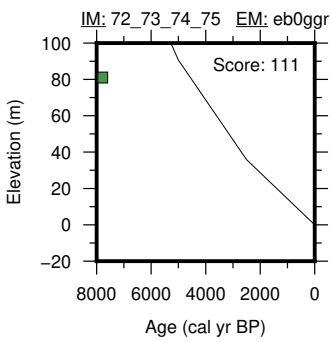
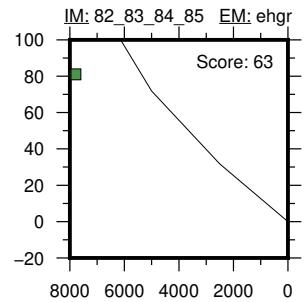
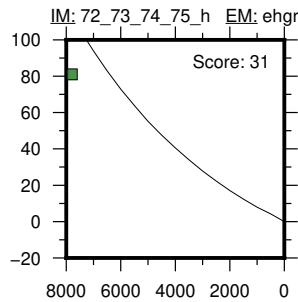
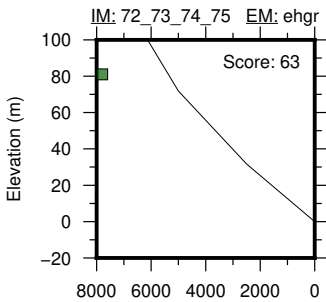
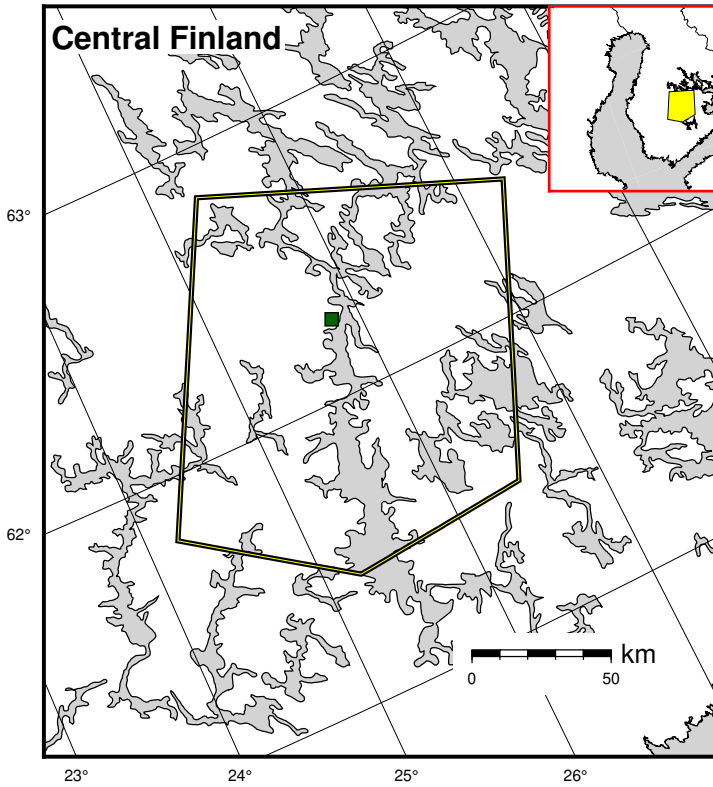
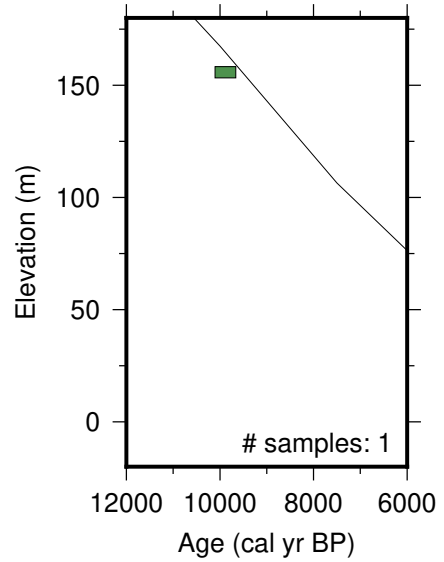


Figure 122: Paleo-sea level and comparison of six models for subregion Baltic Sea, location Satakunta.



- ▲ Marine Limiting ▼ Terrestrial Limiting
- Index point (≤10m) ■ Index point (>10m)



Reference ice model: 72_73_74_75
 Reference Earth Model: ehgr

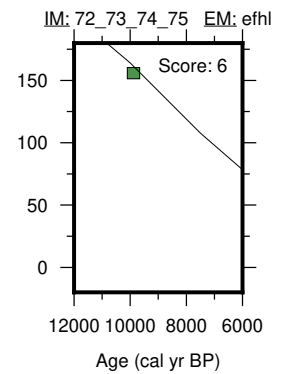
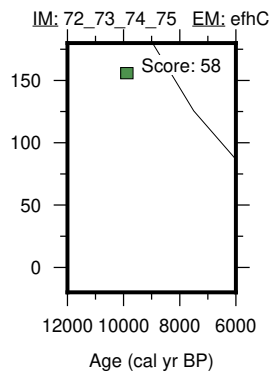
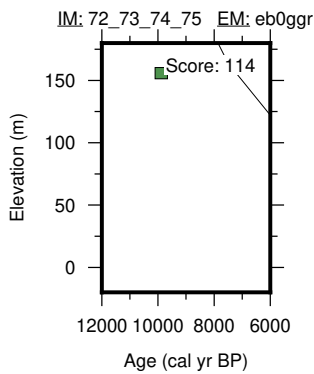
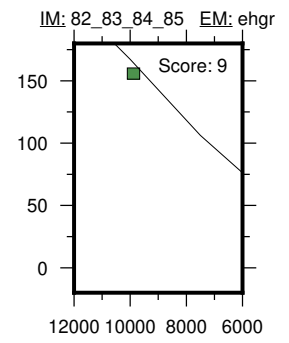
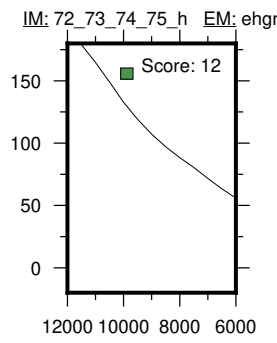
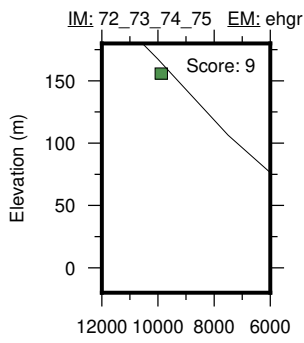


Figure 123: Paleo-sea level and comparison of six models for subregion Baltic Sea, location Central Finland.

10.2 North Sea

References for the data used in each location.

Rotterdam: Berendsen et al. (2007); Hijma and Cohen (2010, 2019); Hijma et al. (2009); Jelgersma (1961); Kiden (1989, 1995); Slupik et al. (2013); van de Plassche (1982, 1995); van de Plassche et al. (2010); van Heteren et al. (2002); Vink et al. (2007); Vos (1992, 2013); Vos and Cohen (2014); Vos et al. (2010, 2011, 2015)

Langeoog: Barckhausen (1969); Bungenstock (2005); Bungenstock et al. (2021); Mauz and Bungenstock (2007); NIBIS® Map Server (2014)

Netherlands Wadden Sea: Bakker (1992); De Groot et al. (1996); De Jong (1984); Griede (1978); Jelgersma (1961); Kiden and Vos (2012); Meijles et al. (2018); van der Spek (1994); Woldring et al. (2005)

Belgium: Denys and Baeteman (1995); Vink et al. (2007)

Southern Bight: Jelgersma (1961); Kiden et al. (2002); Vink et al. (2007)

Central Netherlands: Bennema (1954); Jelgersma (1961); Louwe Kooijmans (1976); Makaske et al. (2003); Roeleveld and Gotjé (1993); van de Plassche (1982); van de Plassche et al. (2005); Vink et al. (2007)

Oyster Ground: Behre and Irion (1984); Behre (2003); Jelgersma (1979); Kiden et al. (2002); Vink et al. (2007)

Dogger Bank: Behre (2003, 2007); Behre and Menke (1969); Vink et al. (2007)

Norderney: Barckhausen (1984); Behre (1970, 2003, 2007); Brandt (1980); Freund and Streif (2000); Haarnagel (1957, 1969, 1980); Reinhardt (1965); Scheder et al. (2019, 2022); Streif (1986); Vink et al. (2007)

Bremerhaven: Behre et al. (1975); Behre (2003, 2007); Behre and Kučan (1999); Brandt (1980, 1991); Ey (1995); Haarnagel (1979); Hanisch (1980); Körber-Grohne (1967); Ludwig et al. (1981); Preuss (1979); Schmid (1994); Schütte (1939); Sindowski (1969); Strahl (2002a,b); Streif (1981, 1984, 1985, 1986); Vink et al. (2007)

Elbe: Bantelmann (1960, 1966, 1975); Bantelmann et al. (1984); Behre (2003, 2007); Behre et al. (1979); Brandt (1980); Higelke et al. (1984); Linke (1982); Meier (2001a,b); Menke (1976, 1988); Rohde (1975); Vink et al. (2007)

German Bight: Behre (2003, 2007); Ludwig et al. (1979); Menke (1996); Streif et al. (1983); Vink et al. (2007)

Ho Bugt: Gehrels et al. (2006)

Limfjord: Jessen et al. (2019); Nielsen (2010, 2013); Petersen (1975, 1981, 1985, 1998); Petersen and von Platen-Hallermund (2018)

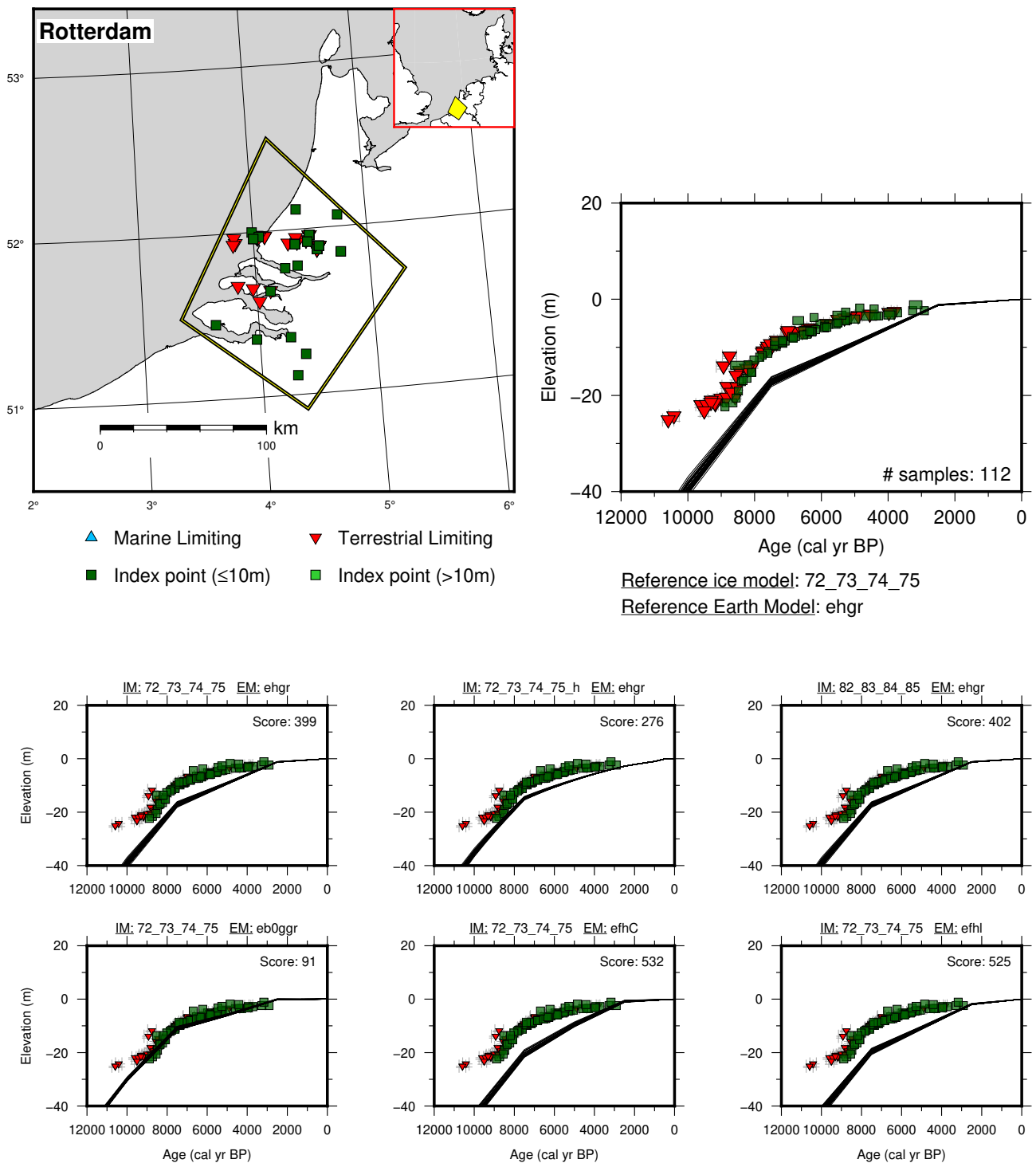
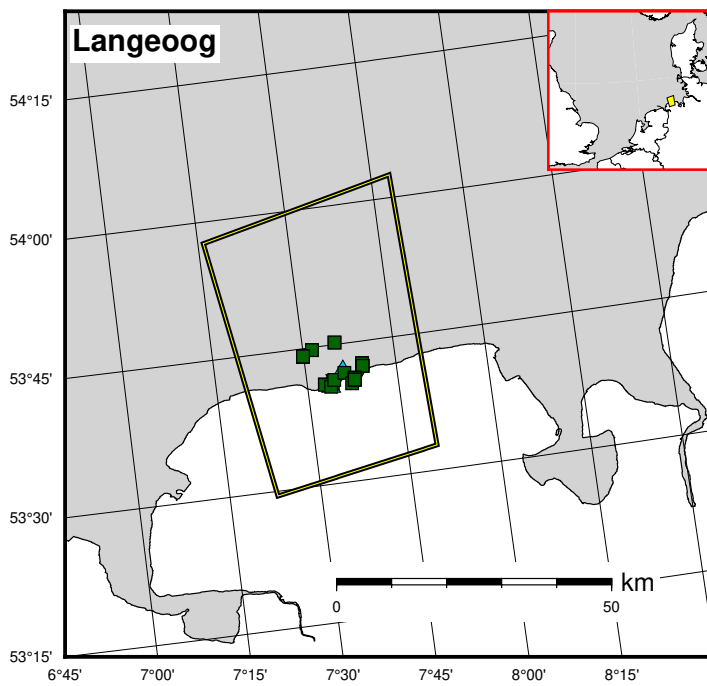
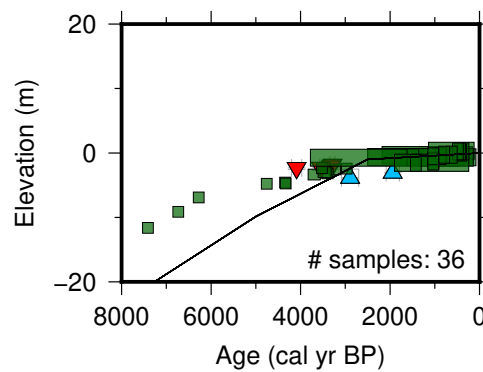


Figure 124: Paleo-sea level and comparison of six models for subregion North Sea, location Rotterdam.



- ▲ Marine Limiting
- ▼ Terrestrial Limiting
- Index point (≤10m)
- Index point (>10m)



Reference ice model: 72_73_74_75
Reference Earth Model: ehgr

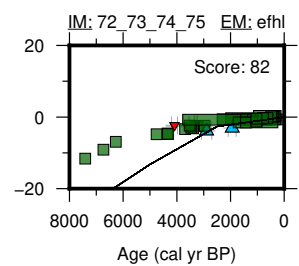
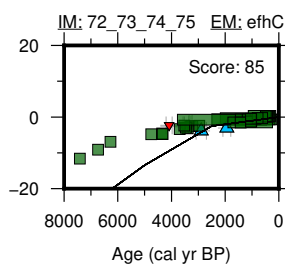
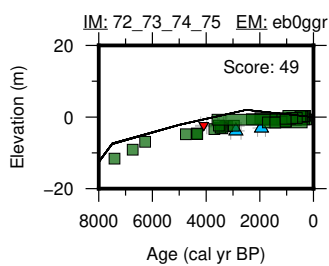
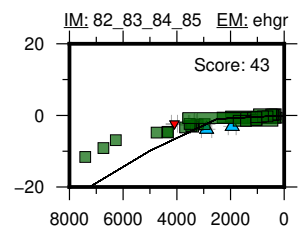
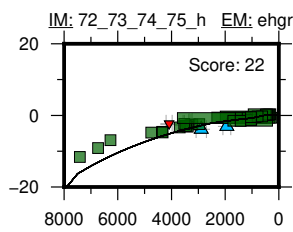
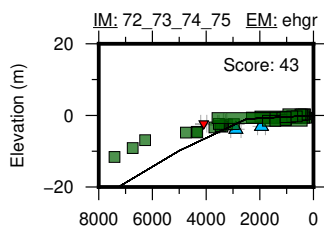


Figure 125: Paleo-sea level and comparison of six models for subregion North Sea, location Langeoog.

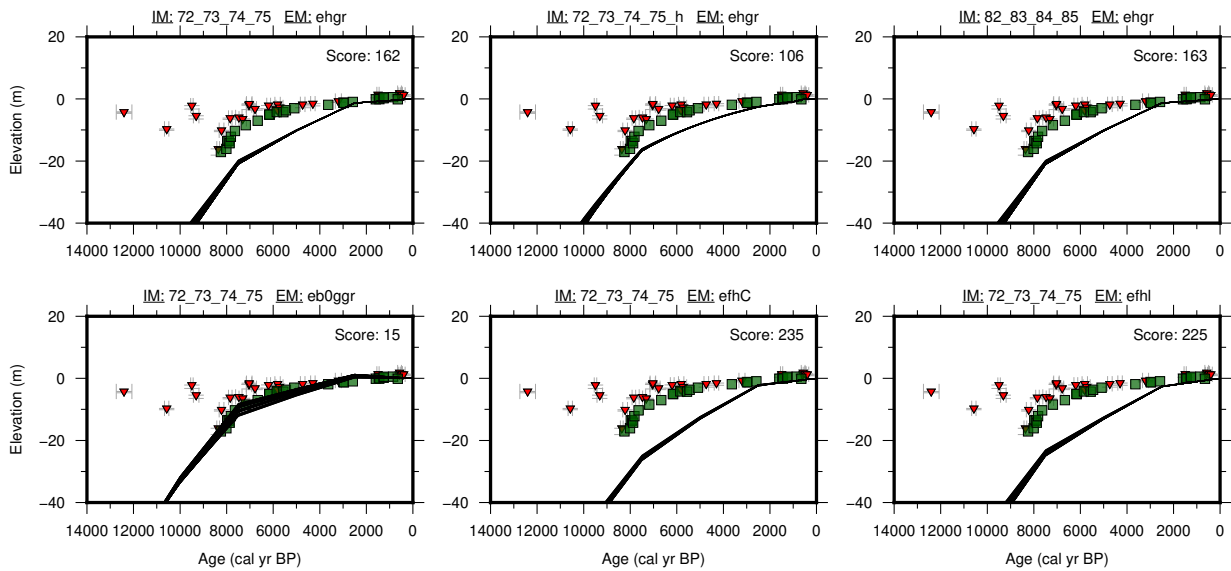
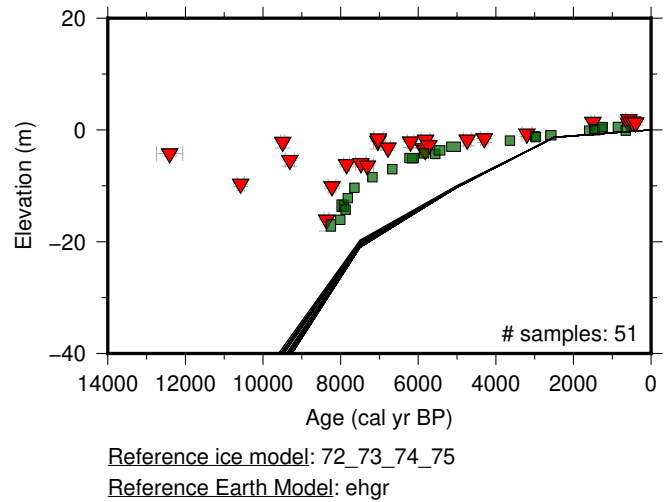
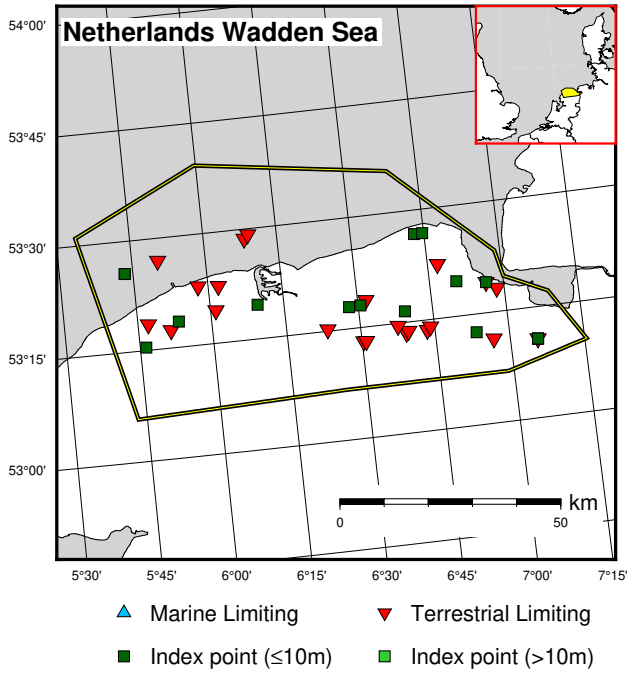


Figure 126: Paleo-sea level and comparison of six models for subregion North Sea, location Netherlands Wadden Sea.

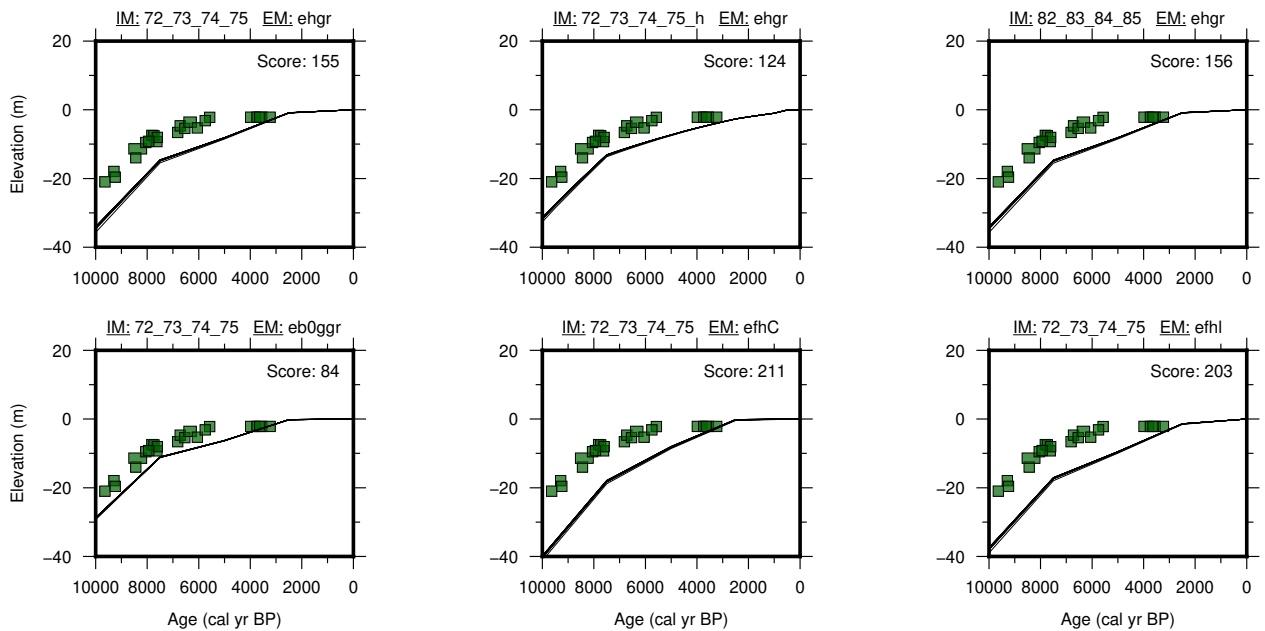
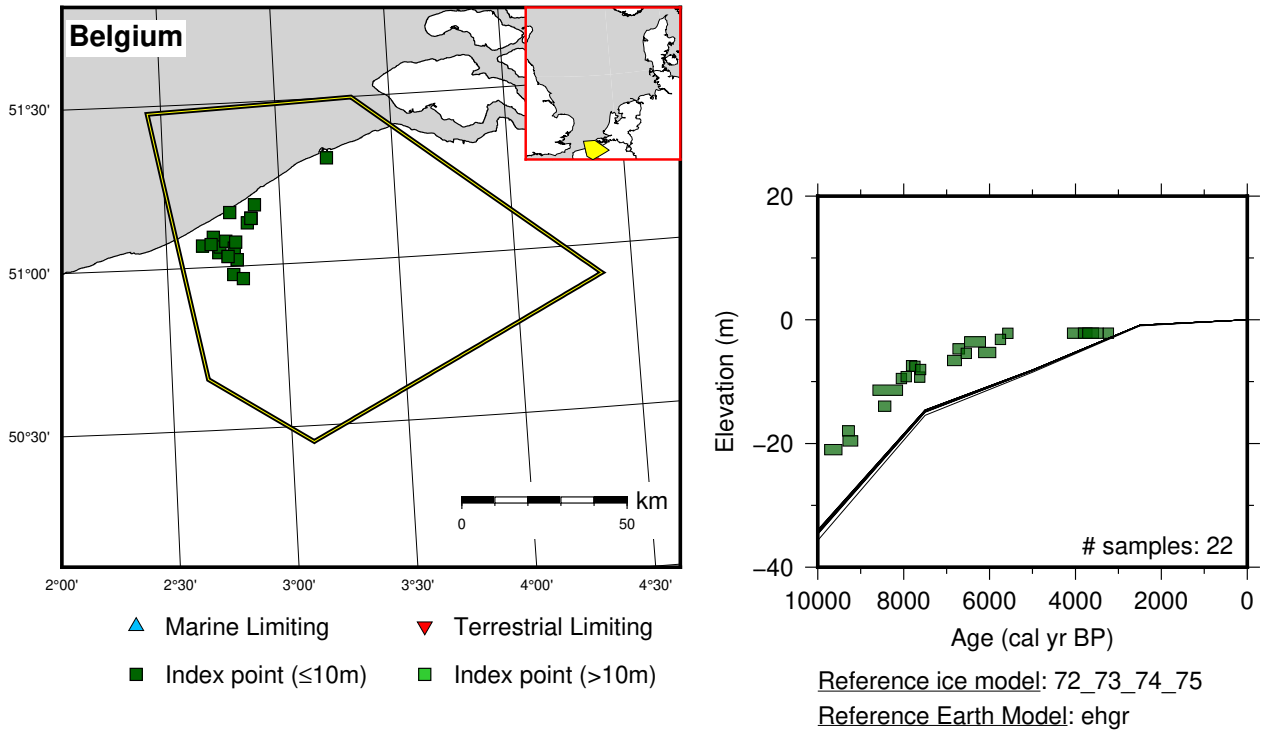
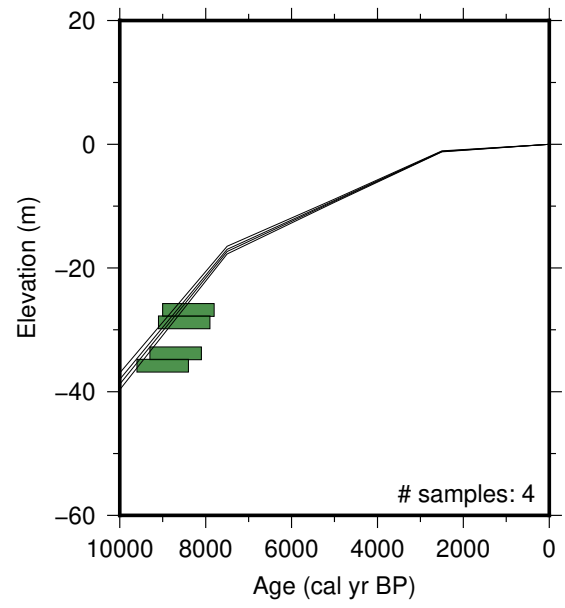
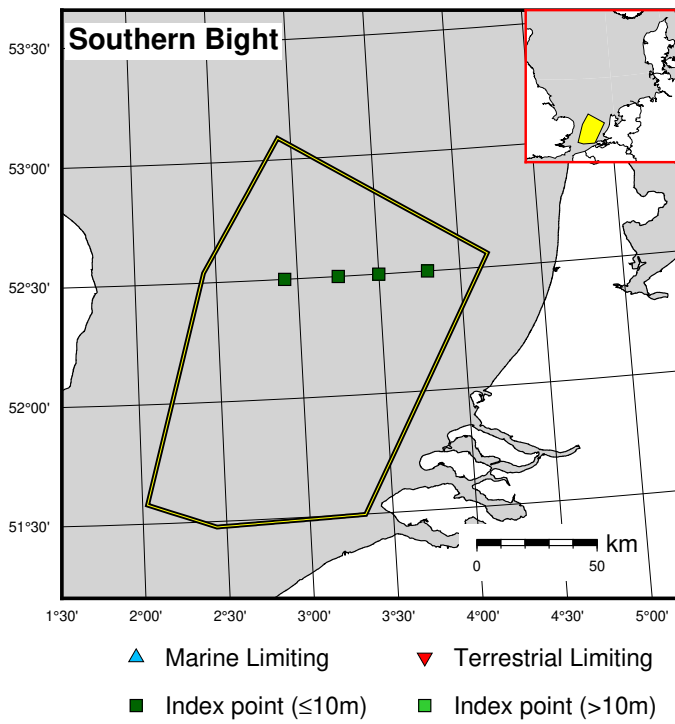


Figure 127: Paleo-sea level and comparison of six models for subregion North Sea, location Belgium.



Reference ice model: 72_73_74_75
 Reference Earth Model: ehgr

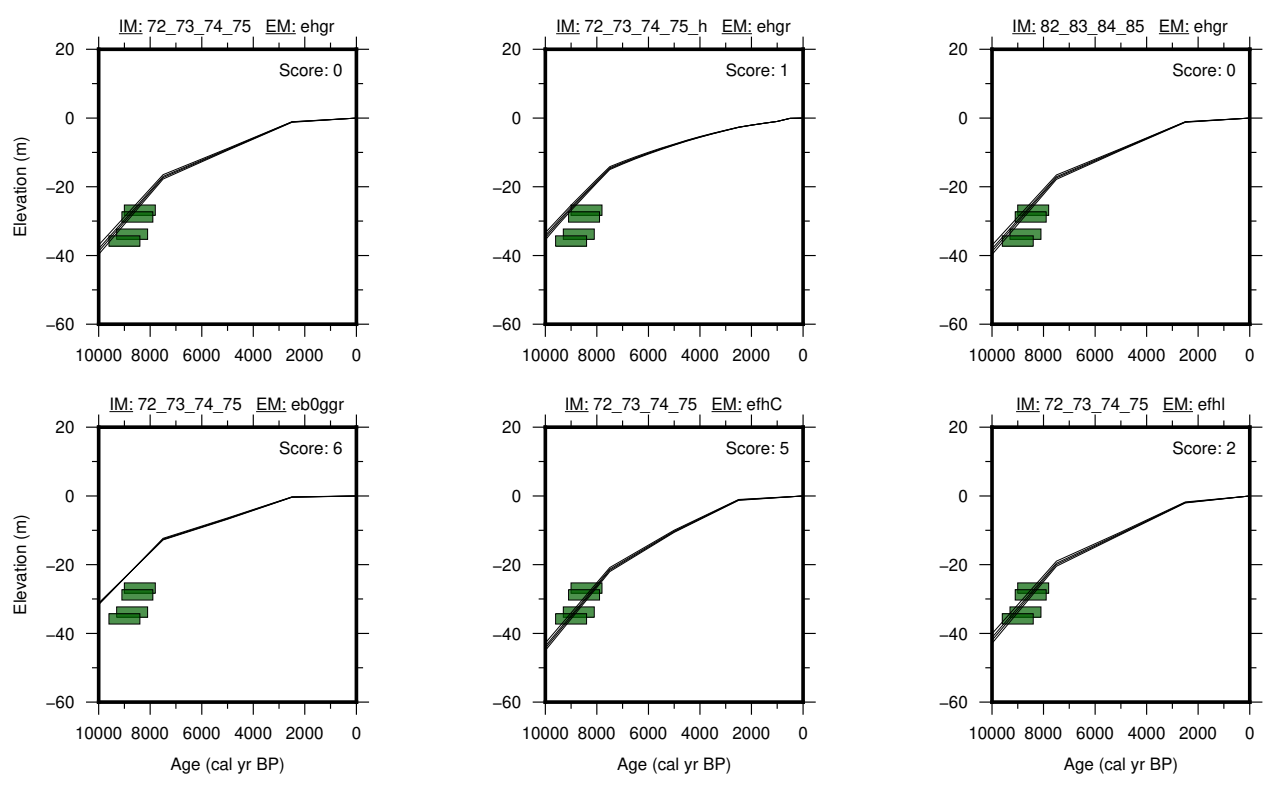


Figure 128: Paleo-sea level and comparison of six models for subregion North Sea, location Southern Bight.

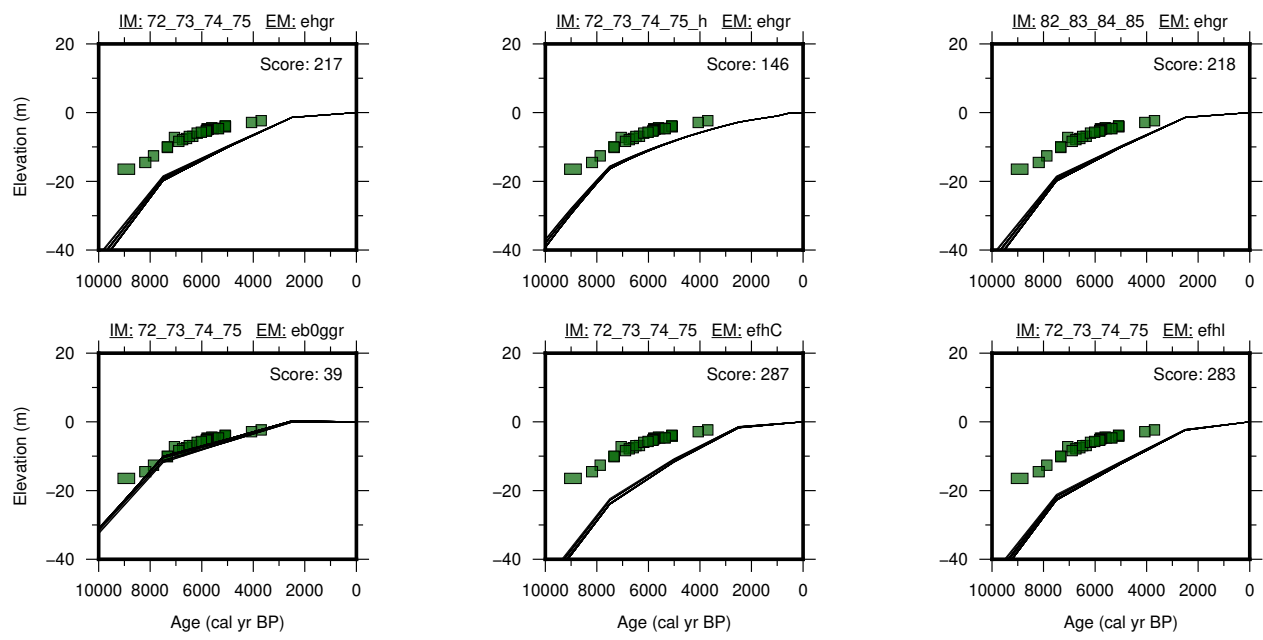
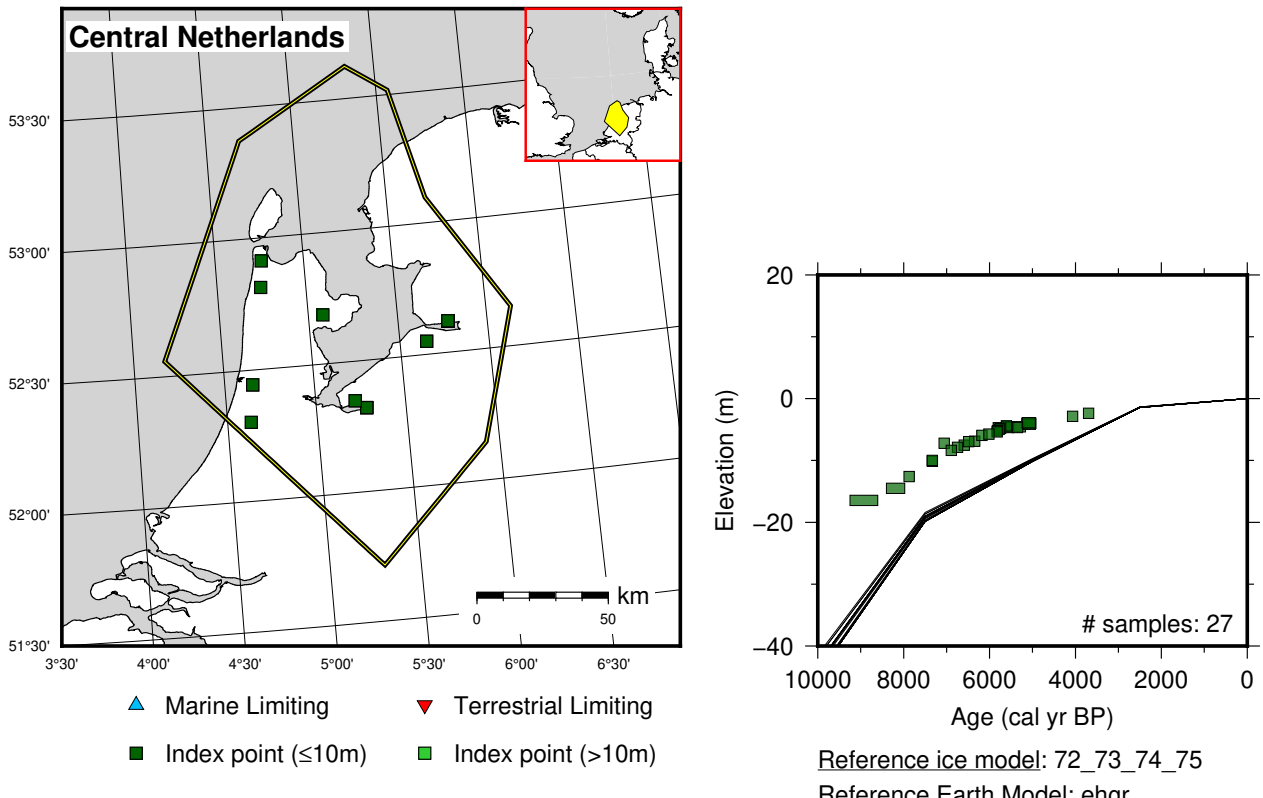
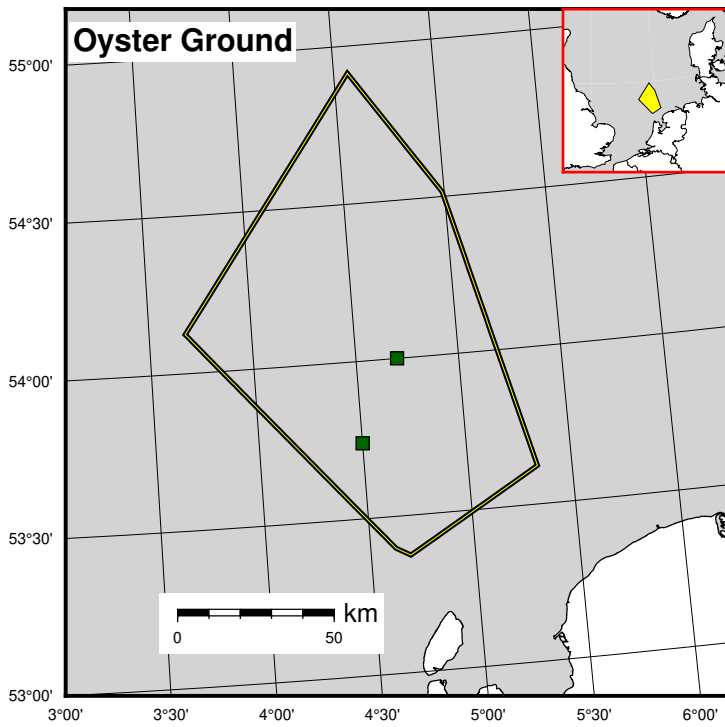
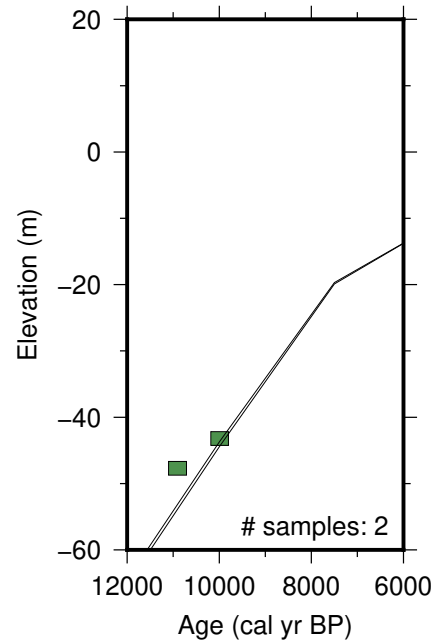


Figure 129: Paleo-sea level and comparison of six models for subregion North Sea, location Central Netherlands.



- ▲ Marine Limiting
- ▼ Terrestrial Limiting
- Index point ($\leq 10\text{m}$)
- Index point ($> 10\text{m}$)



Reference ice model: 72_73_74_75
 Reference Earth Model: ehgr

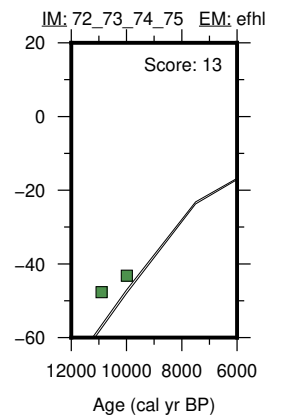
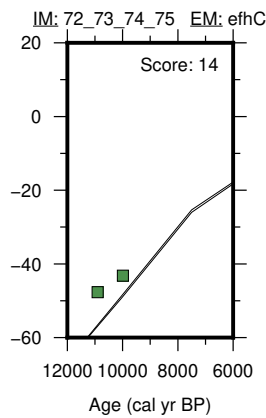
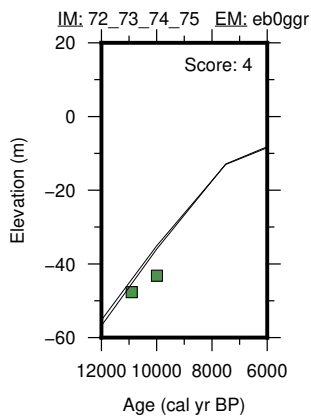
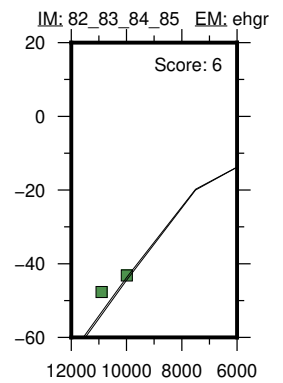
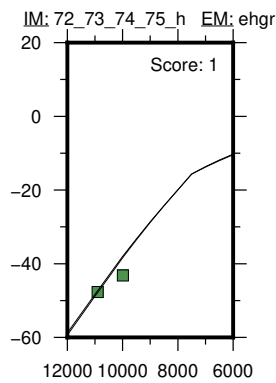
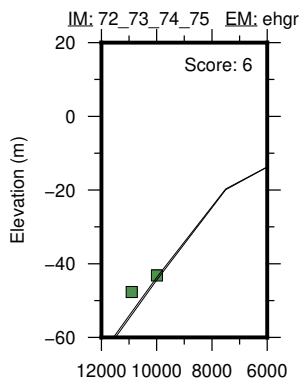
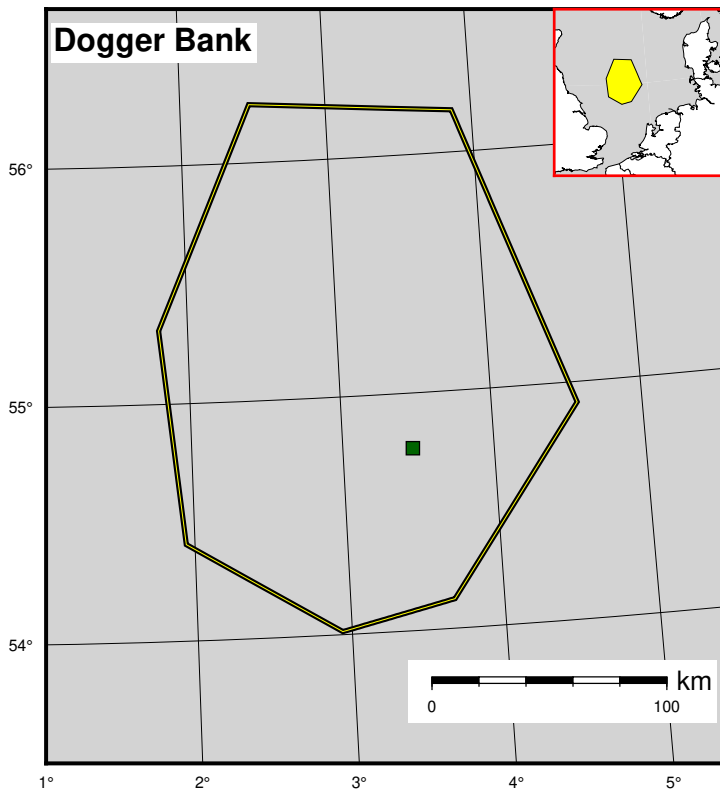
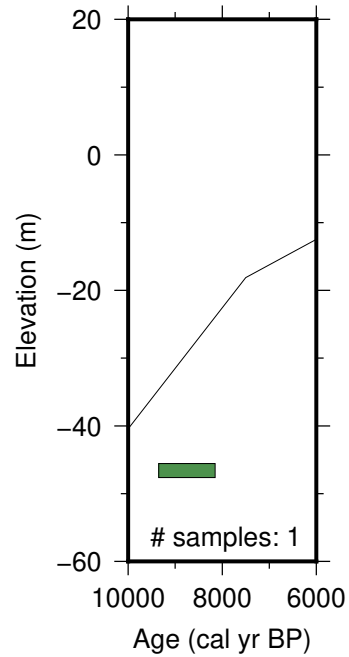


Figure 130: Paleo-sea level and comparison of six models for subregion North Sea, location Oyster Ground.



- ▲ Marine Limiting
- ▼ Terrestrial Limiting
- Index point ($\leq 10\text{m}$)
- Index point ($> 10\text{m}$)



Reference ice model: 72_73_74_75
Reference Earth Model: ehgr

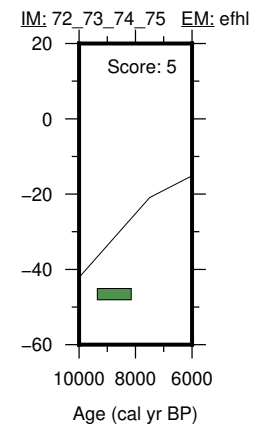
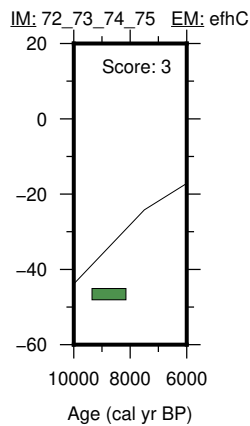
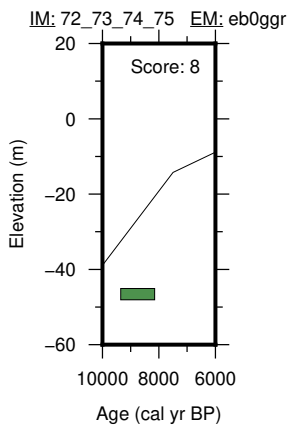
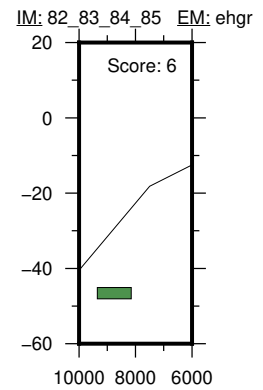
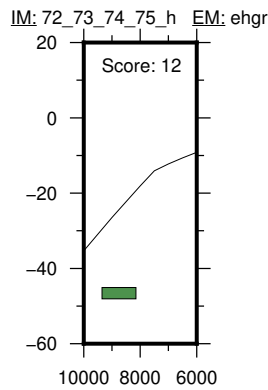
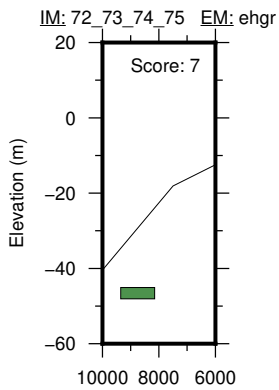
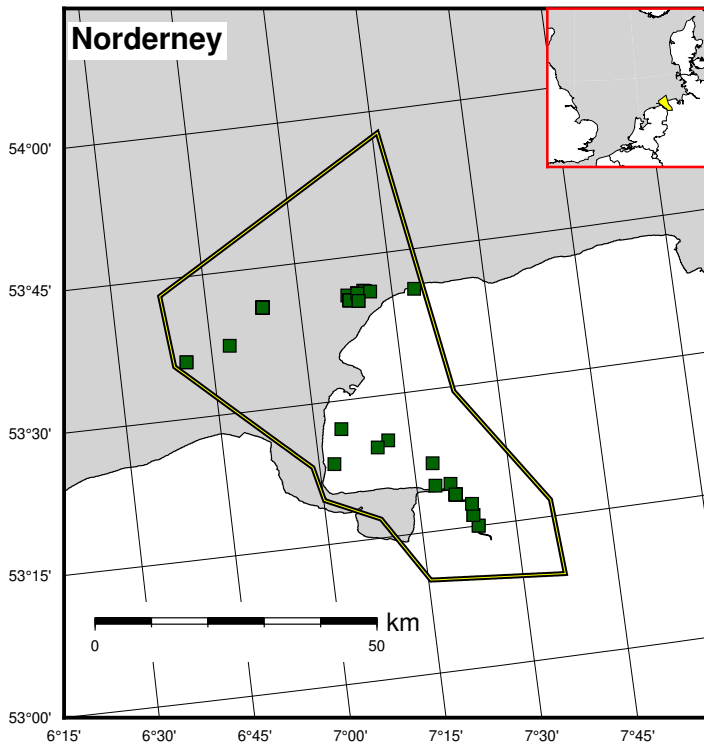
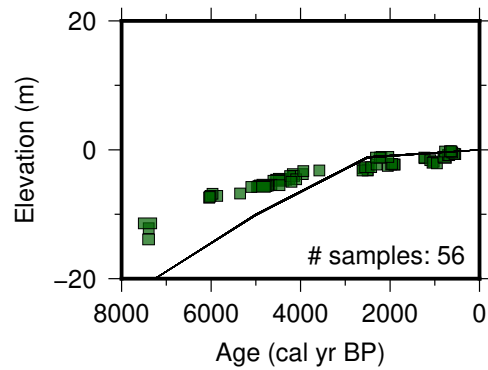


Figure 131: Paleo-sea level and comparison of six models for subregion North Sea, location Dogger Bank.



- ▲ Marine Limiting
- ▼ Terrestrial Limiting
- Index point (≤10m)
- Index point (>10m)



Reference ice model: 72_73_74_75
Reference Earth Model: ehgr

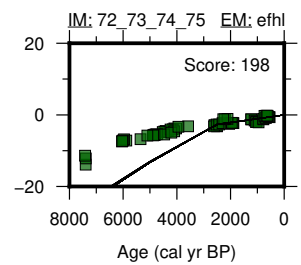
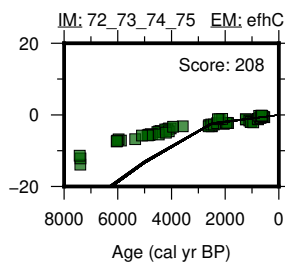
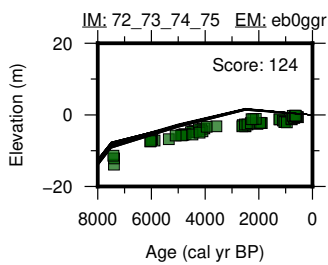
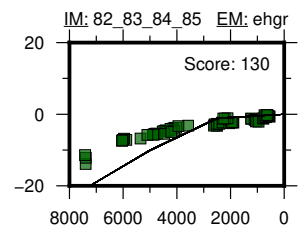
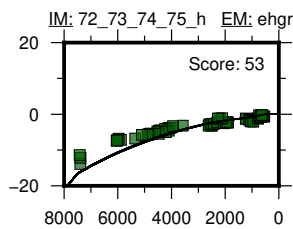
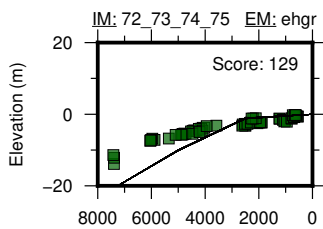


Figure 132: Paleo-sea level and comparison of six models for subregion North Sea, location Norderney.

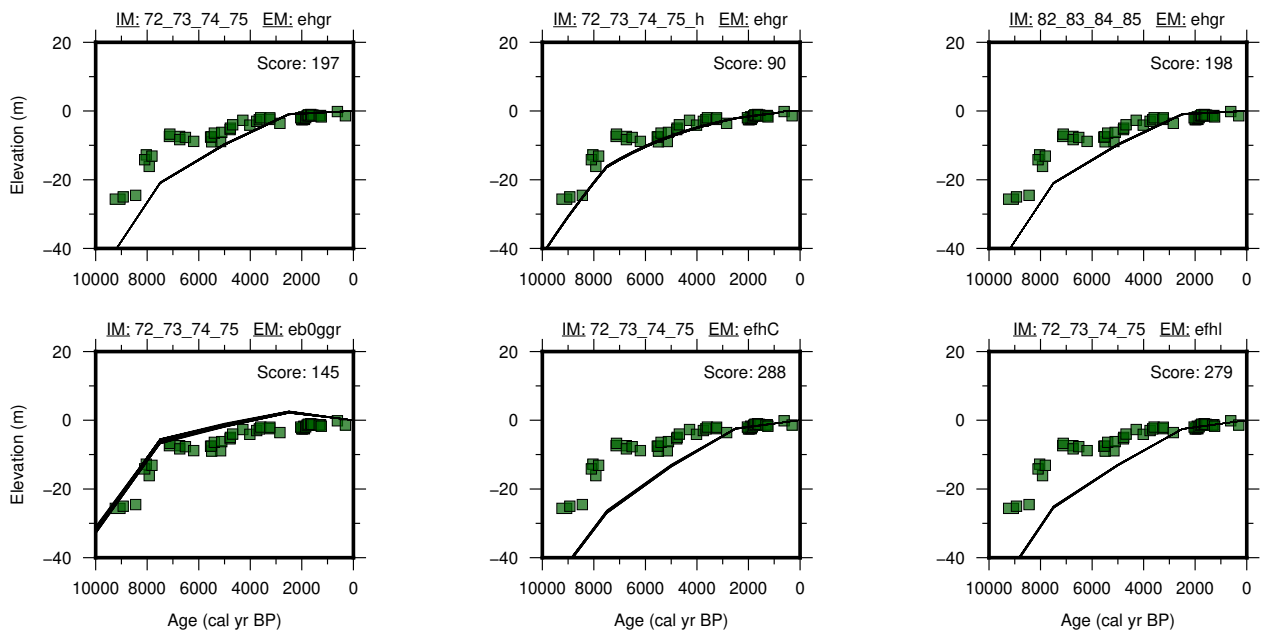
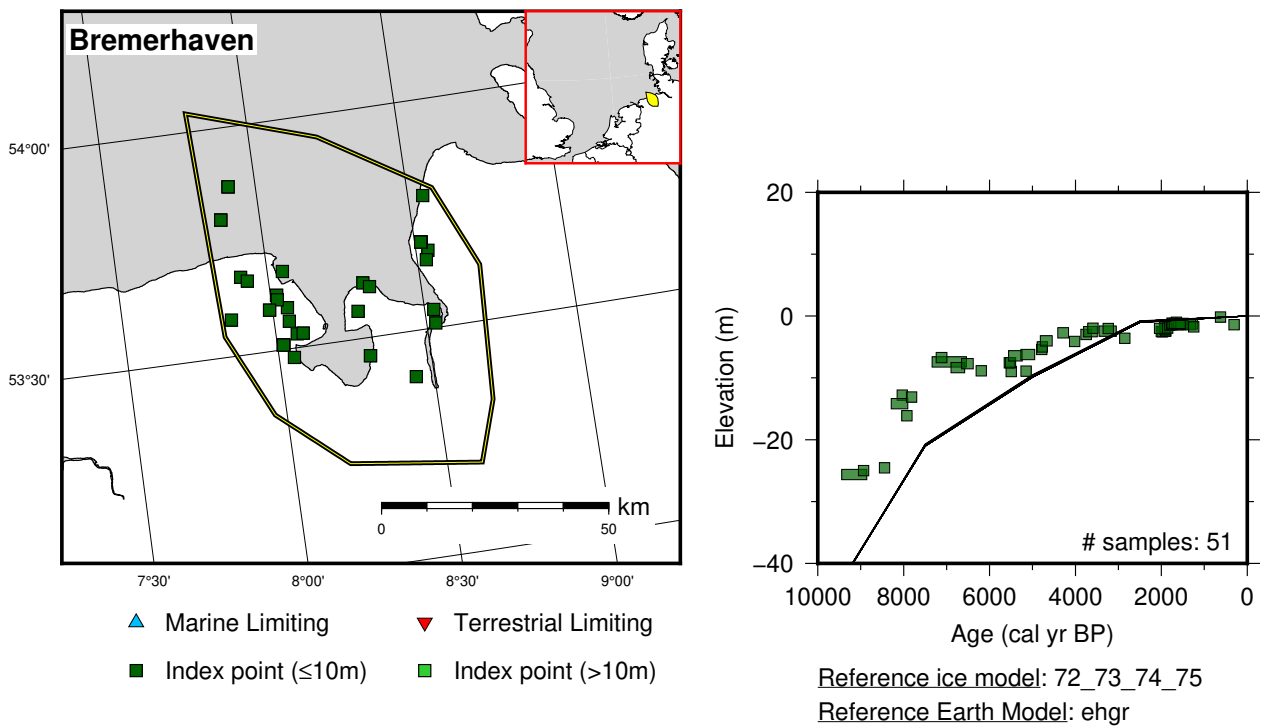
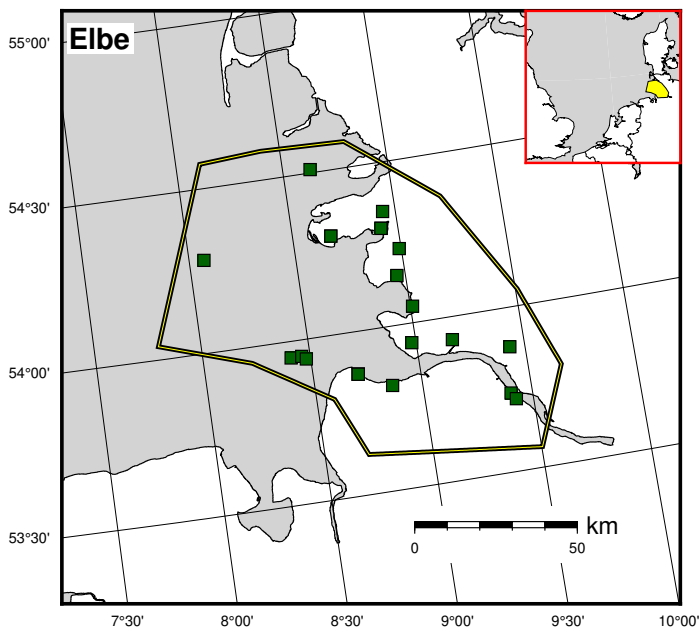
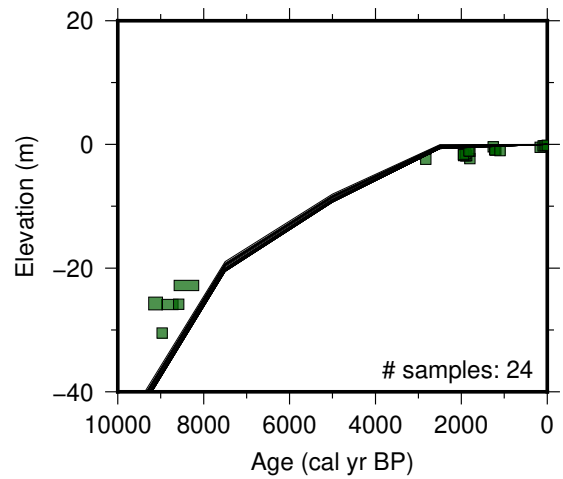


Figure 133: Paleo-sea level and comparison of six models for subregion North Sea, location Bremerhaven.



- ▲ Marine Limiting
- ▼ Terrestrial Limiting
- Index point (≤10m)
- Index point (>10m)



Reference ice model: 72_73_74_75
 Reference Earth Model: ehgr

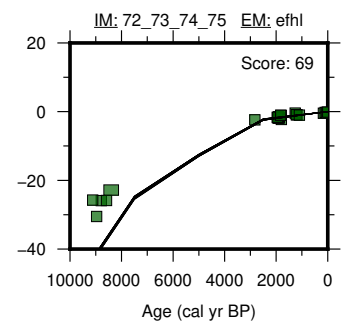
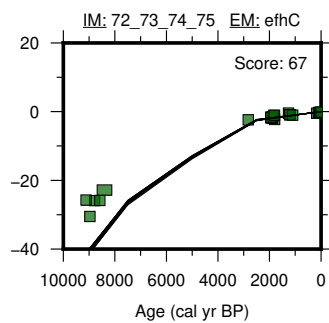
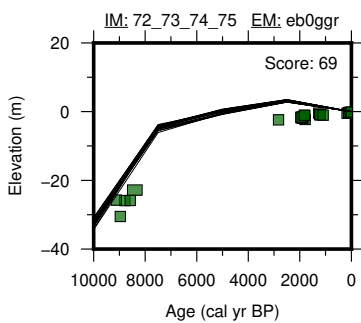
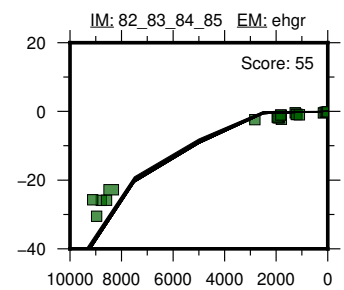
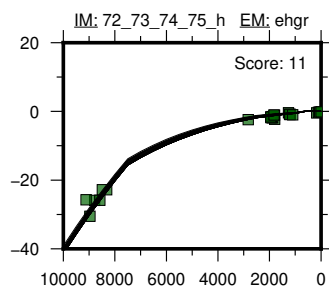
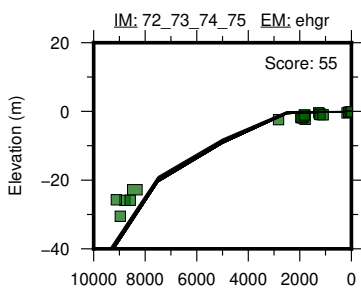
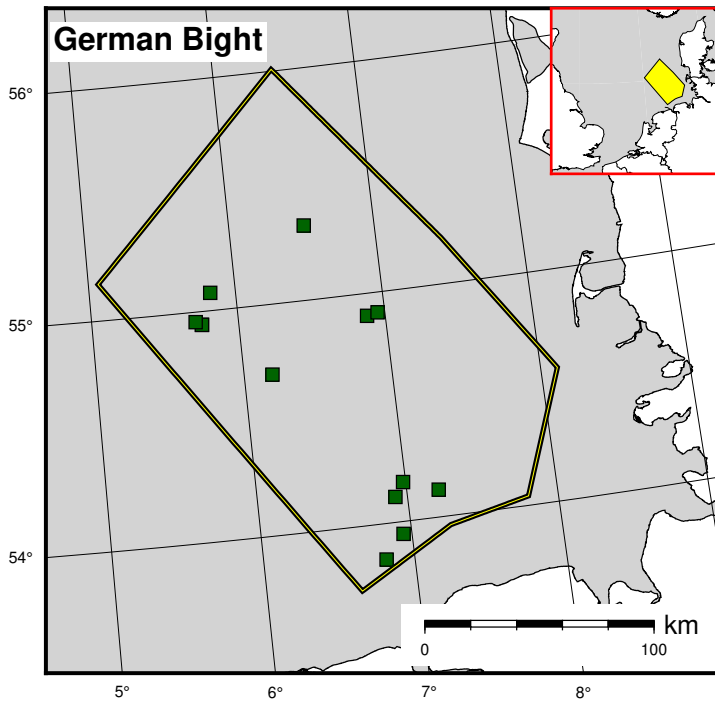
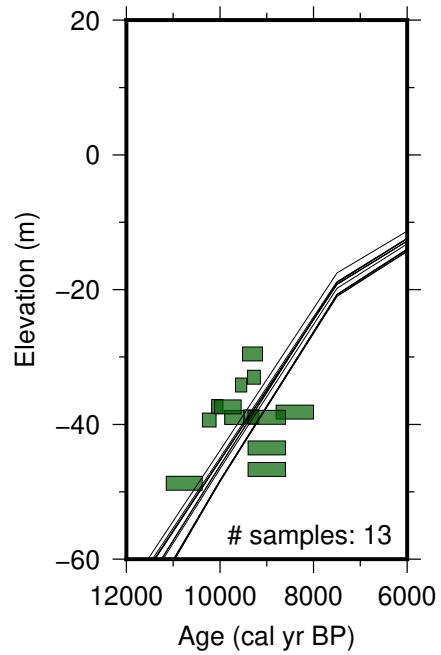


Figure 134: Paleo-sea level and comparison of six models for subregion North Sea, location Elbe.



- ▲ Marine Limiting
- ▼ Terrestrial Limiting
- Index point (≤10m)
- Index point (>10m)



Reference ice model: 72_73_74_75
 Reference Earth Model: ehgr

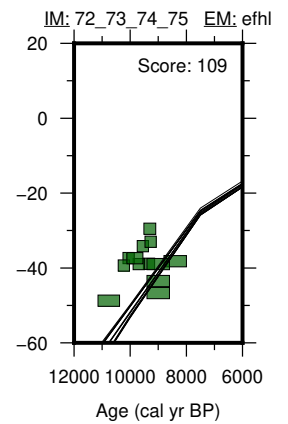
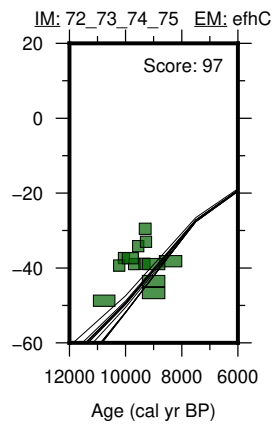
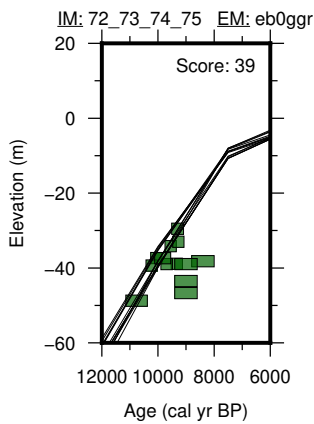
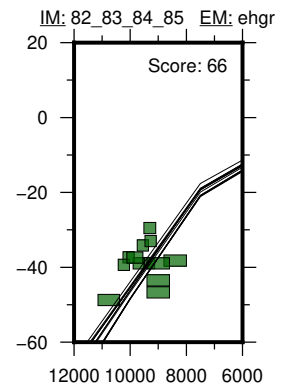
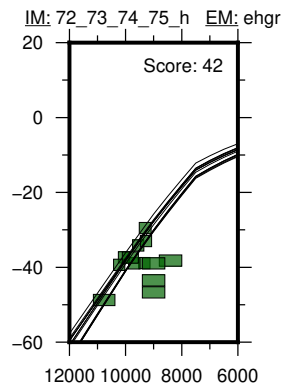
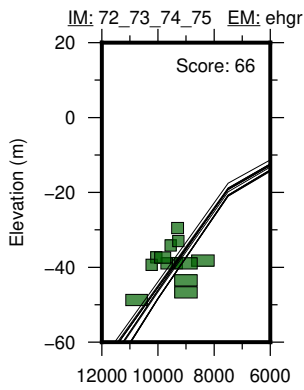
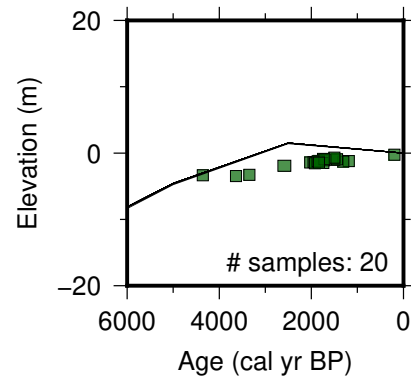
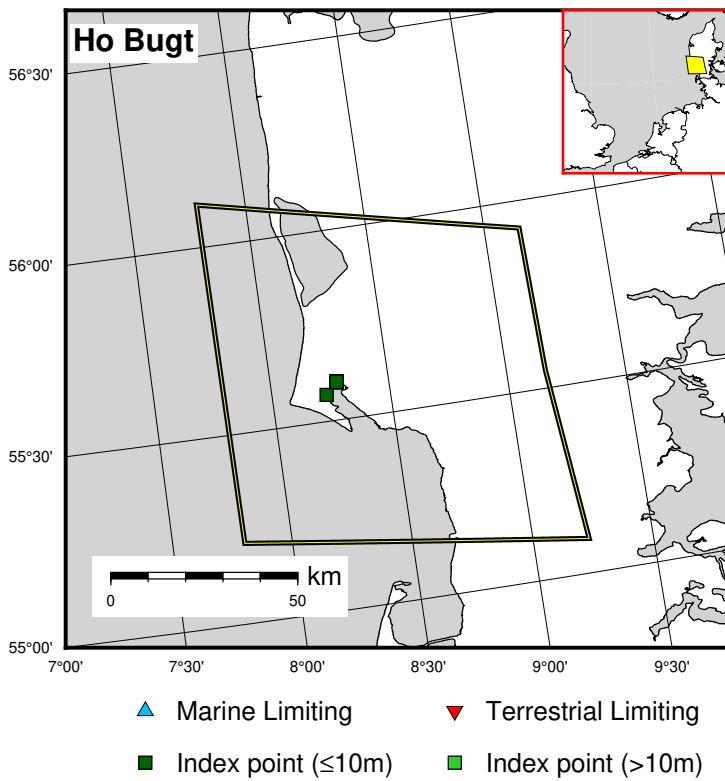


Figure 135: Paleo-sea level and comparison of six models for subregion North Sea, location German Bight.



Reference ice model: 72_73_74_75
Reference Earth Model: ehgr

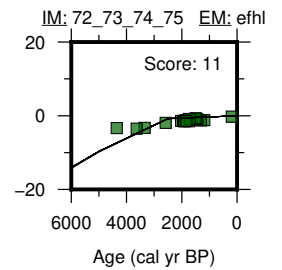
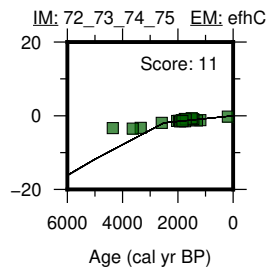
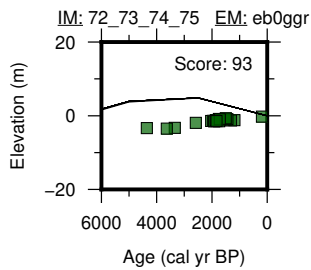
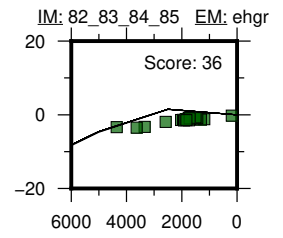
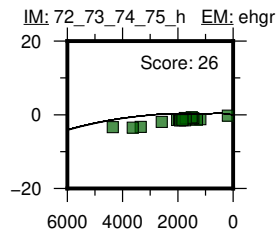
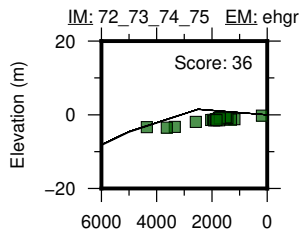


Figure 136: Paleo-sea level and comparison of six models for subregion North Sea, location Ho Bugt.

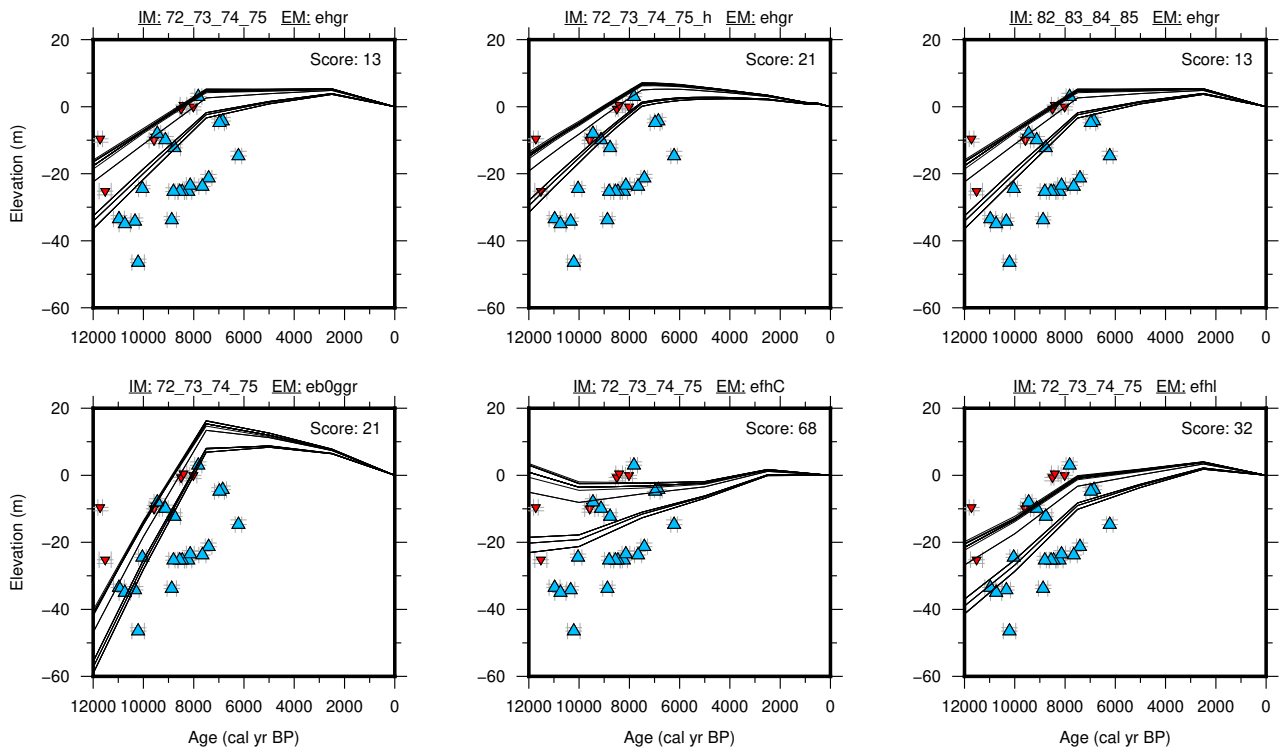
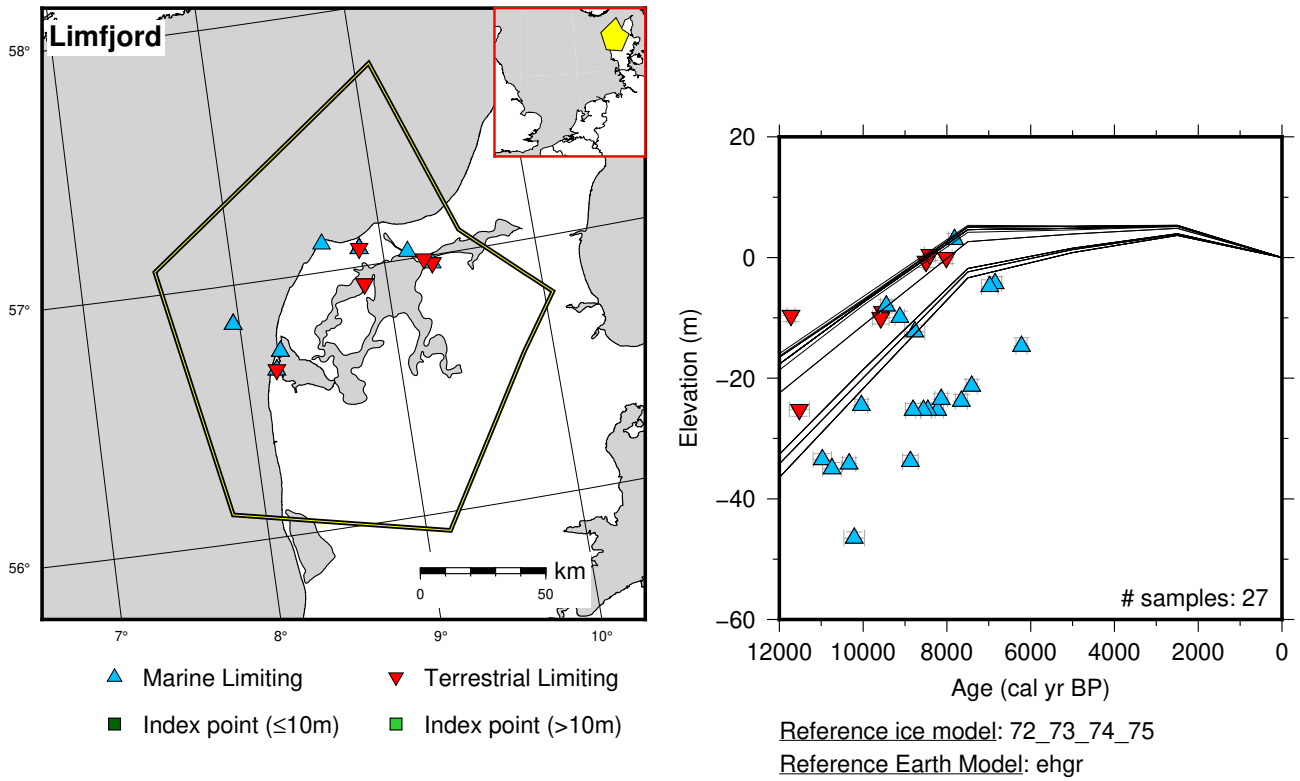


Figure 137: Paleo-sea level and comparison of six models for subregion North Sea, location Limfjord.

10.3 Western Norway

References for the data used in each location.

Stavanger: Helle (2008); Prøsch-Danielsen (2006); Thomsen (1982)

Sotra: Bondevik et al. (2006); Håkansson (1980); Kaland et al. (1984); Krzywinski and Stabell (1984); Lohne et al. (2007); Stabell and Krzywinski (1978, 1979)

Torvikbygd: Helle (2008); Romundset et al. (2010)

Sula: Bondevik et al. (1997a); Hafsten (1979); Lie et al. (1983); Svendsen and Mangerud (1987)

Bjugn: Bondevik et al. (1997a,b); Kjemperud (1982, 1986)

Frosta: Kjemperud (1981a,b, 1986)

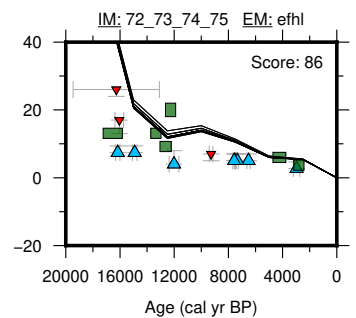
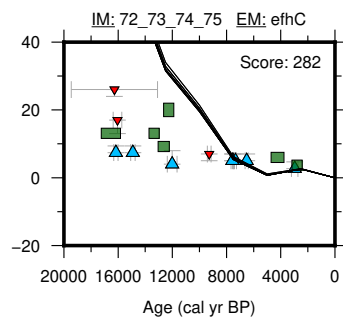
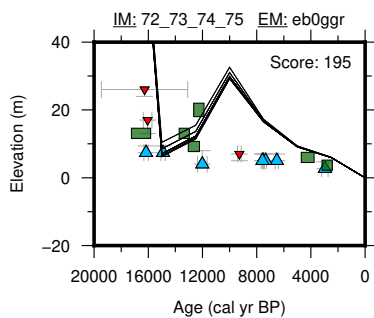
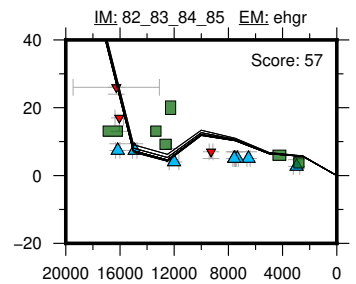
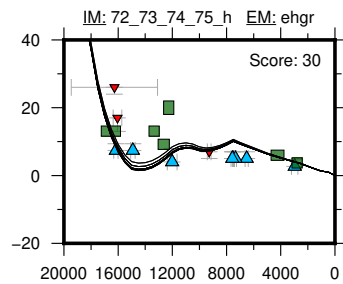
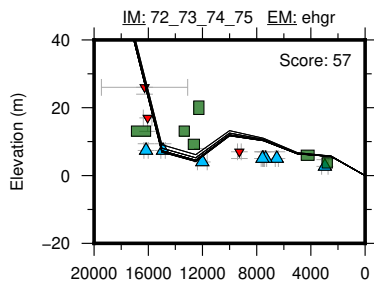
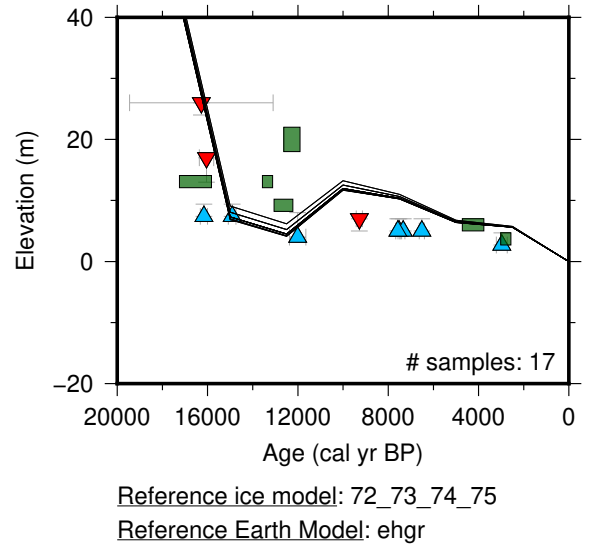
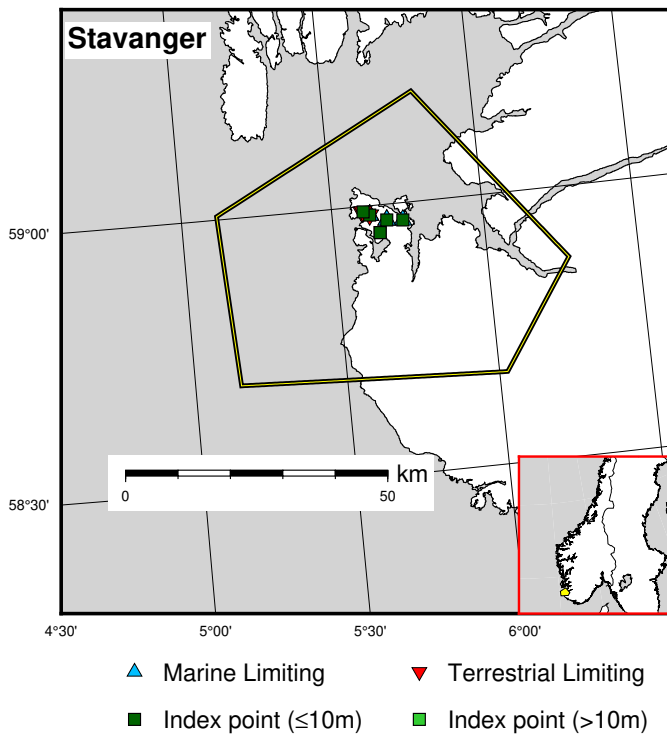
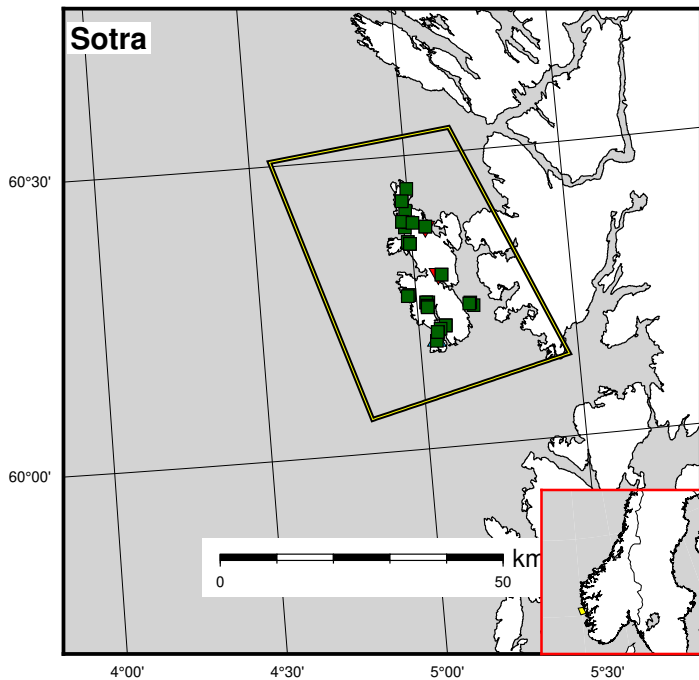
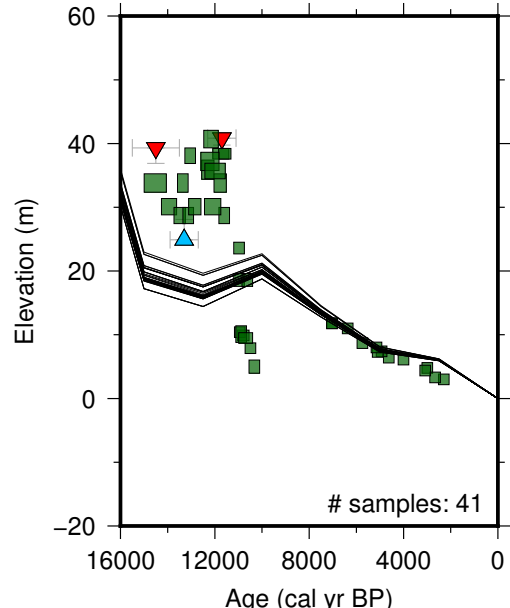


Figure 138: Paleo-sea level and comparison of six models for subregion Western Norway, location Stavanger.



- ▲ Marine Limiting
- ▼ Terrestrial Limiting
- Index point (≤10m)
- Index point (>10m)



Reference ice model: 72_73_74_75
 Reference Earth Model: ehgr

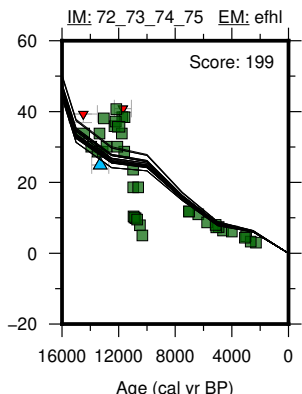
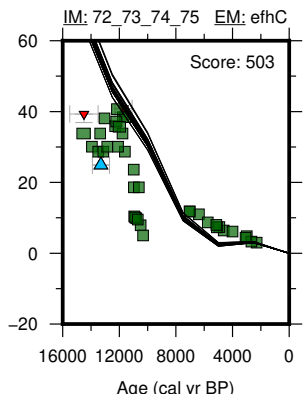
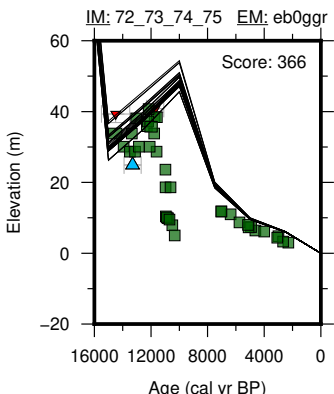
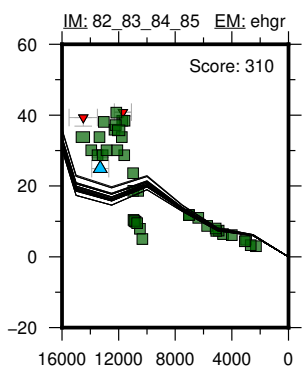
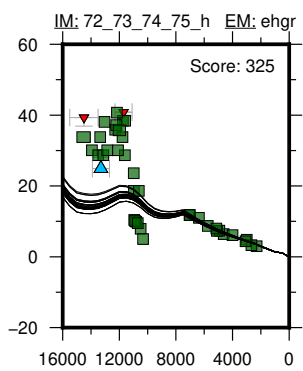
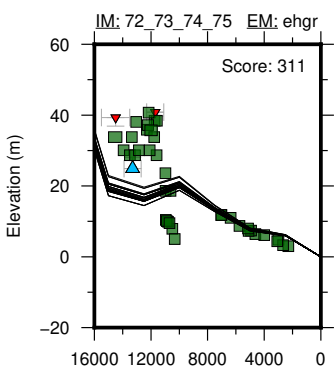


Figure 139: Paleo-sea level and comparison of six models for subregion Western Norway, location Sotra.

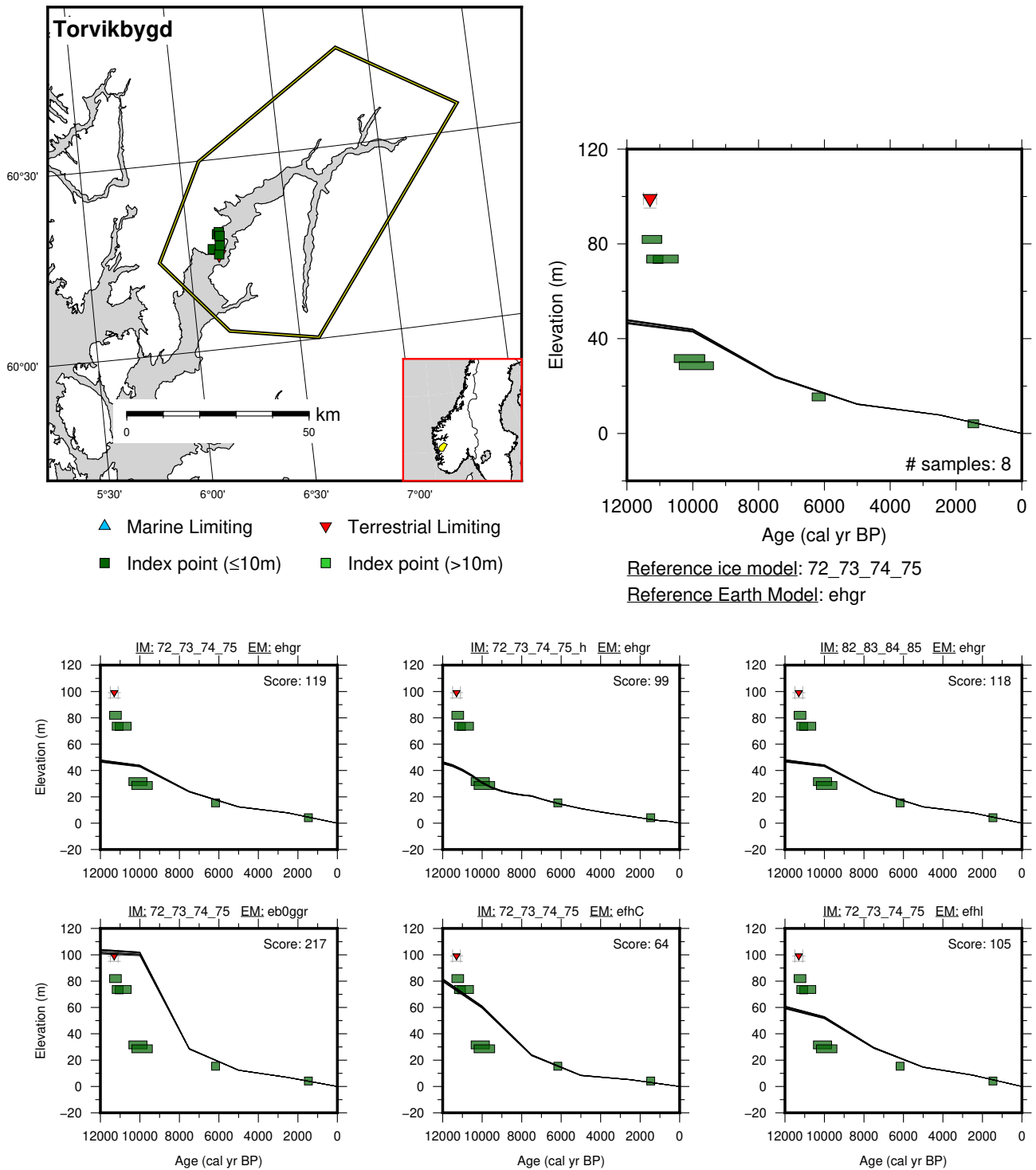
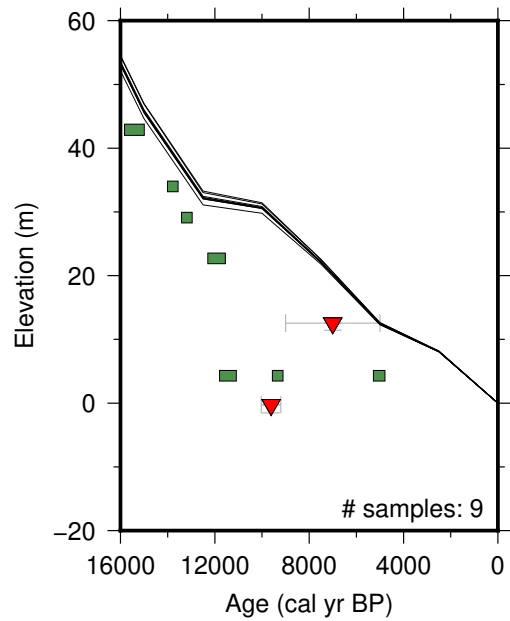
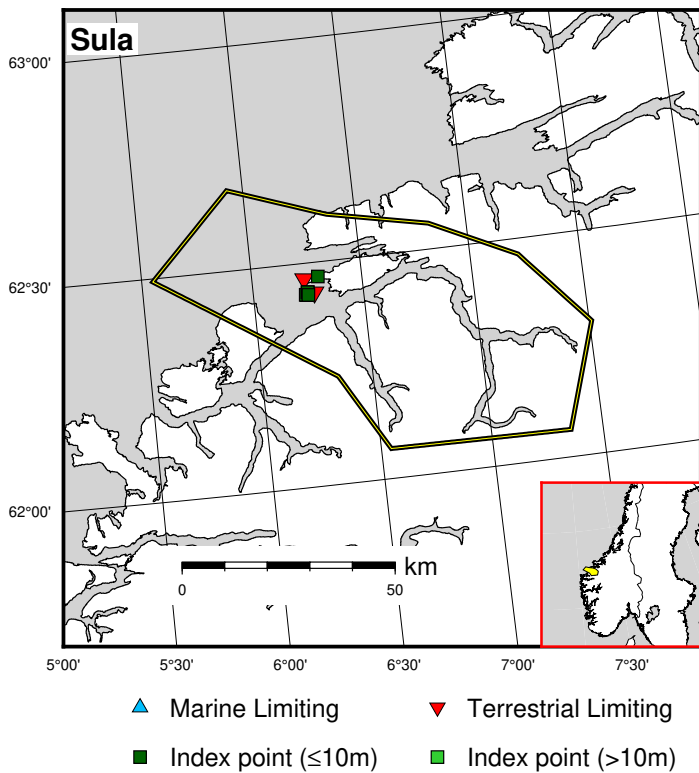


Figure 140: Paleo-sea level and comparison of six models for subregion Western Norway, location Torvikbygd.



Reference ice model: 72_73_74_75
Reference Earth Model: ehgr

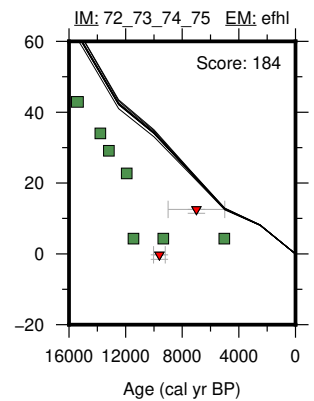
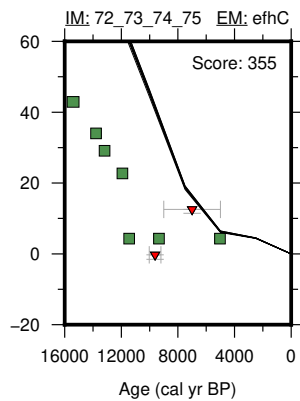
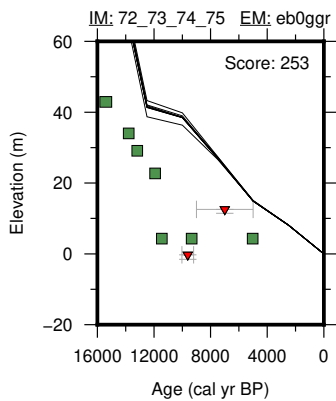
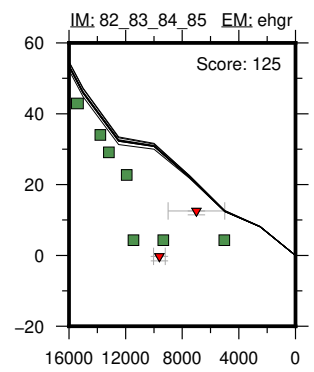
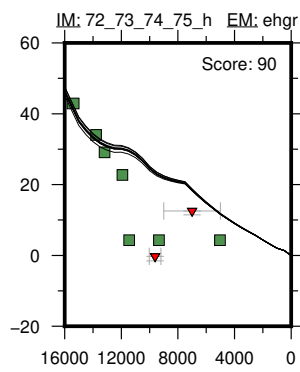
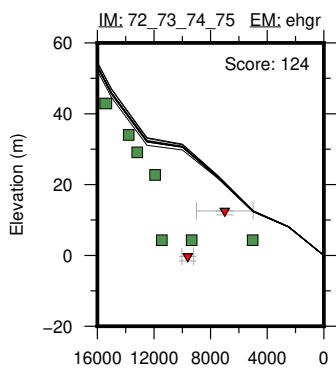
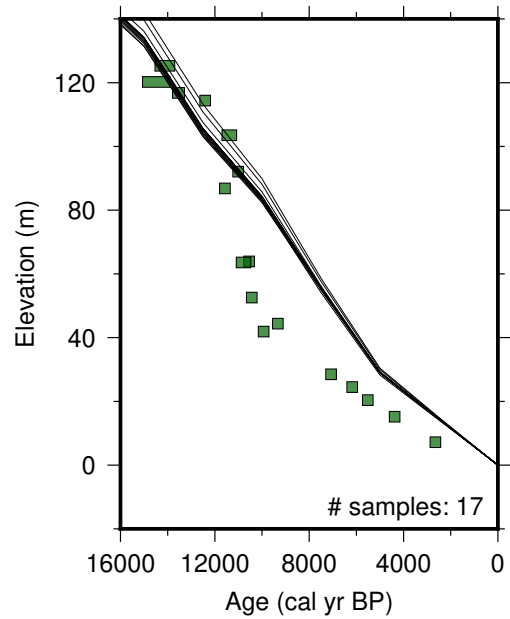
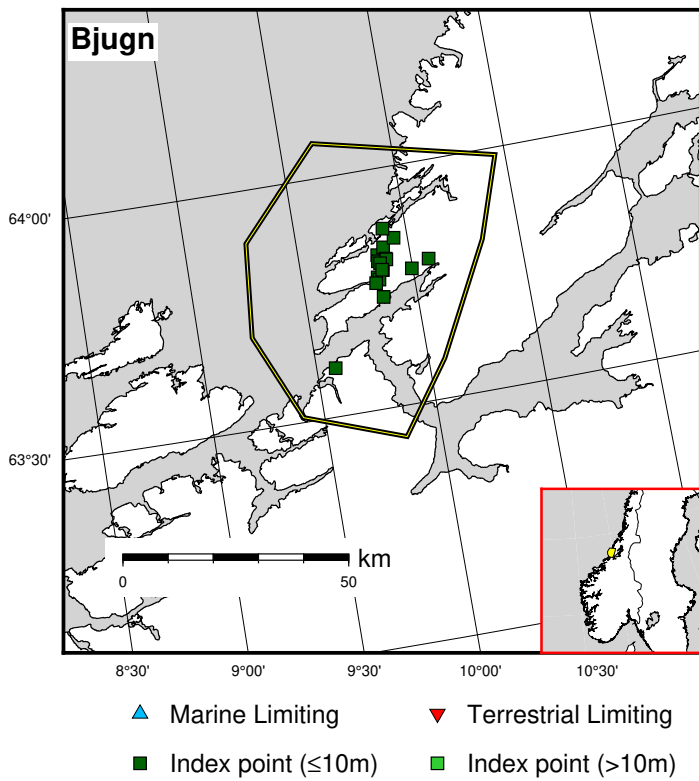


Figure 141: Paleo-sea level and comparison of six models for subregion Western Norway, location Sula.



Reference ice model: 72_73_74_75
 Reference Earth Model: ehgr

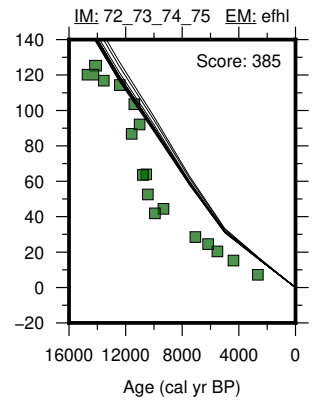
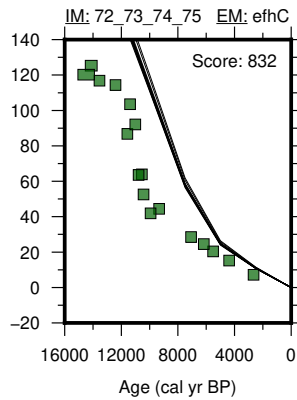
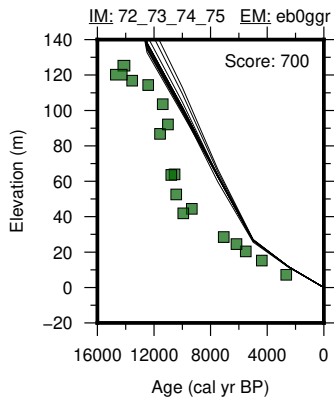
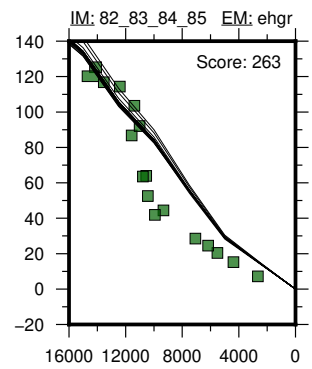
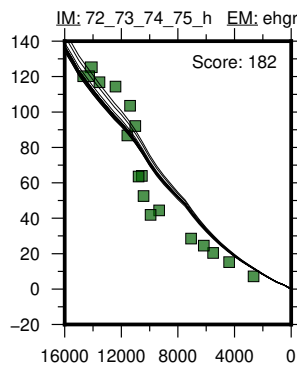
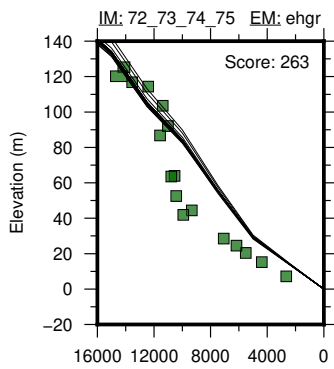


Figure 142: Paleo-sea level and comparison of six models for subregion Western Norway, location Bjugn.

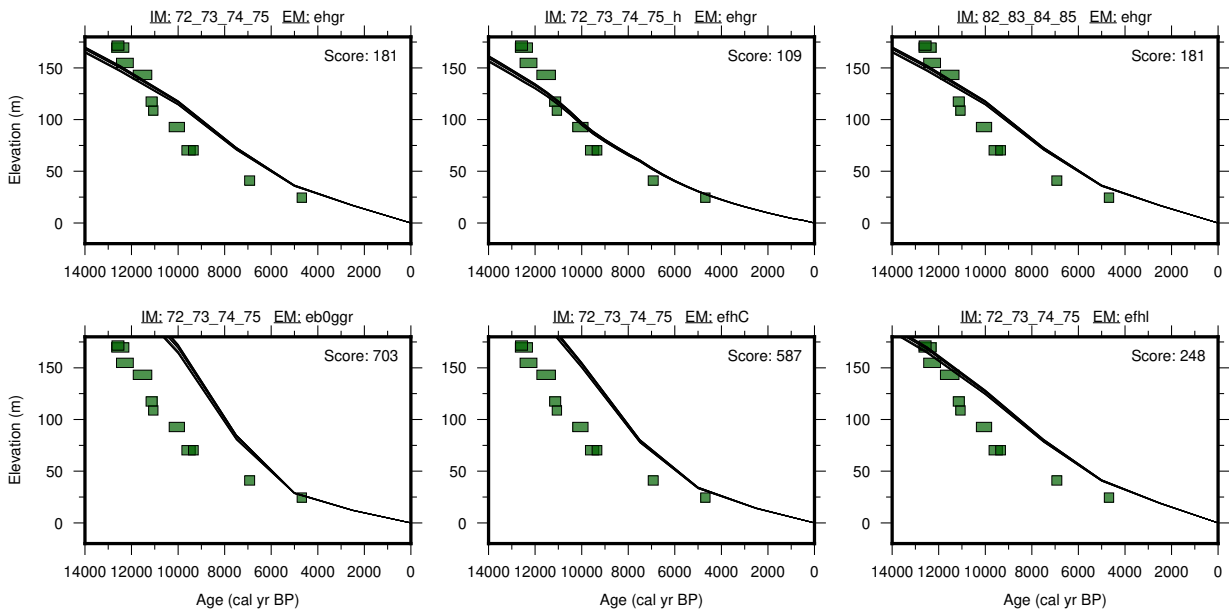
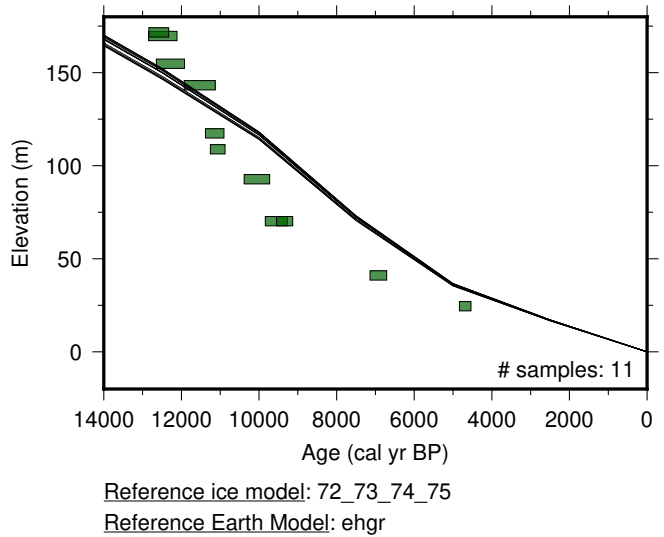
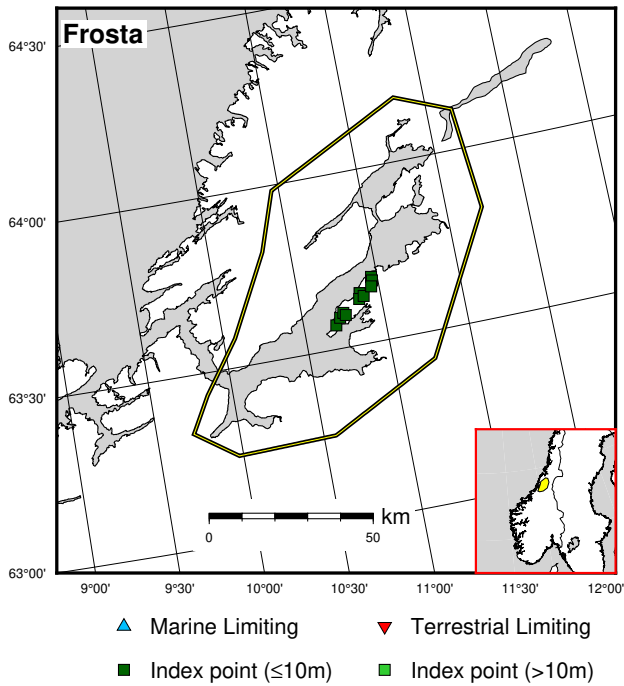


Figure 143: Paleo-sea level and comparison of six models for subregion Western Norway, location Frosta.

11 French Polynesia

11.1 French Polynesia

References for the data used in each location.

Mururoa: Camoin et al. (2001); Hibbert et al. (2016)

Tahiti: Bard et al. (1996, 2010); Deschamps et al. (2012); Hibbert et al. (2016)

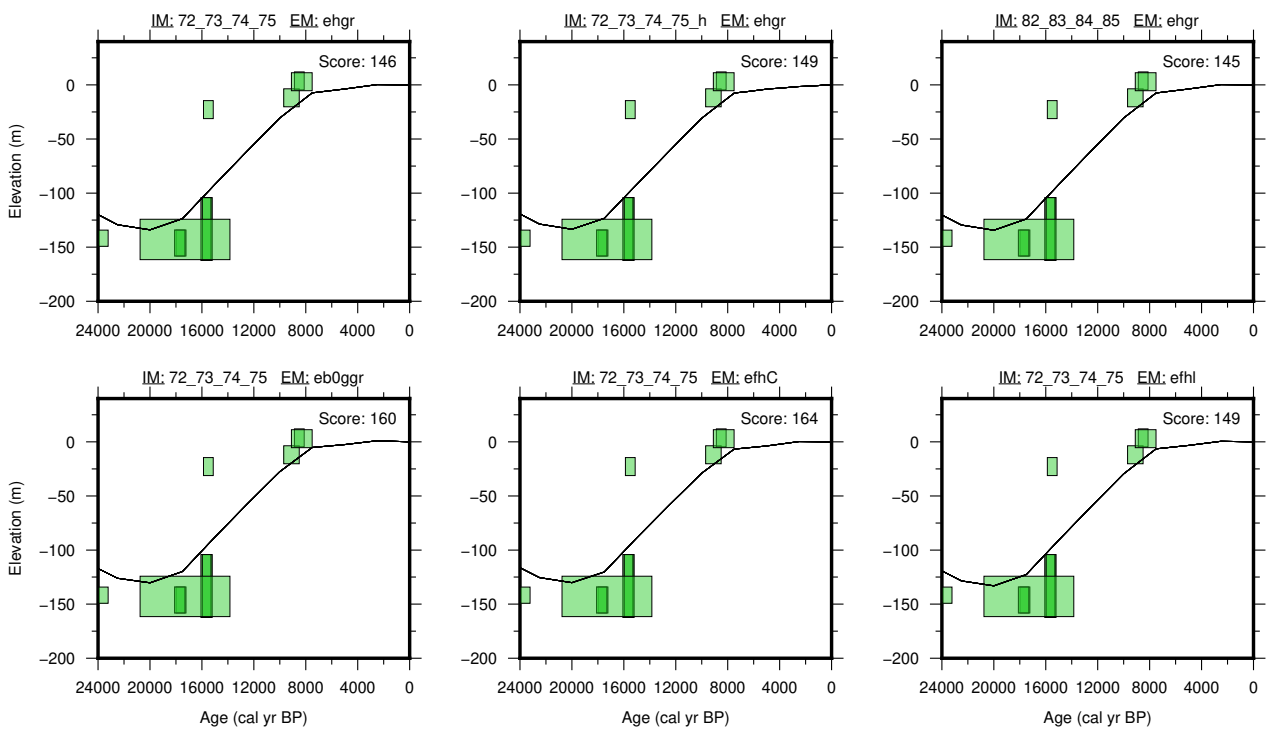
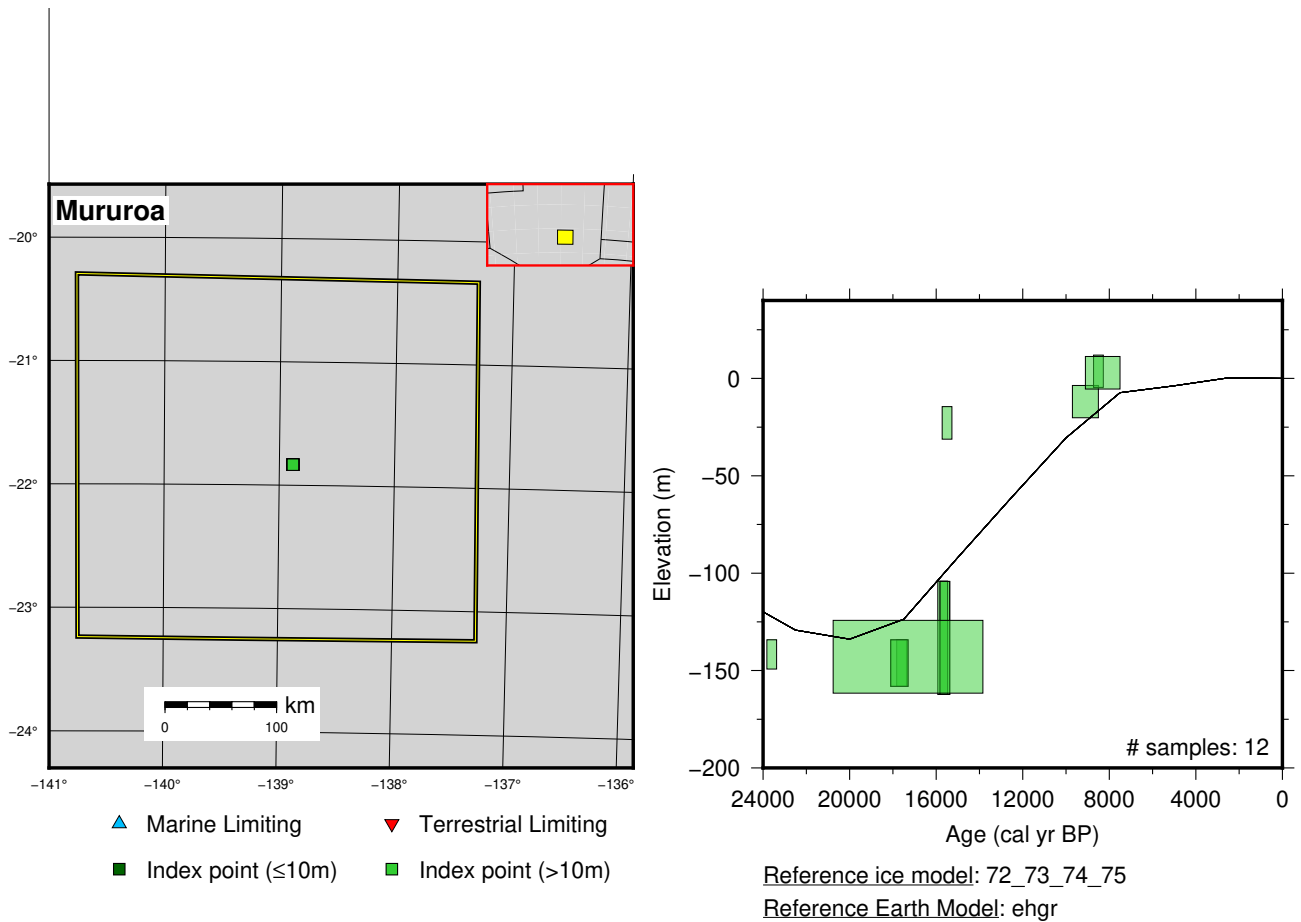
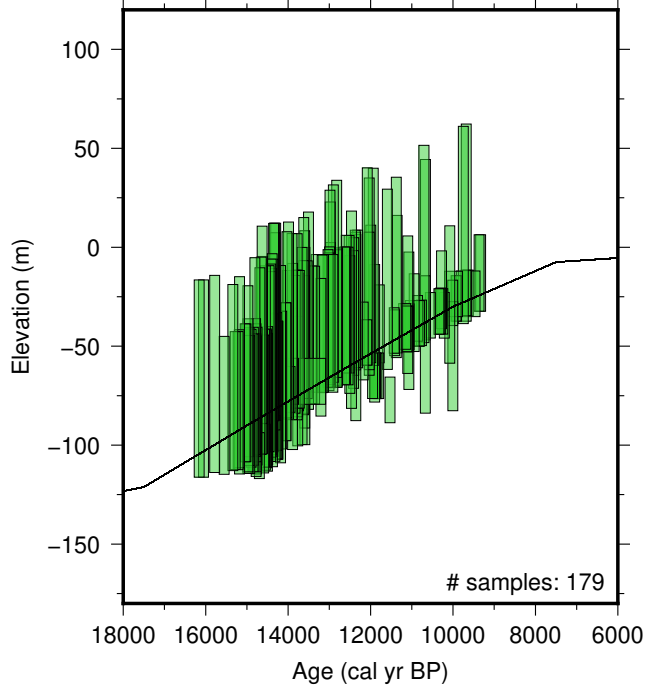
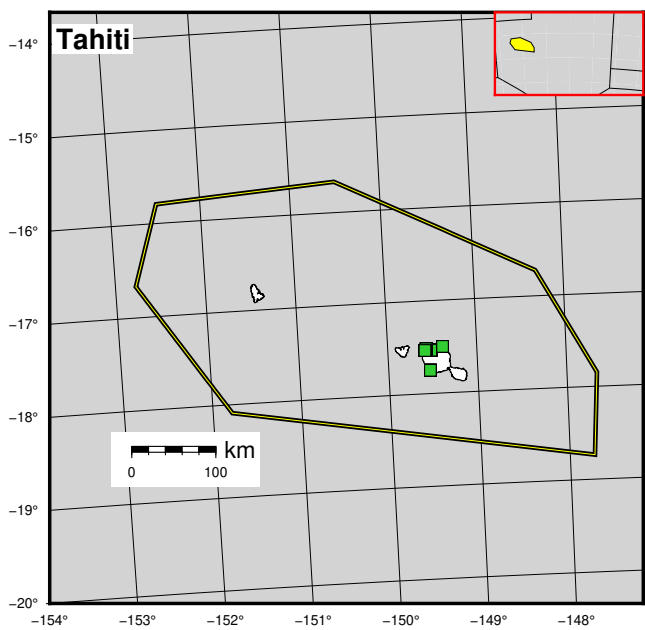


Figure 144: Paleo-sea level and comparison of six models for subregion French Polynesia, location Mururoa.



- ▲ Marine Limiting
- ▼ Terrestrial Limiting
- Index point ($\leq 10\text{m}$)
- Index point ($> 10\text{m}$)

Reference ice model: 72_73_74_75
 Reference Earth Model: ehgr

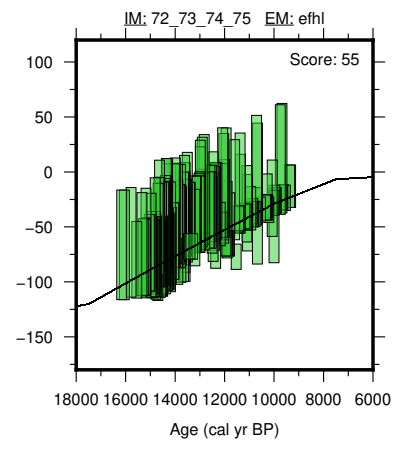
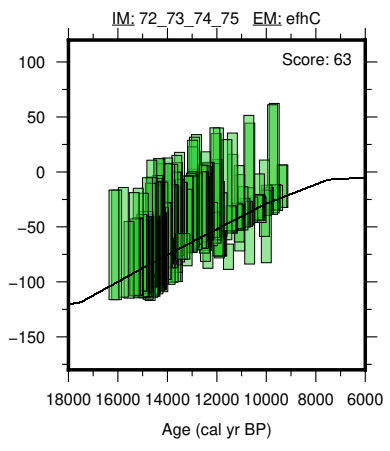
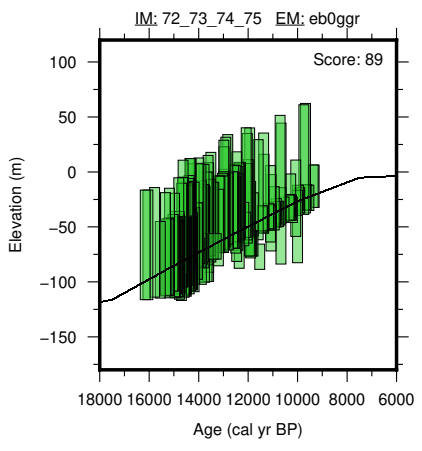
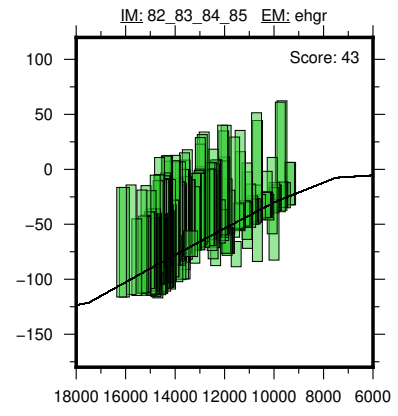
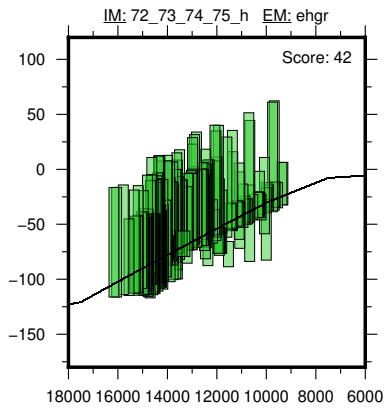
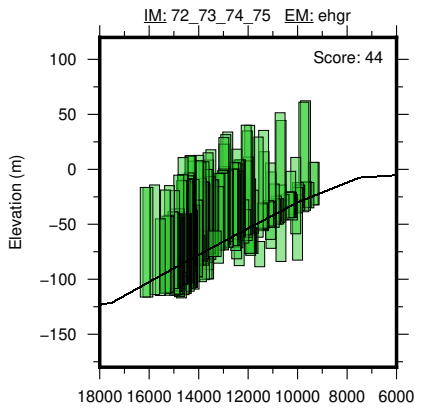


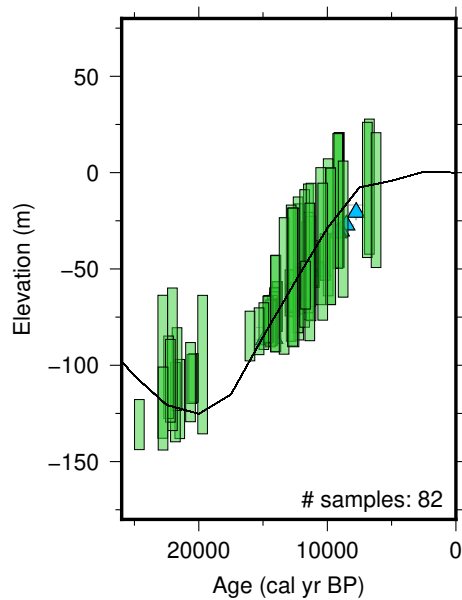
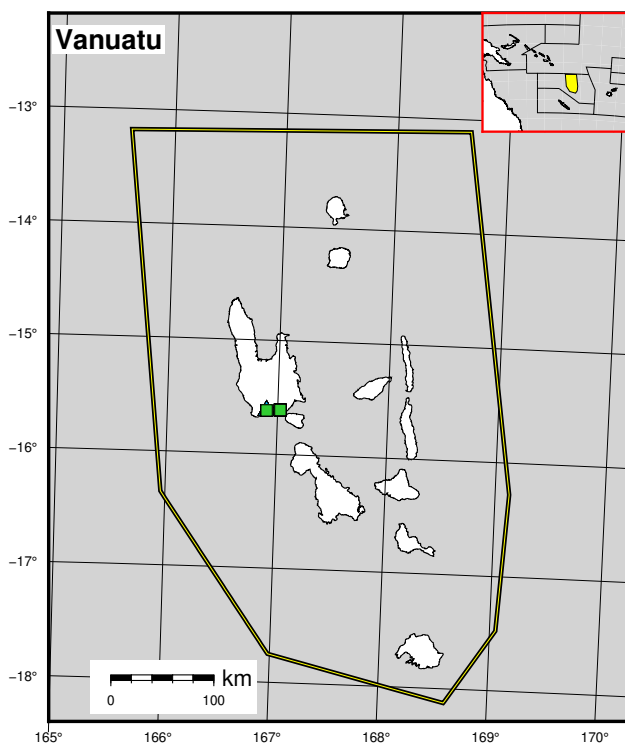
Figure 145: Paleo-sea level and comparison of six models for subregion French Polynesia, location Tahiti.

12 Melanesia

12.1 Melansia

References for the data used in each location.

Vanuatu: Cabioch et al. (2003); Cutler et al. (2004); Hibbert et al. (2016)



- ▲ Marine Limiting
- ▼ Terrestrial Limiting
- Index point ($\leq 10\text{m}$)
- Index point ($> 10\text{m}$)

Reference ice model: 72_73_74_75

Reference Earth Model: ehgr

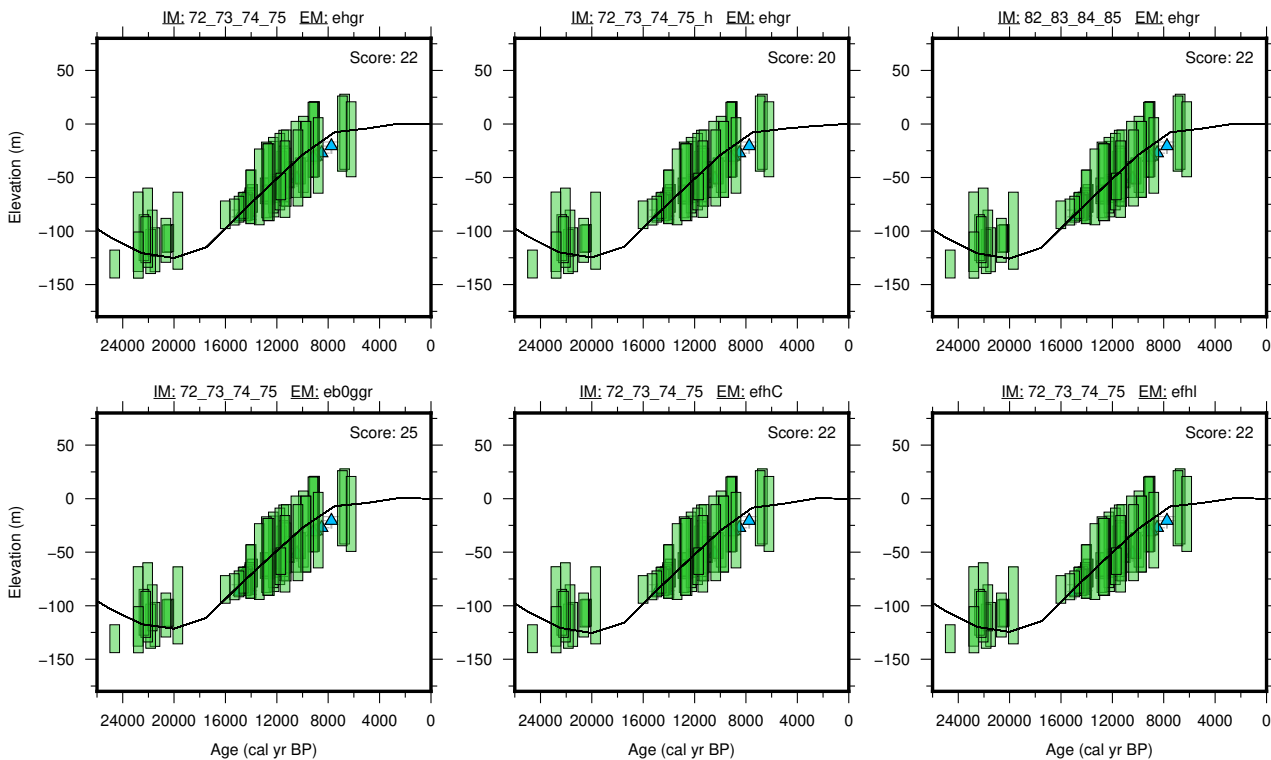


Figure 146: Paleo-sea level and comparison of six models for subregion Melansia, location Vanuatu.

13 MIS 3 - MIS 4

13.1 East Antarctica (MIS3 - MIS4)

References for the data used in each location.

Langhovde: Igarashi et al. (1995a,b); Ishiwa et al. (2021); Maemoku et al. (1997); Miura et al. (1998)

Ongul Islands: Hirakawa and Sawagaki (1998); Igarashi et al. (1995a,b); Ishiwa et al. (2021); Miura et al. (1998)

Rauer Group: Berg et al. (2010a, 2016); Ishiwa et al. (2021)

Larsemann Hills: Hodgson et al. (2009); Ishiwa et al. (2021)

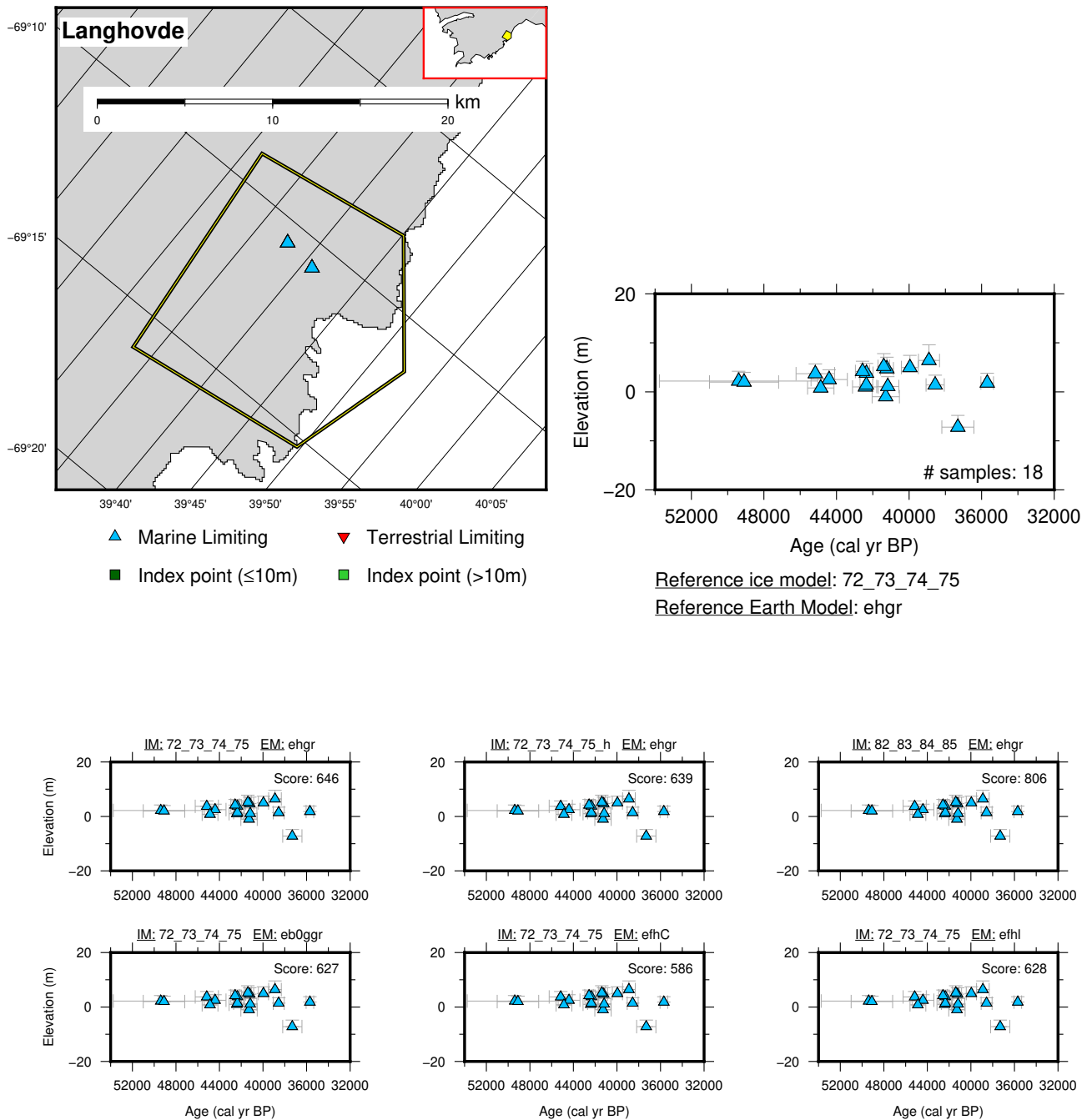


Figure 147: Paleo-sea level and comparison of six models for subregion East Antarctica (MIS3 - MIS4), location Langhovde.

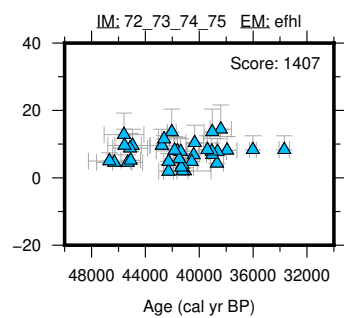
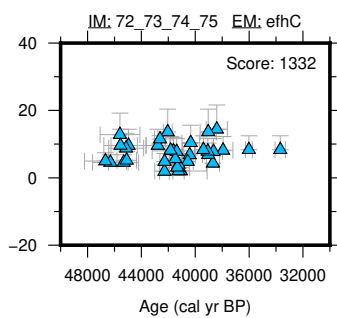
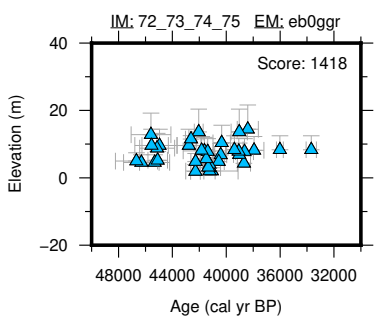
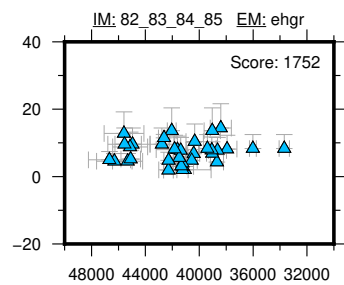
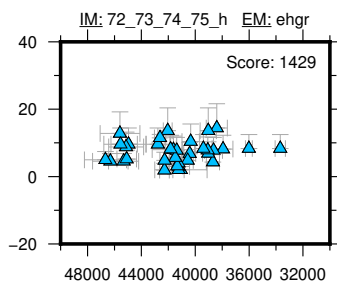
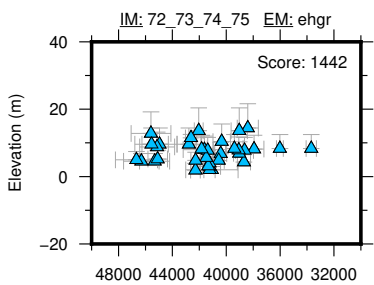
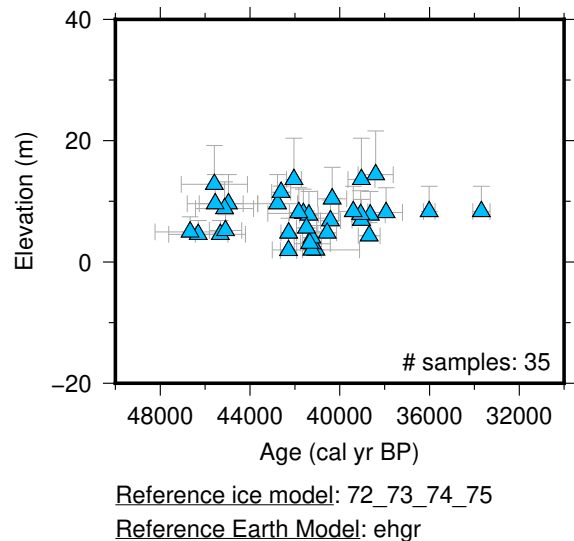
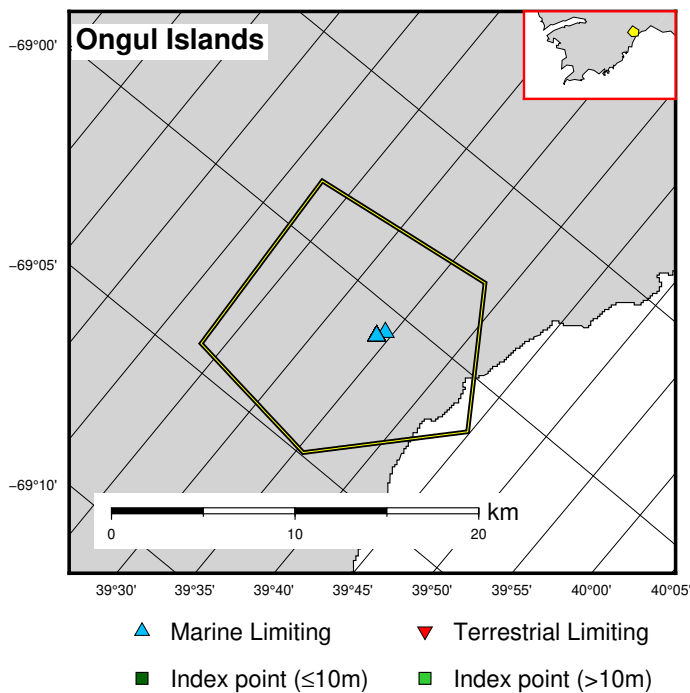


Figure 148: Paleo-sea level and comparison of six models for subregion East Antarctica (MIS3 - MIS4), location Ongul Islands.

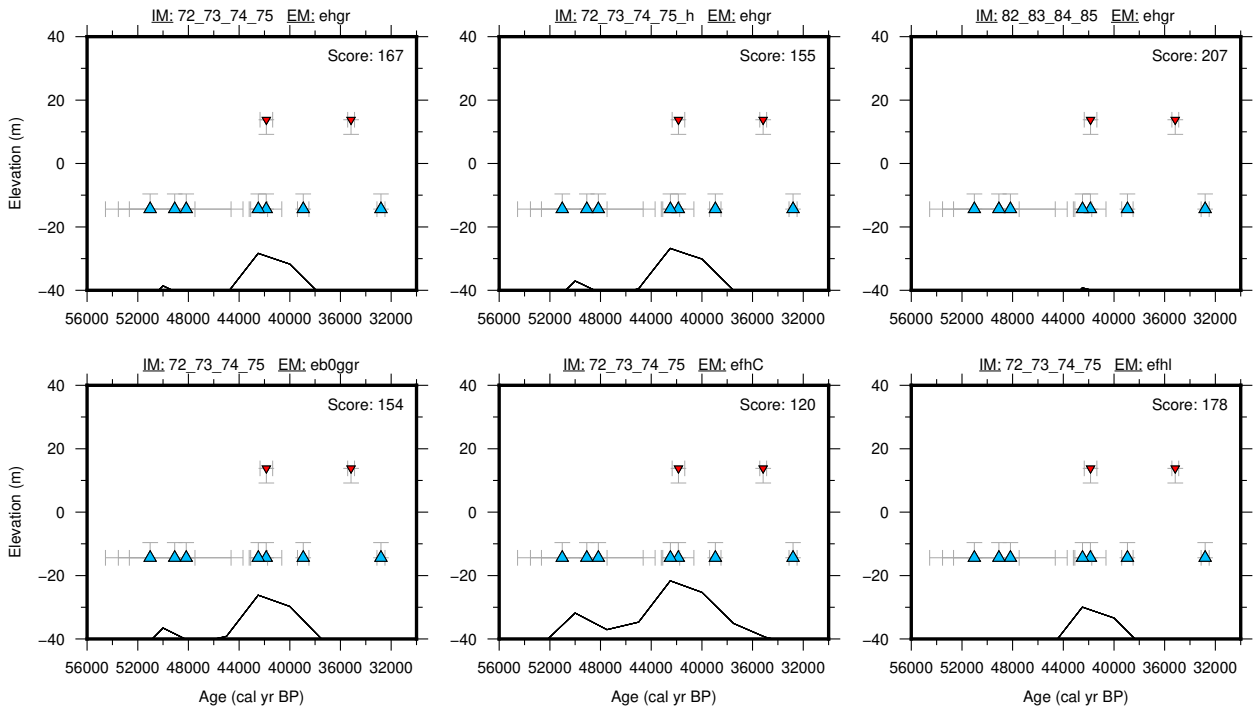
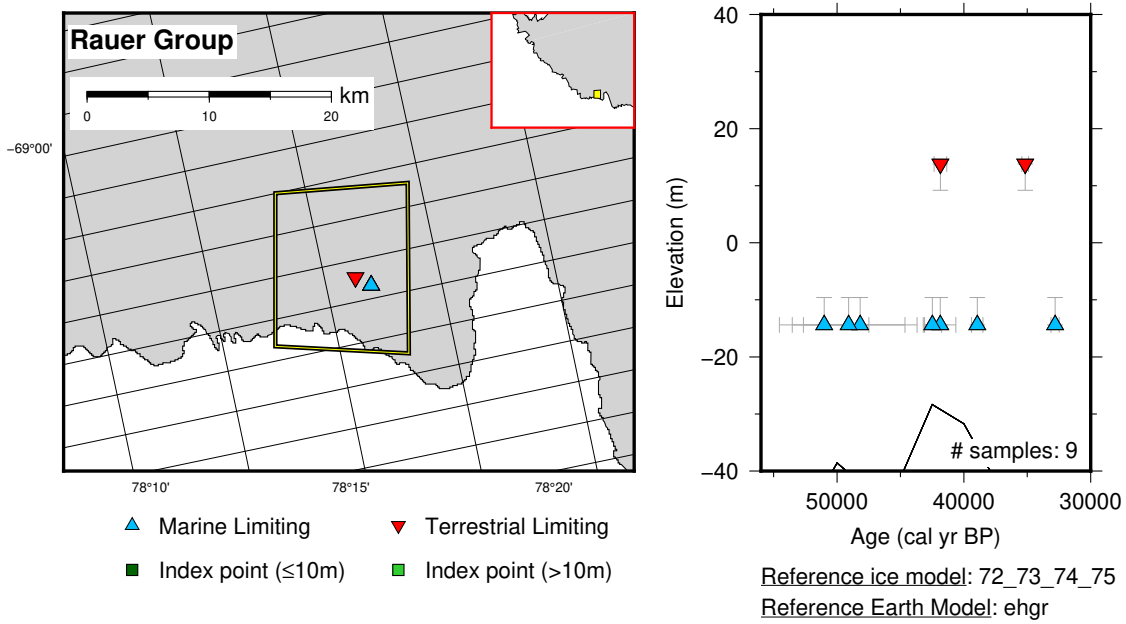


Figure 149: Paleo-sea level and comparison of six models for subregion East Antarctica (MIS3 - MIS4), location Rauer Group.

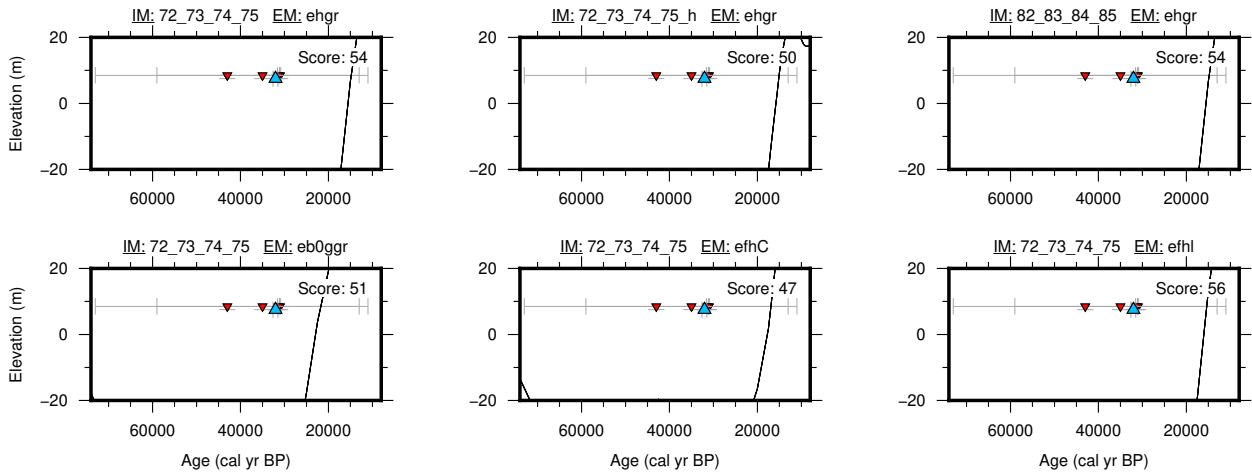
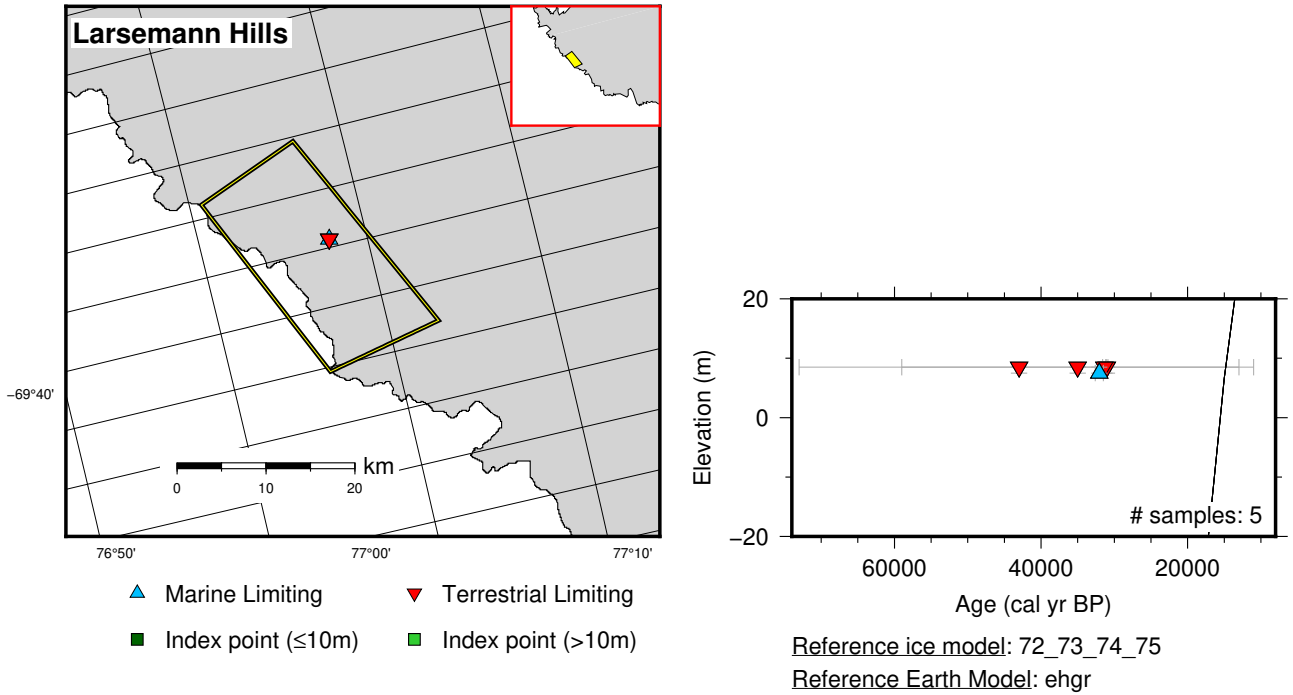


Figure 150: Paleo-sea level and comparison of six models for subregion East Antarctica (MIS3 - MIS4), location Larsemann Hills.

13.2 Eastern United States (MIS3 - MIS4)

References for the data used in each location.

US Mid Atlantic: Best (2010); Cronin et al. (1981); Culver et al. (2011); Mallinson et al. (2008); Mixon et al. (1982); Moore (2009); Parham et al. (2013); Scott (2006)

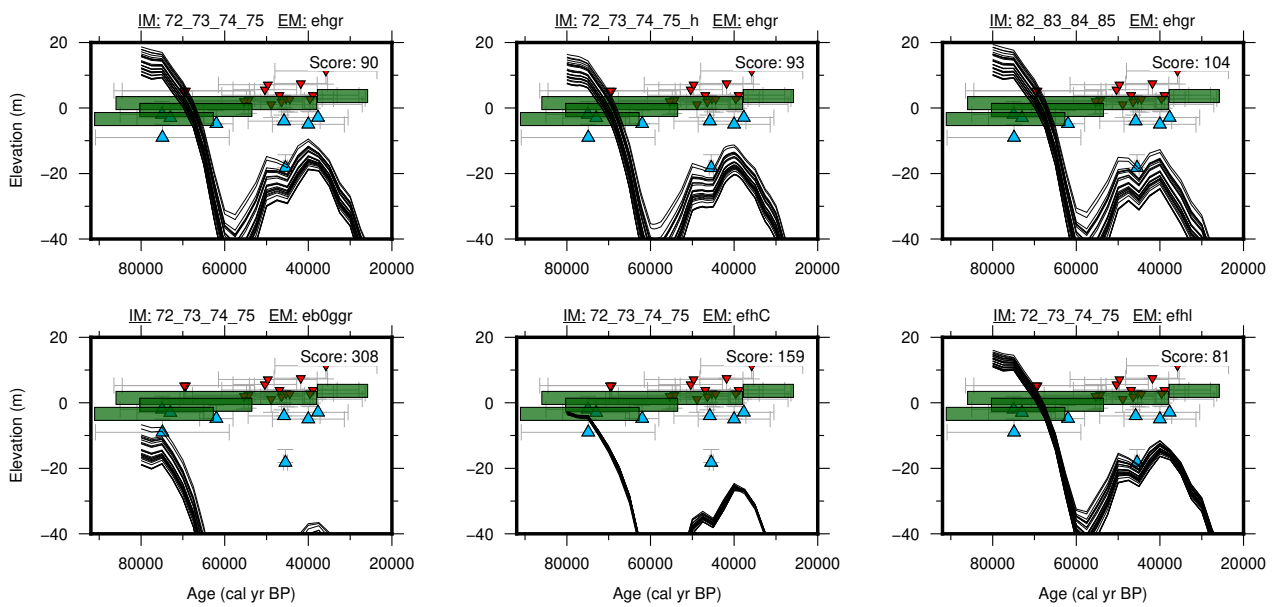
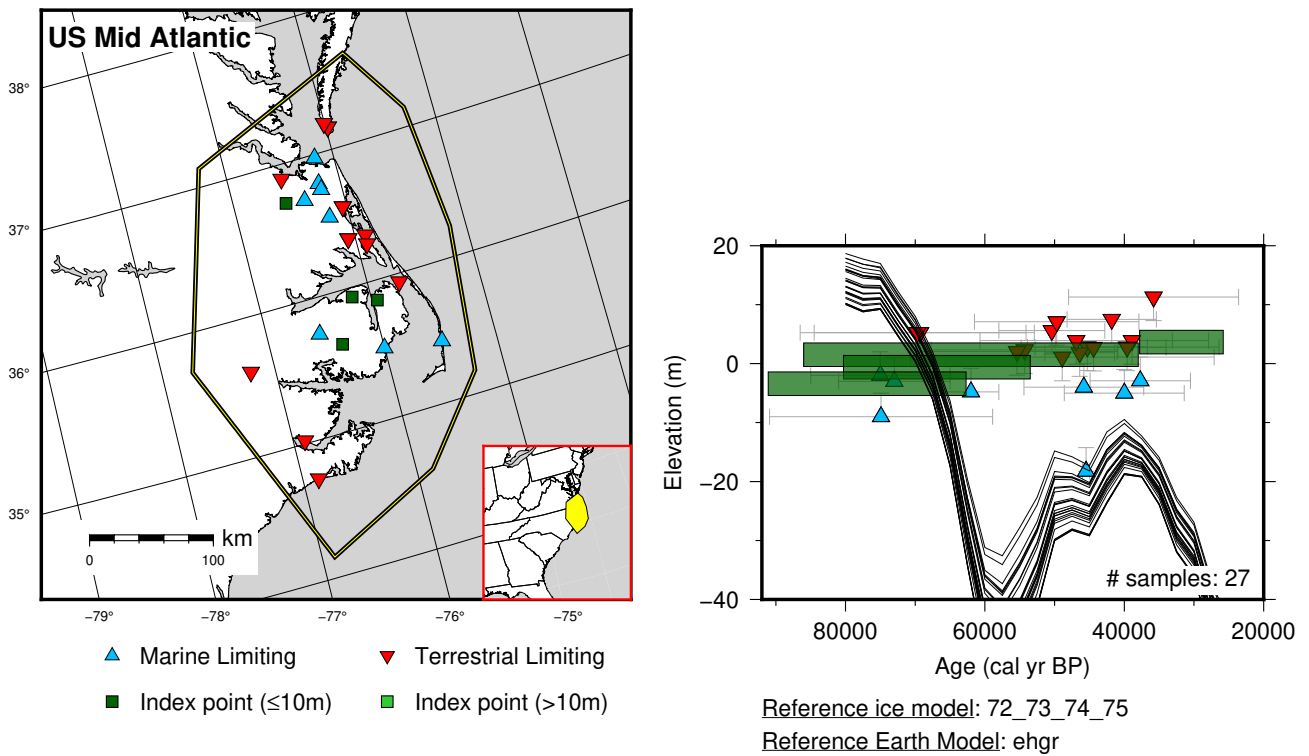


Figure 151: Paleo-sea level and comparison of six models for subregion Eastern United States (MIS3 - MIS4), location US Mid Atlantic.

13.3 French Polynesia (MIS3 - MIS4)

References for the data used in each location.

Mururoa: Camoin et al. (2001); Hibbert et al. (2016)

Tahiti: Hibbert et al. (2016); Thomas et al. (2009)

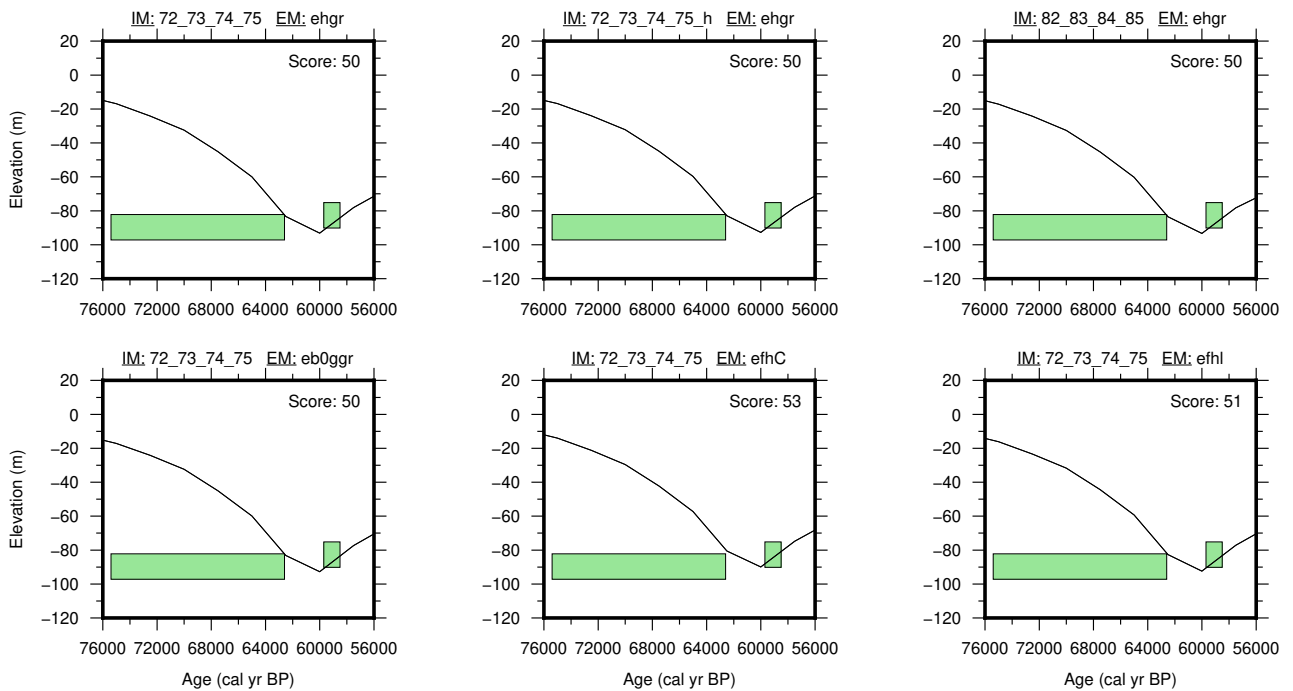
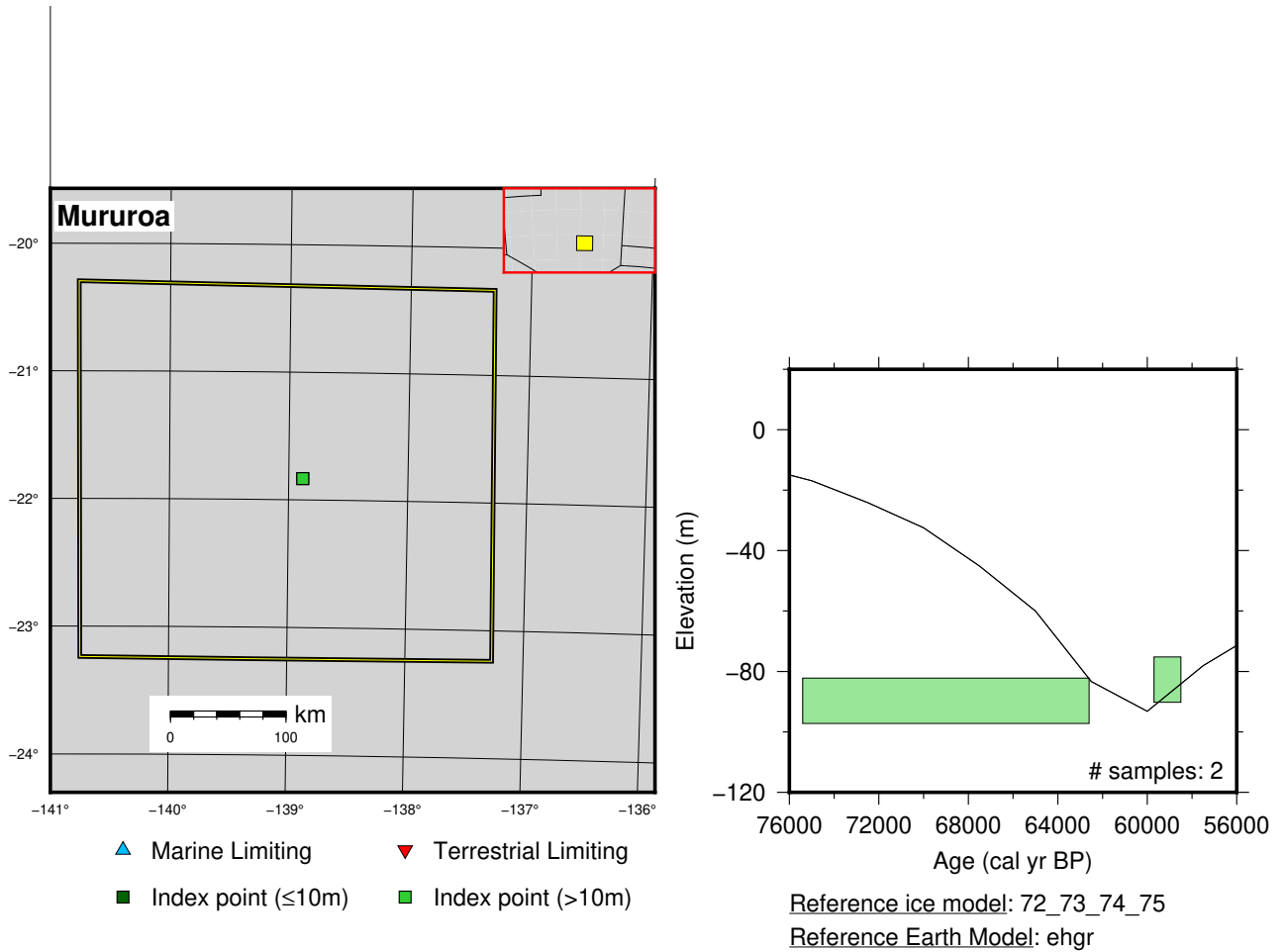
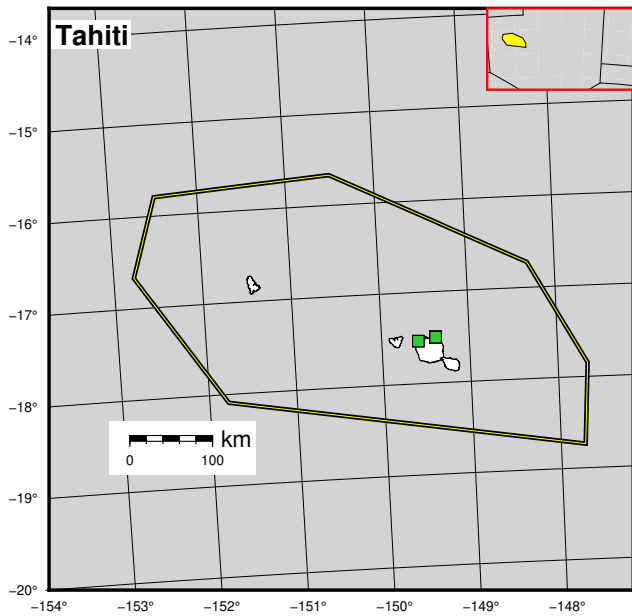
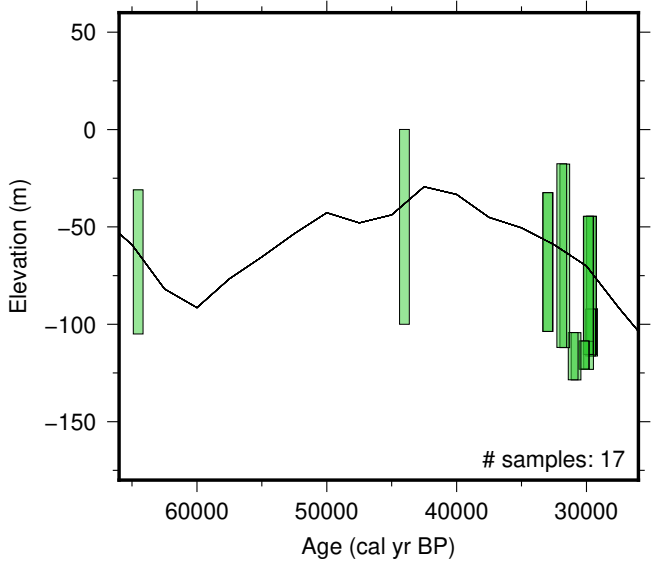


Figure 152: Paleo-sea level and comparison of six models for subregion French Polynesia (MIS3 - MIS4), location Mururoa.



- ▲ Marine Limiting
- ▼ Terrestrial Limiting
- Index point (≤10m)
- Index point (>10m)



Reference ice model: 72_73_74_75
 Reference Earth Model: ehgr

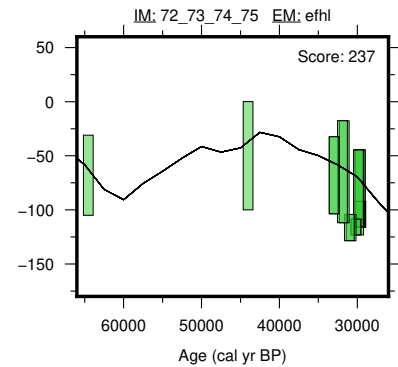
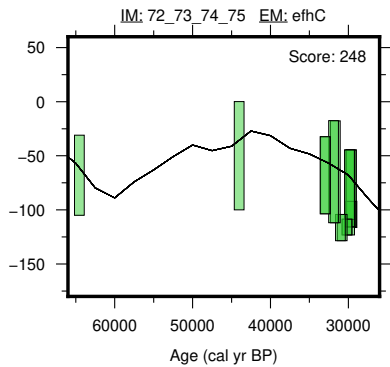
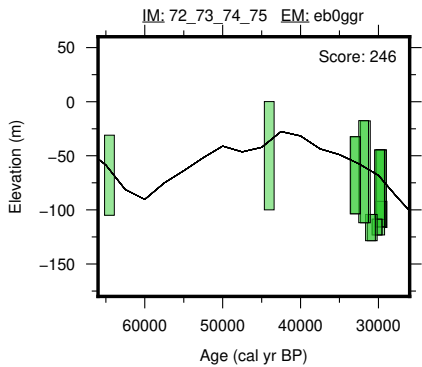
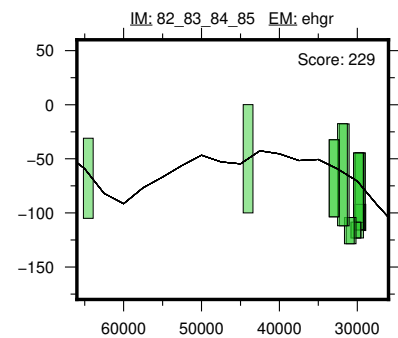
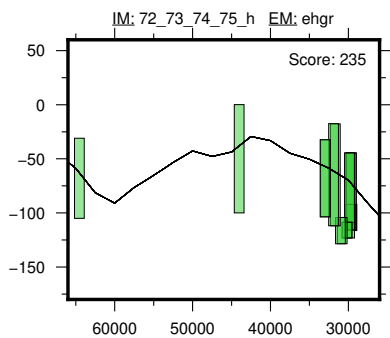
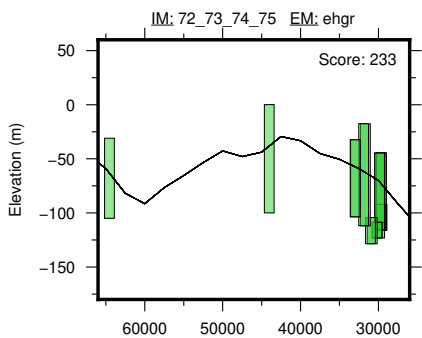
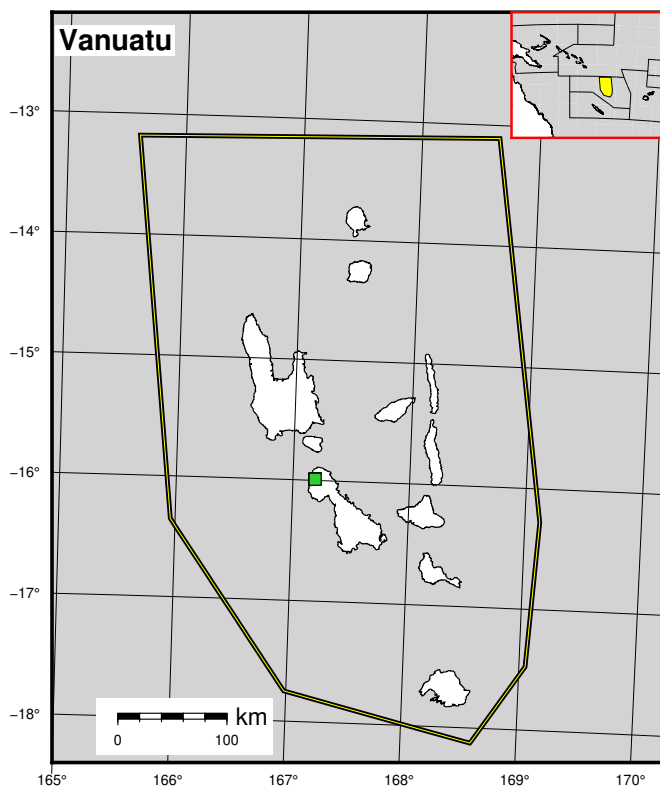


Figure 153: Paleo-sea level and comparison of six models for subregion French Polynesia (MIS3 - MIS4), location Tahiti.

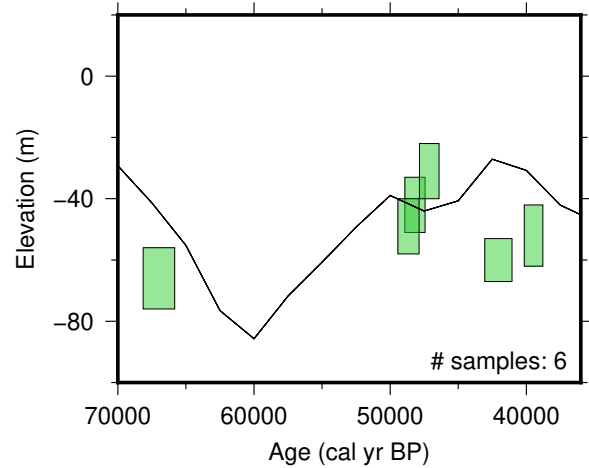
13.4 Melanesia (MIS3 - MIS4)

References for the data used in each location.

Vanuatu: Cabioch and Ayliffe (2001)



- ▲ Marine Limiting
- ▼ Terrestrial Limiting
- Index point ($\leq 10\text{m}$)
- Index point ($> 10\text{m}$)



Reference ice model: 72_73_74_75
Reference Earth Model: ehgr

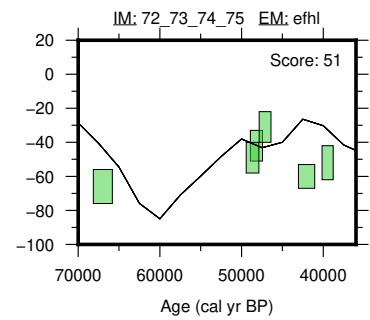
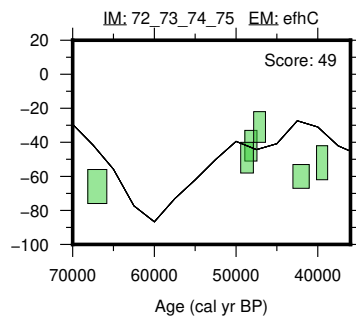
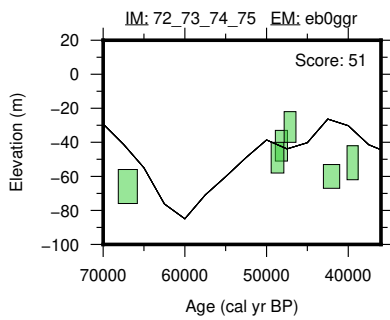
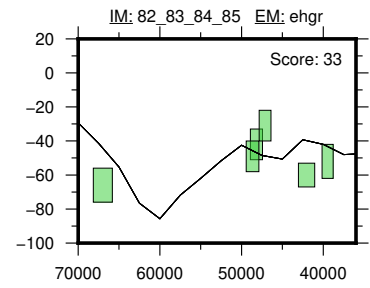
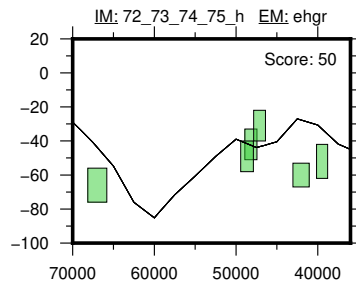
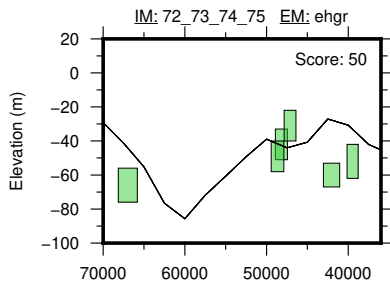


Figure 154: Paleo-sea level and comparison of six models for subregion Melanesia (MIS3 - MIS4), location Vanuatu.

13.5 Northeastern Australia (MIS3 - MIS4)

References for the data used in each location.

Cairns: Yokoyama et al. (2018)

Mackay: Yokoyama et al. (2018)

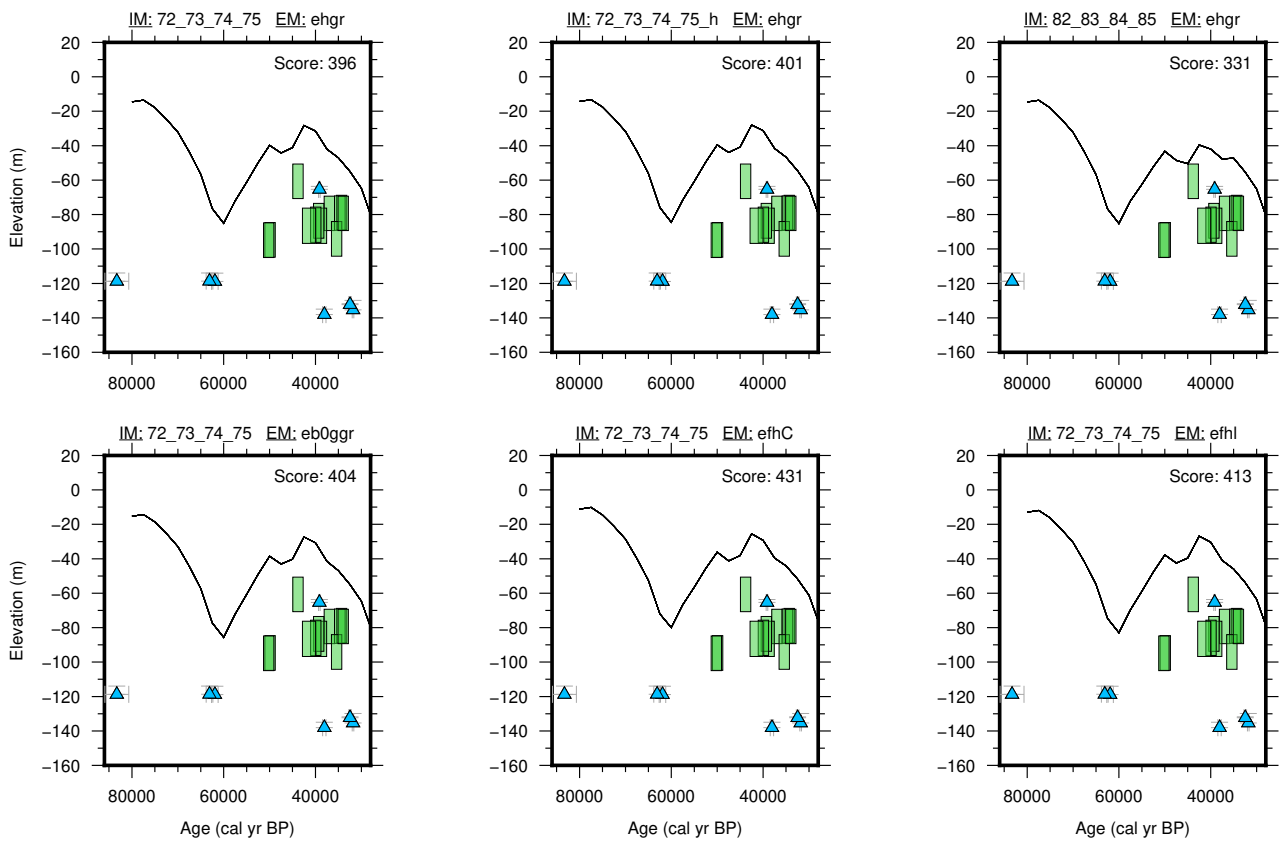
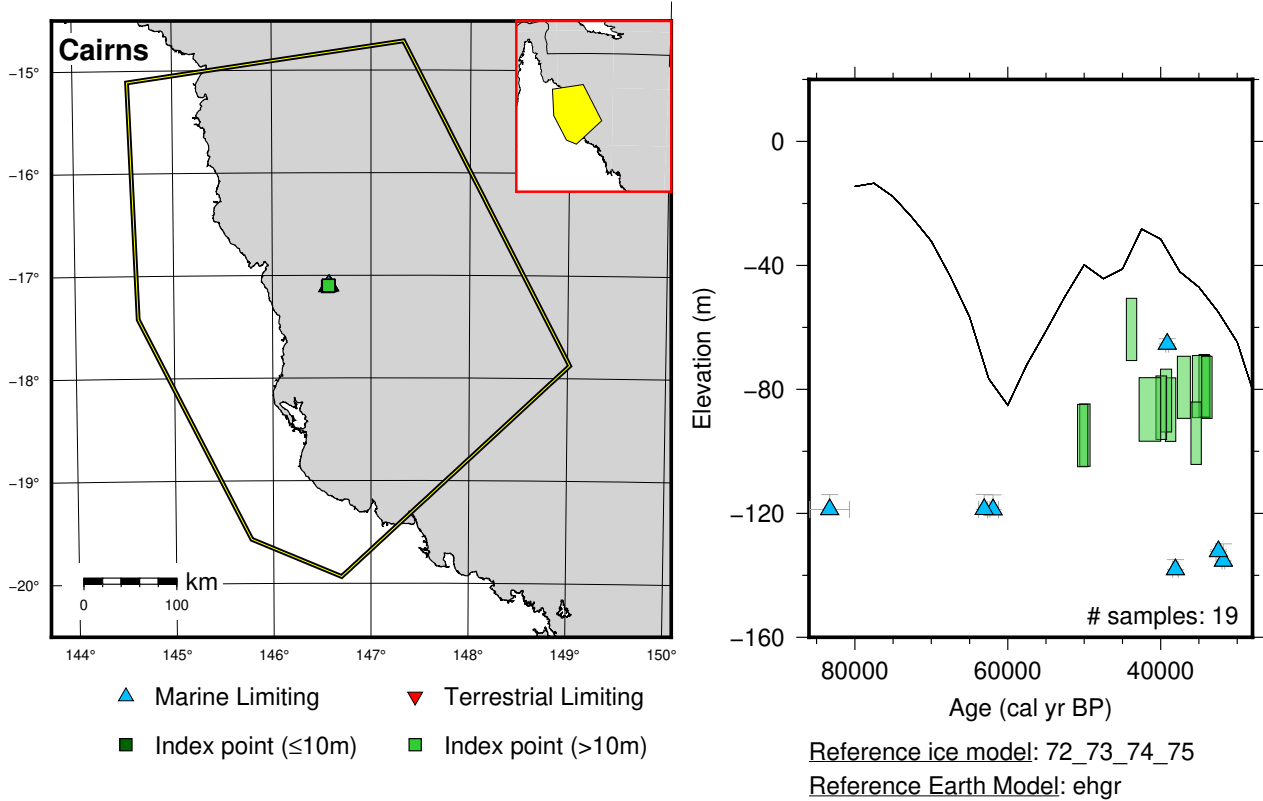
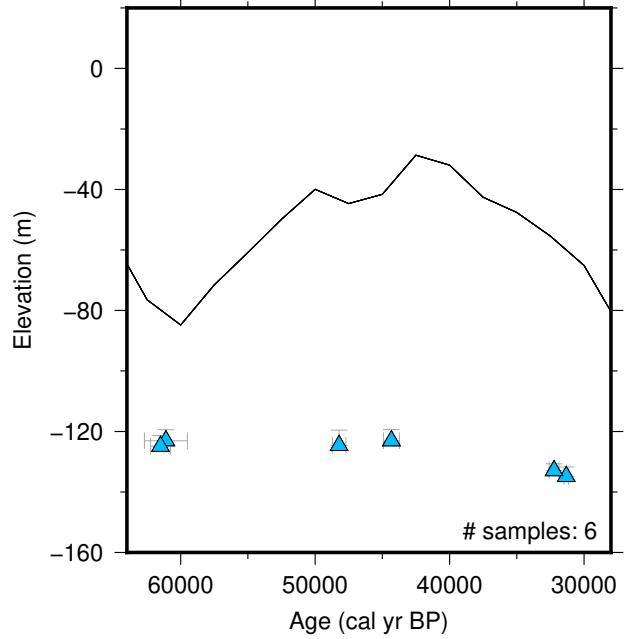
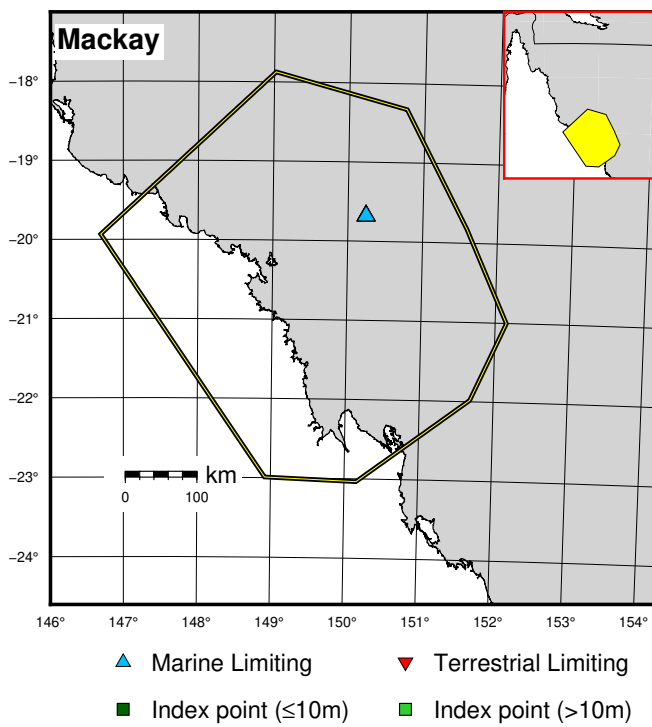


Figure 155: Paleo-sea level and comparison of six models for subregion Northeastern Australia (MIS3 - MIS4), location Cairns.



Reference ice model: 72_73_74_75
 Reference Earth Model: ehgr

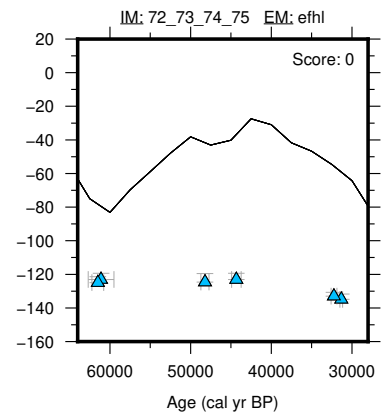
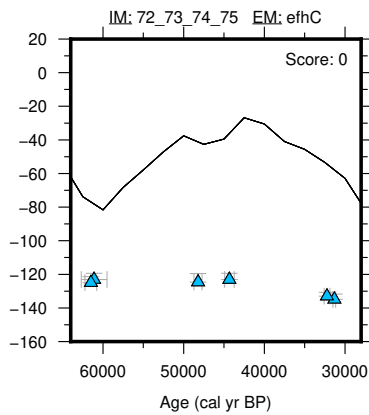
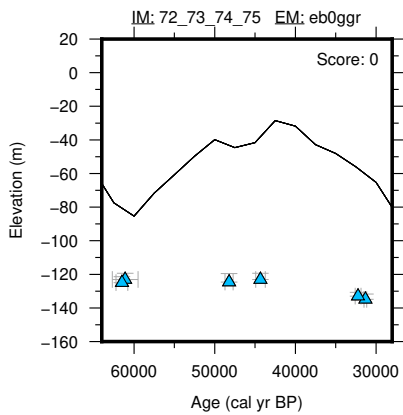
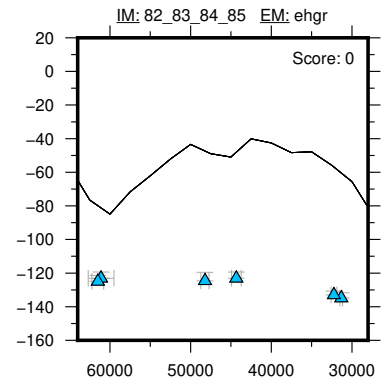
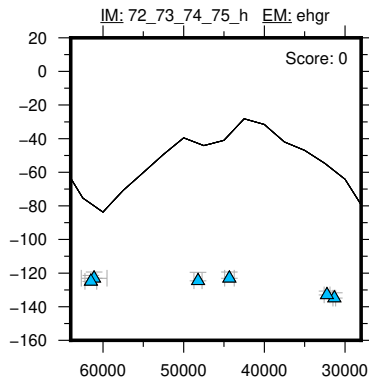
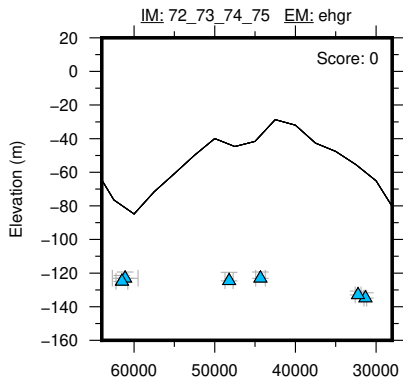


Figure 156: Paleo-sea level and comparison of six models for subregion Northeastern Australia (MIS3 - MIS4), location Mackay.

13.6 Papua New Guinea (MIS3 - MIS4)

References for the data used in each location.

Huon Peninsula: Chappell et al. (1996); Cutler et al. (2003); Hibbert et al. (2016); Yokoyama et al. (2001)

Huon Peninsula de Gelder: Chappell (2002); Chappell et al. (1996); de Gelder et al. (2021)

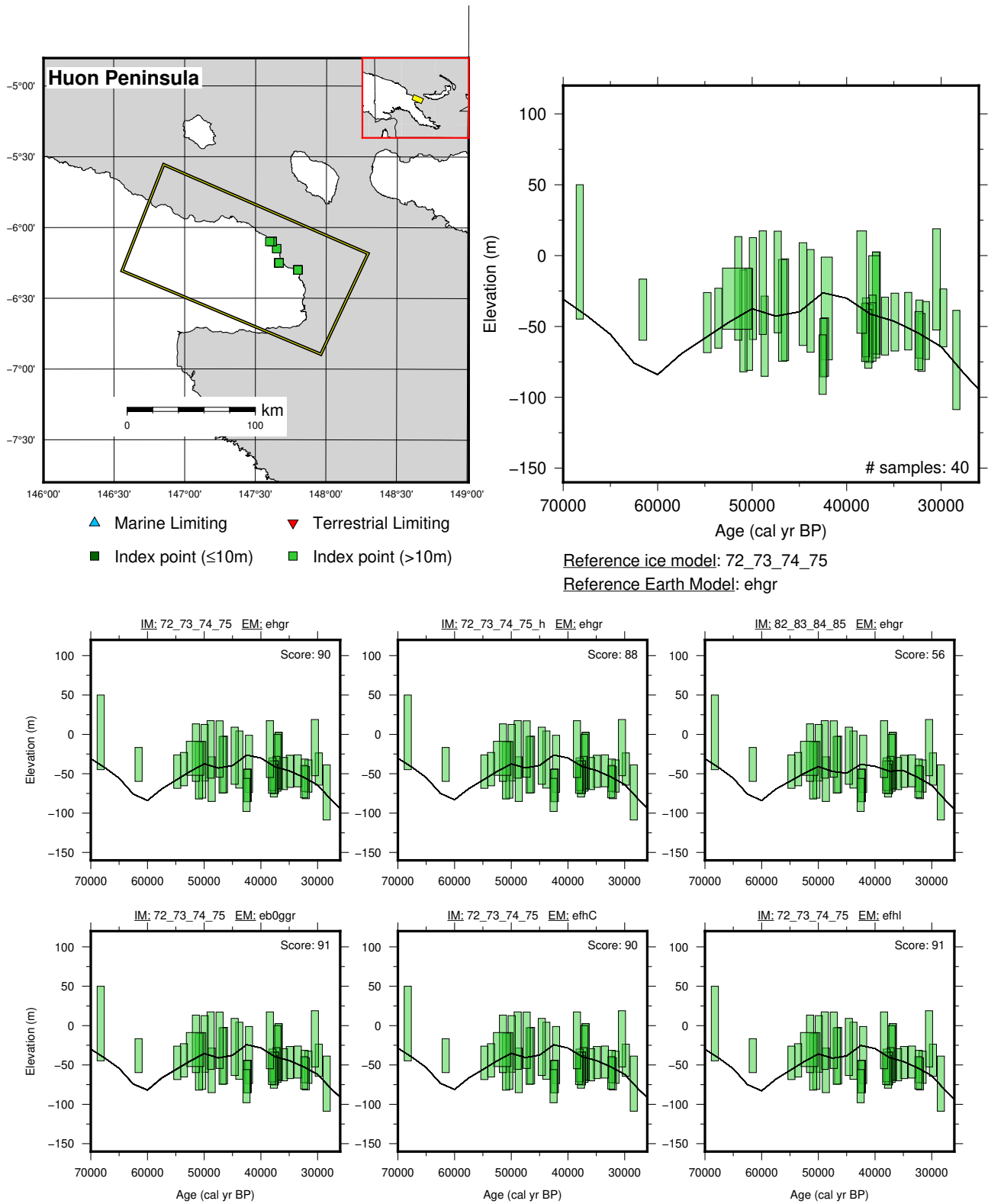


Figure 157: Paleo-sea level and comparison of six models for subregion Papua New Guinea (MIS3 - MIS4), location Huon Peninsula.

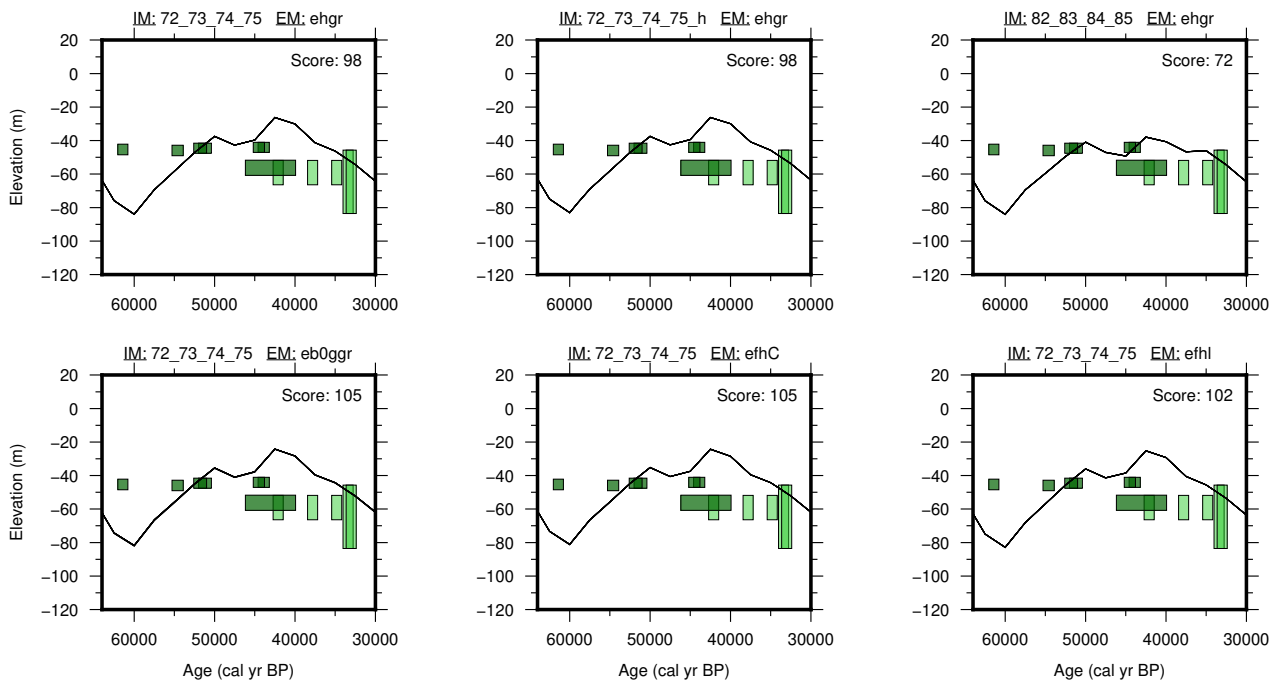
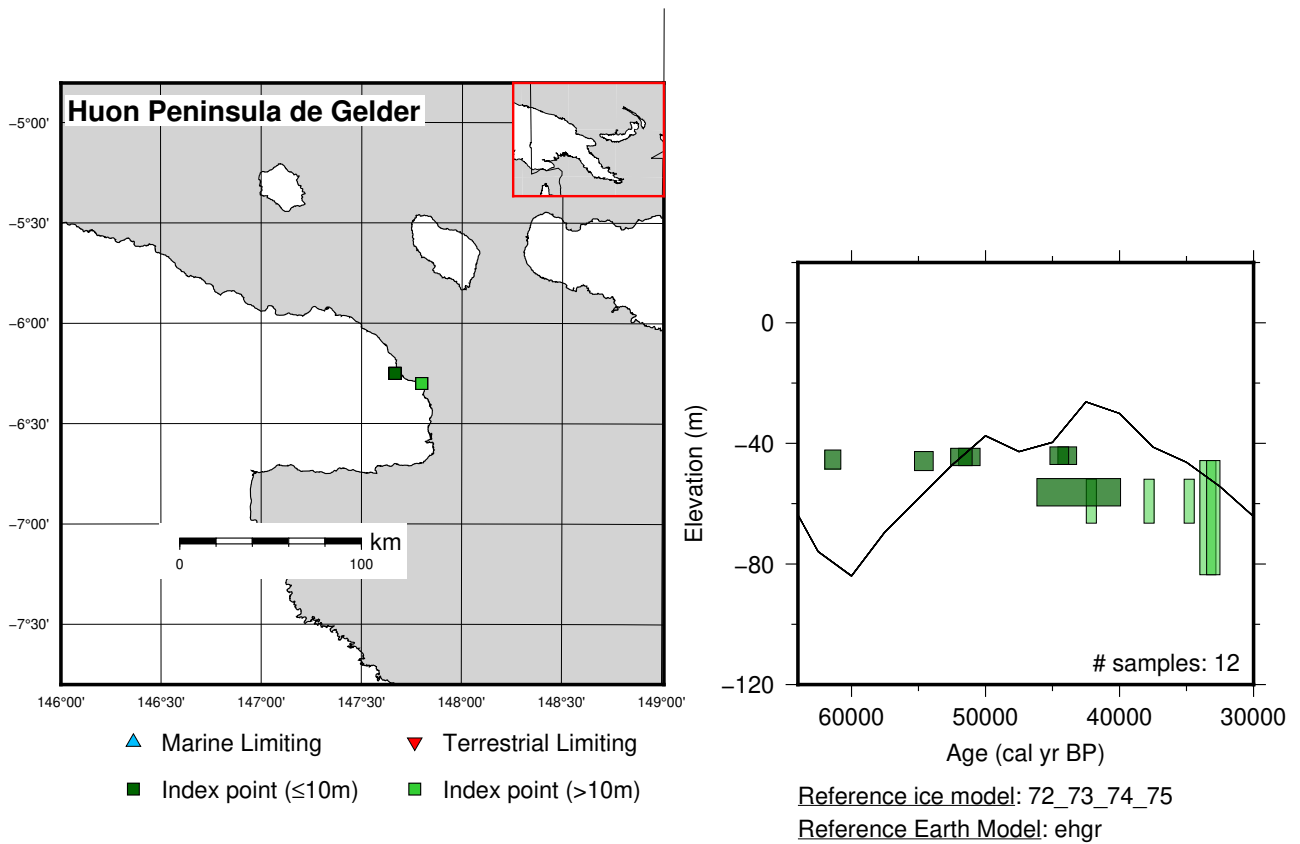


Figure 158: Paleo-sea level and comparison of six models for subregion Papua New Guinea (MIS3 - MIS4), location Huon Peninsula de Gelder.

13.7 Sea of Japan - East Sea (MIS3 - MIS4)

References for the data used in each location.

Tsushima-Korea Strait: Park et al. (2000)

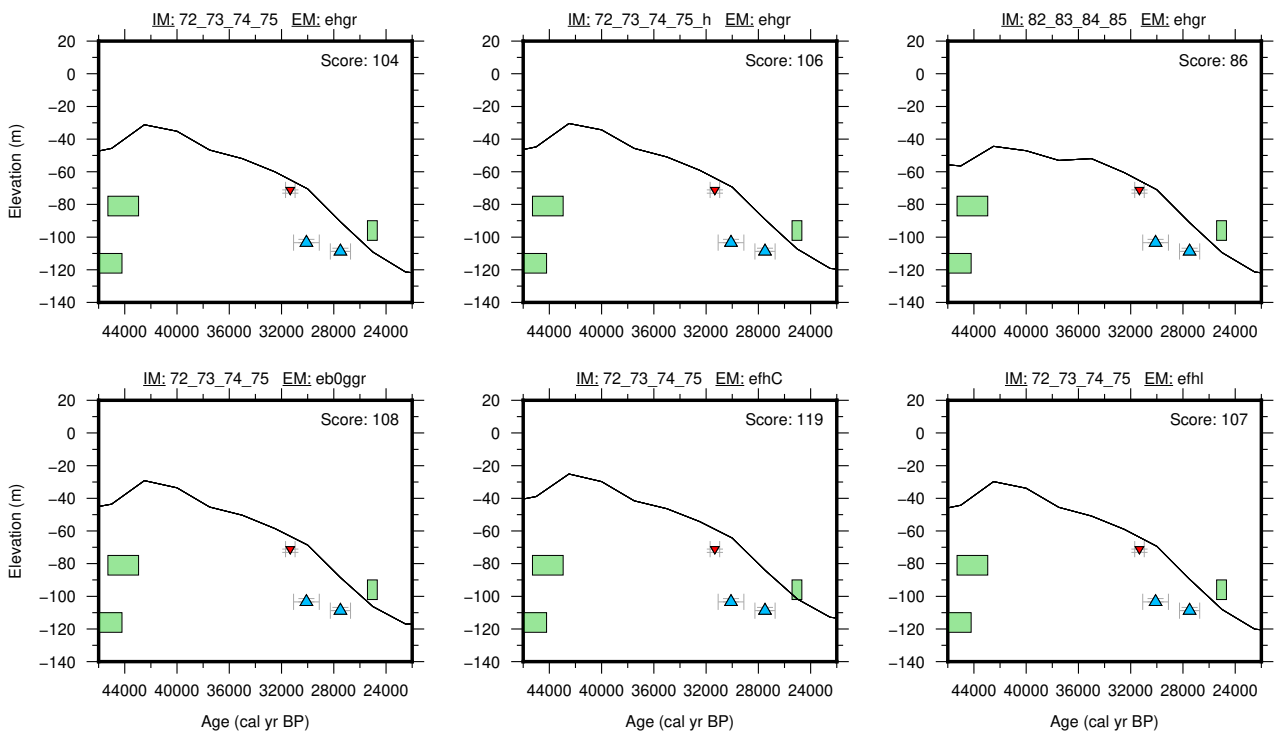
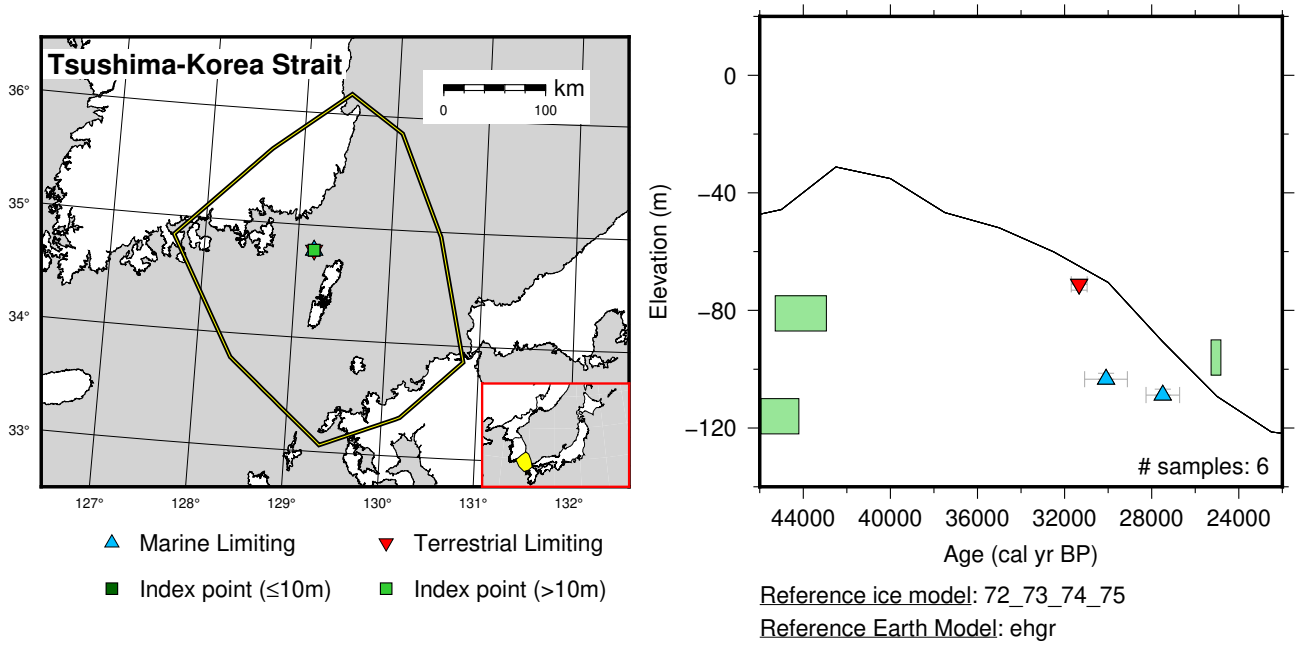


Figure 159: Paleo-sea level and comparison of six models for subregion Sea of Japan - East Sea (MIS3 - MIS4), location Tsushima-Korea Strait.

13.8 Sundaland (MIS3 - MIS4)

References for the data used in each location.

Sunda Shelf: Hanebuth et al. (2003); Steinke et al. (2003)

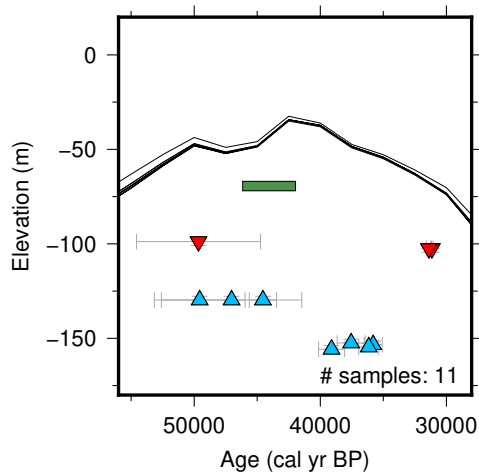
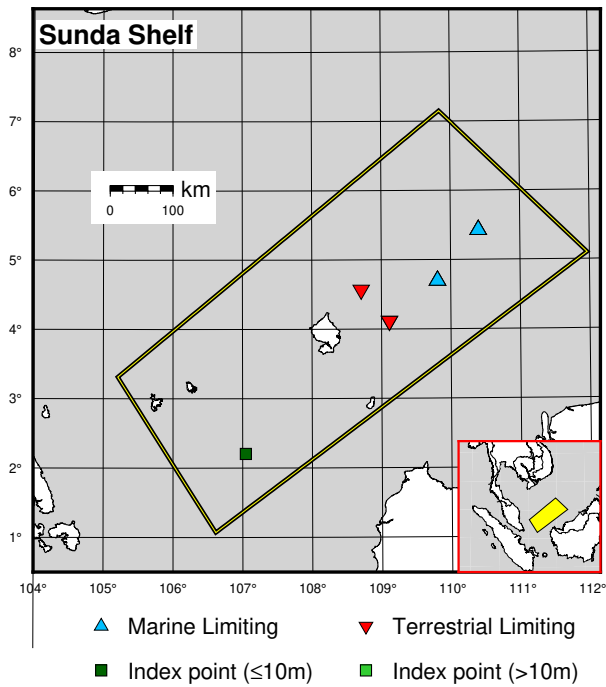
Vietnam Shelf: Schimanski and Stattegger (2005)

Strait Of Malacca: Geyh et al. (1979)

Mekong Delta: Ta et al. (2002)

Chao Phraya: Tanabe et al. (2003)

Berhala Strait: Geyh et al. (1979)



Reference ice model: 72_73_74_75
 Reference Earth Model: ehgr

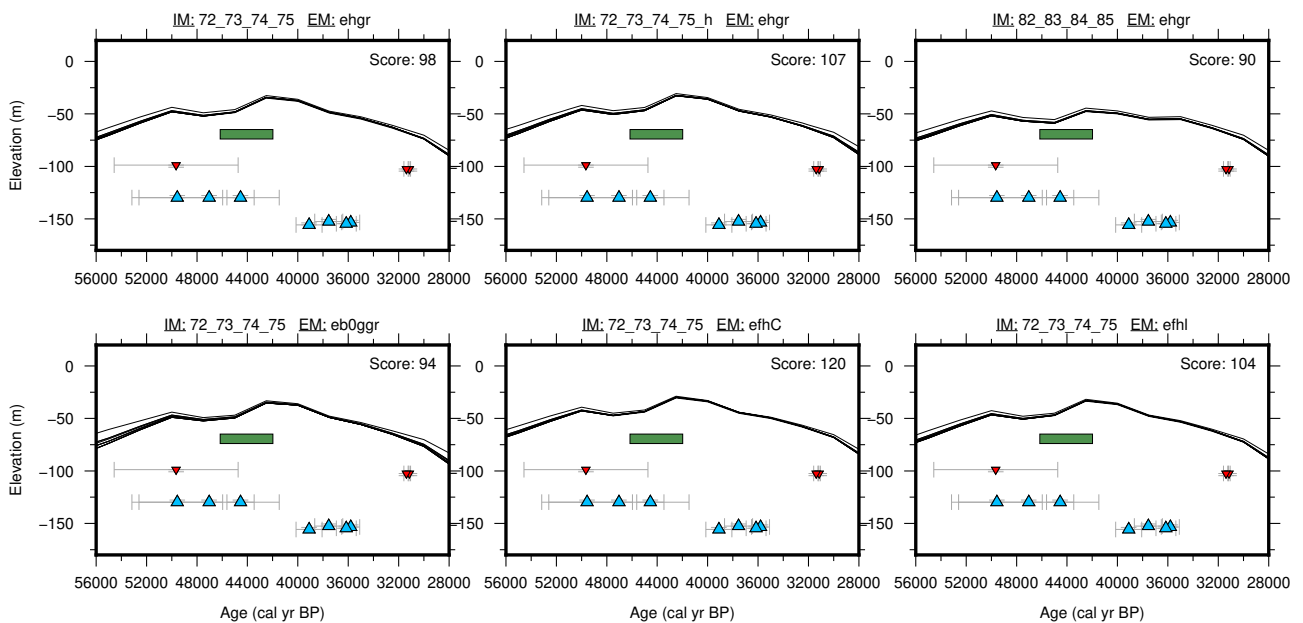
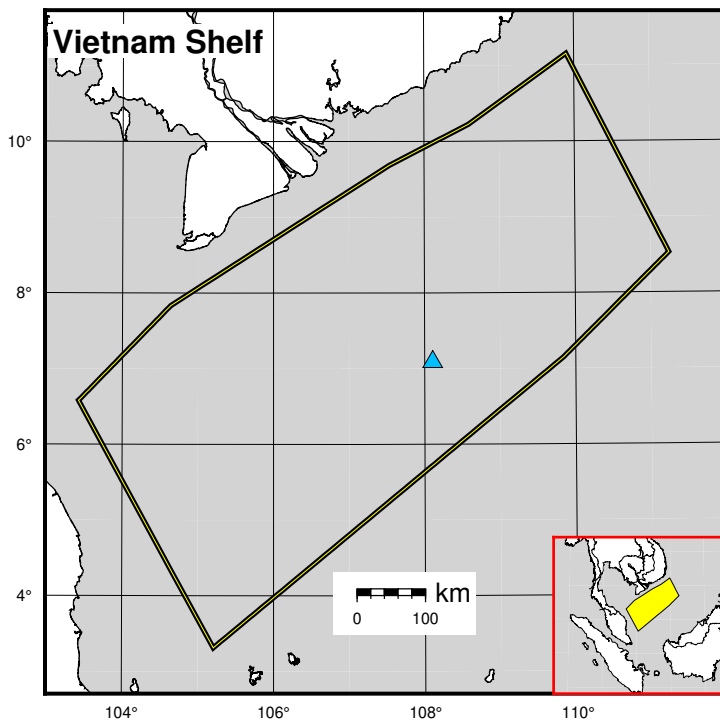
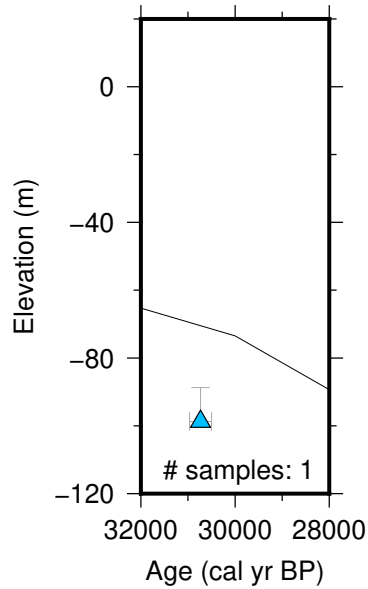


Figure 160: Paleo-sea level and comparison of six models for subregion Sundaland (MIS3 - MIS4), location Sunda Shelf.



- ▲ Marine Limiting
- ▼ Terrestrial Limiting
- Index point ($\leq 10\text{m}$)
- Index point ($> 10\text{m}$)



Reference ice model: 72_73_74_75
 Reference Earth Model: ehgr

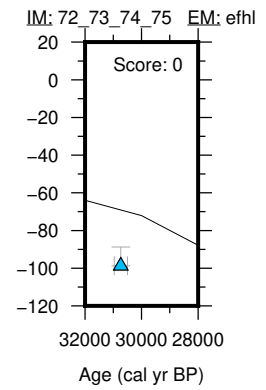
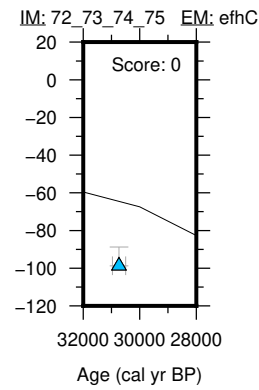
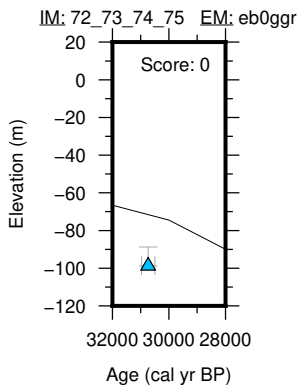
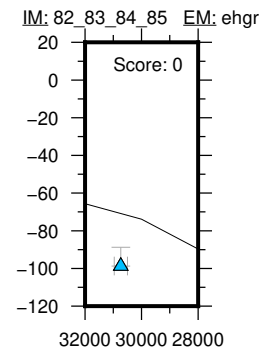
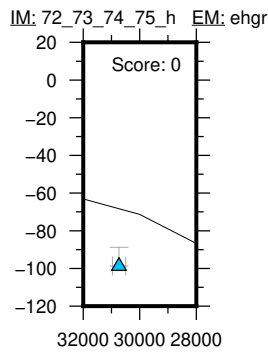
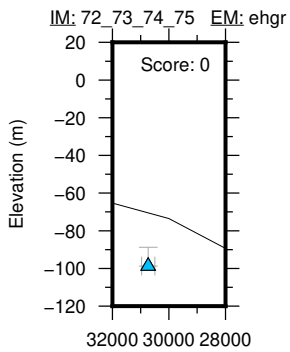


Figure 161: Paleo-sea level and comparison of six models for subregion Sundaland (MIS3 - MIS4), location Vietnam Shelf.

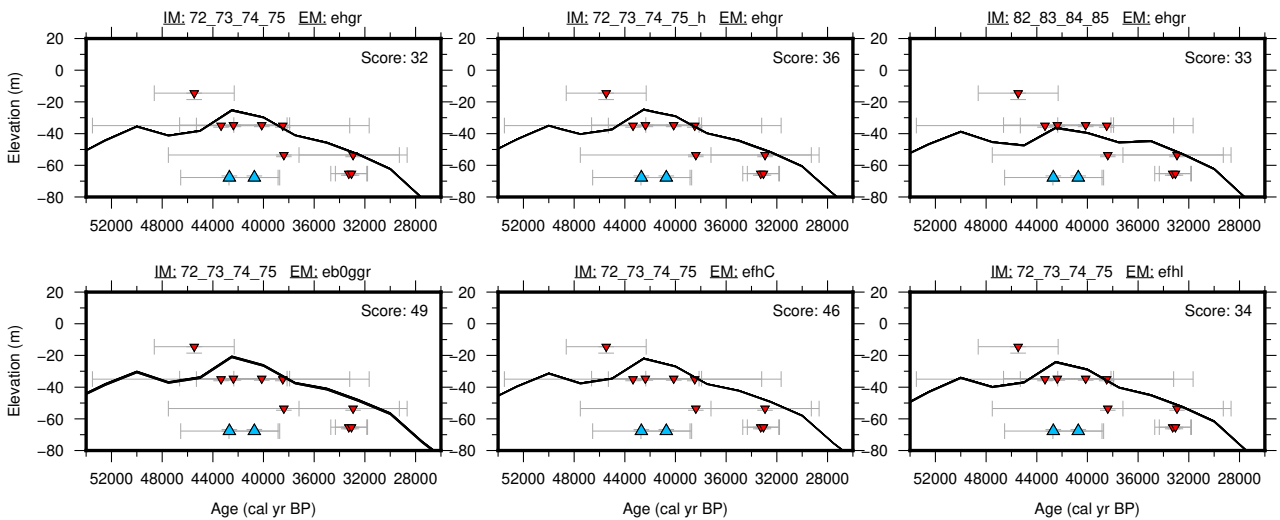
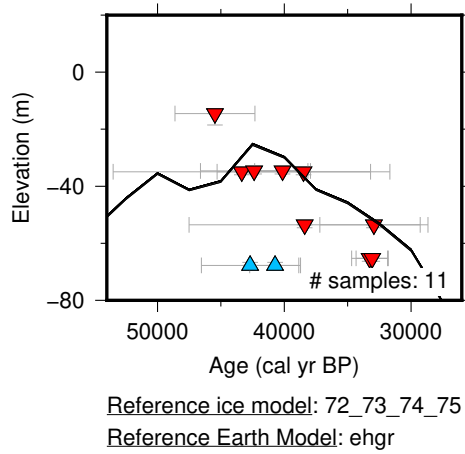
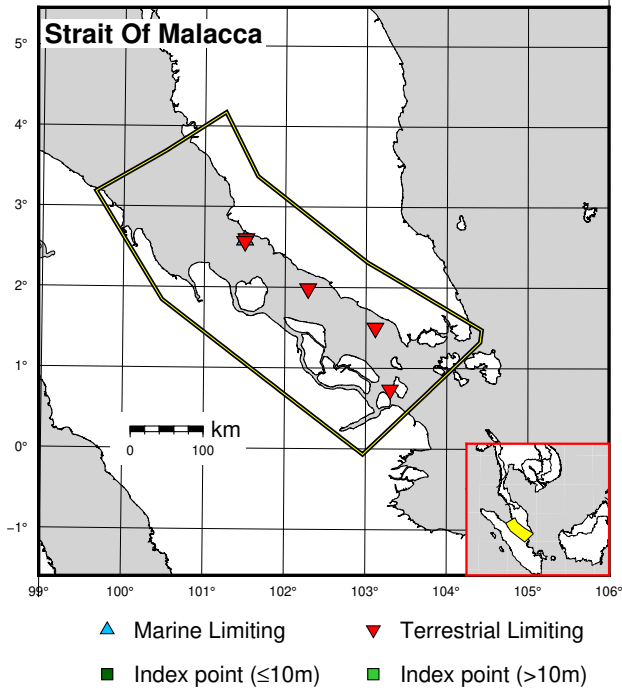
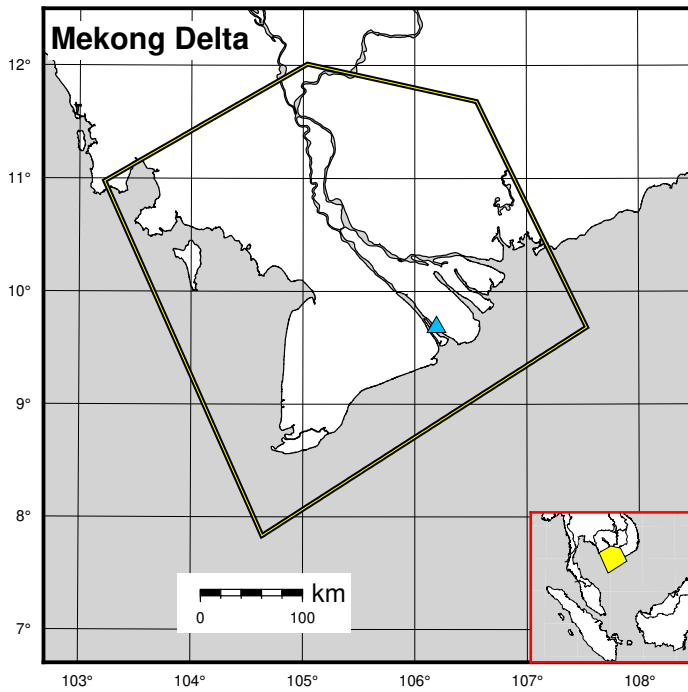
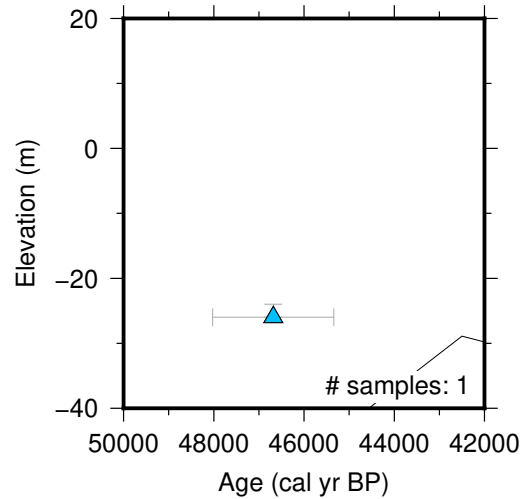


Figure 162: Paleo-sea level and comparison of six models for subregion Sundaland (MIS3 - MIS4), location Strait Of Malacca.



- ▲ Marine Limiting
- ▼ Terrestrial Limiting
- Index point (≤10m)
- Index point (>10m)



Reference ice model: 72_73_74_75
 Reference Earth Model: ehgr

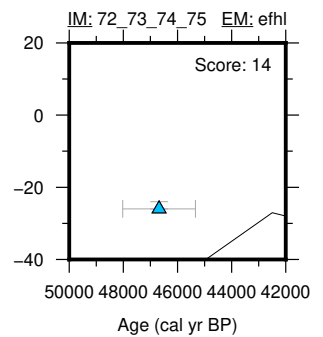
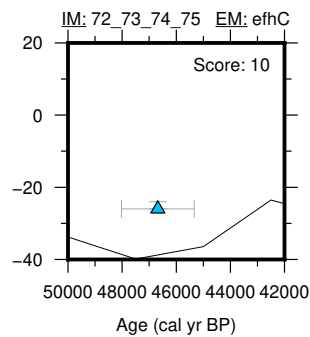
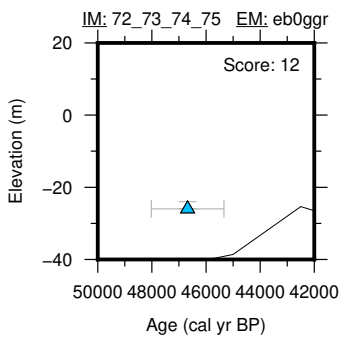
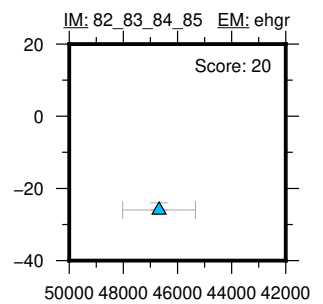
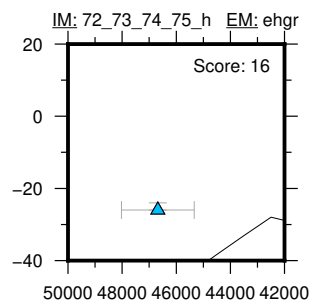
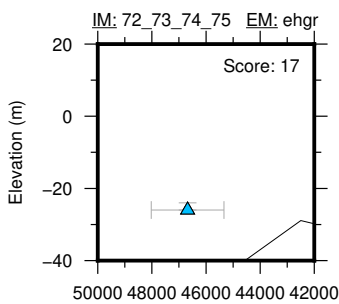


Figure 163: Paleo-sea level and comparison of six models for subregion Sundaland (MIS3 - MIS4), location Mekong Delta.

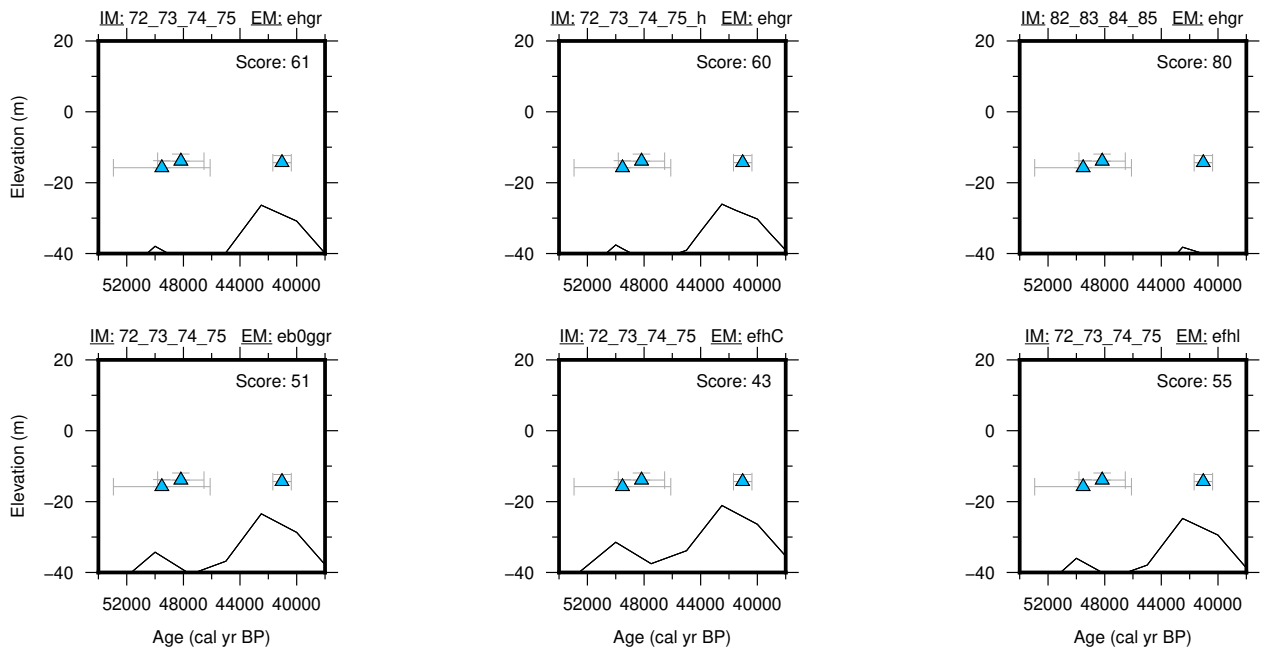
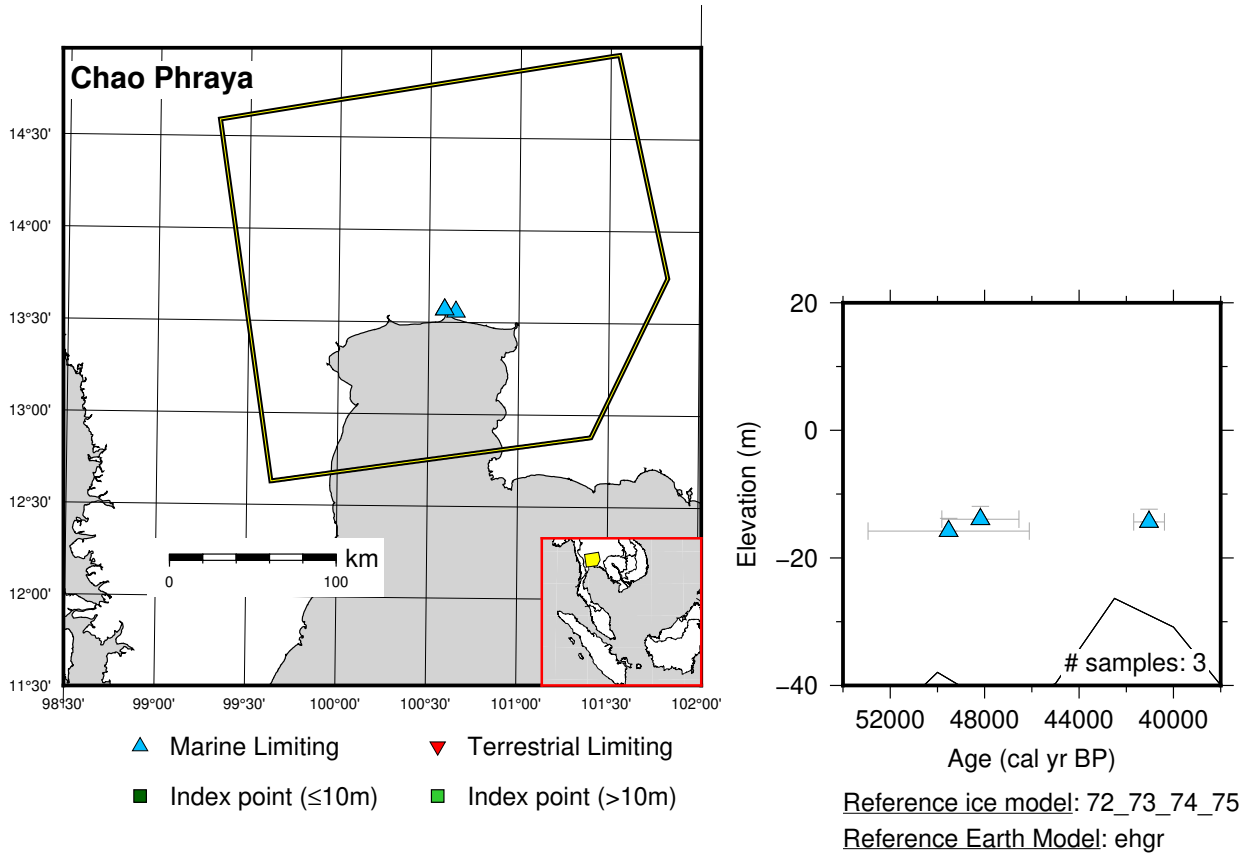


Figure 164: Paleo-sea level and comparison of six models for subregion Sundaland (MIS3 - MIS4), location Chao Phraya.

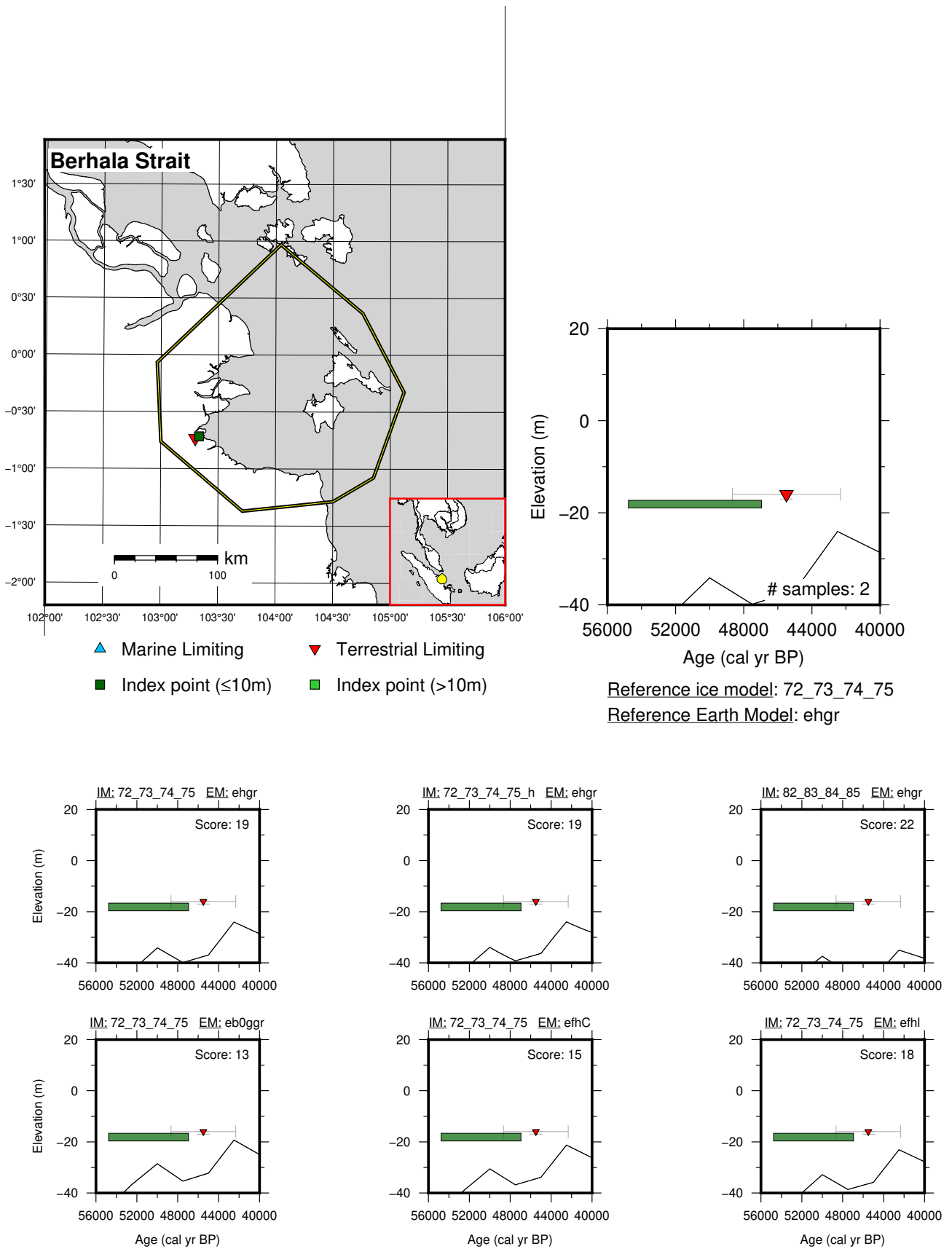


Figure 165: Paleo-sea level and comparison of six models for subregion Sundaland (MIS3 - MIS4), location Berhala Strait.

13.9 Yellow Sea (MIS3 - MIS4)

References for the data used in each location.

South Bohai Sea: Liu et al. (2009); Pico et al. (2016)

Yellow Sea: Liu et al. (2010); Pico et al. (2016); Wang et al. (2014)

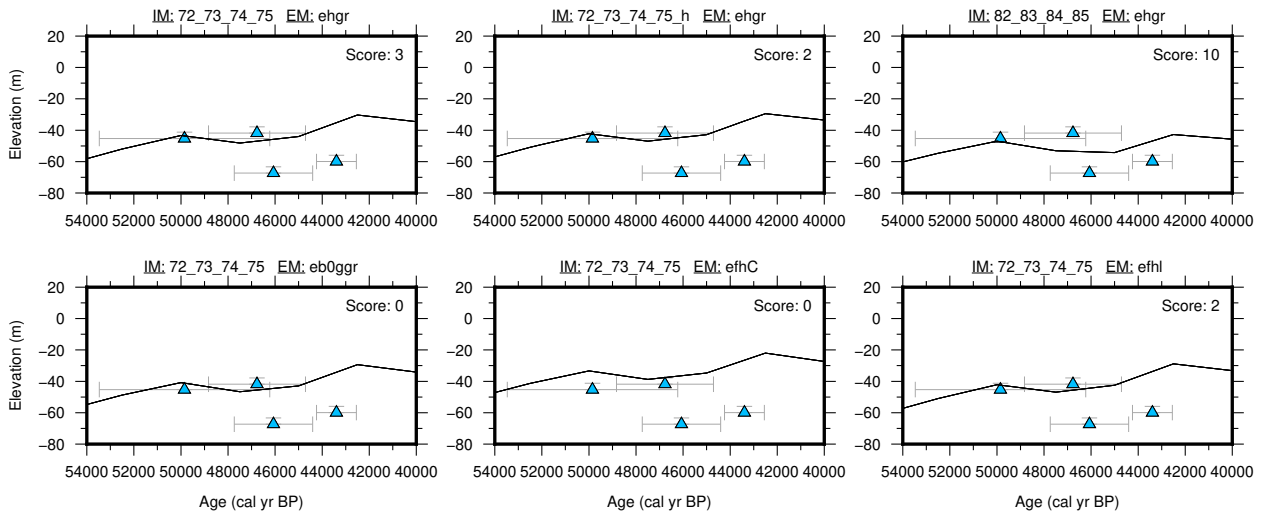
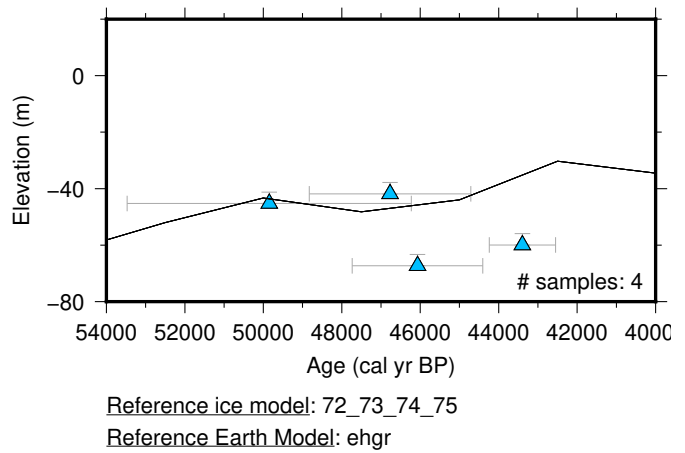
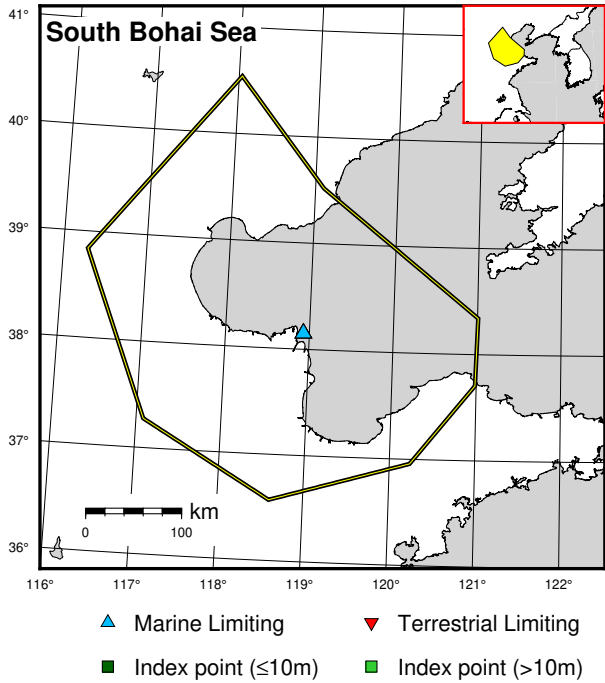
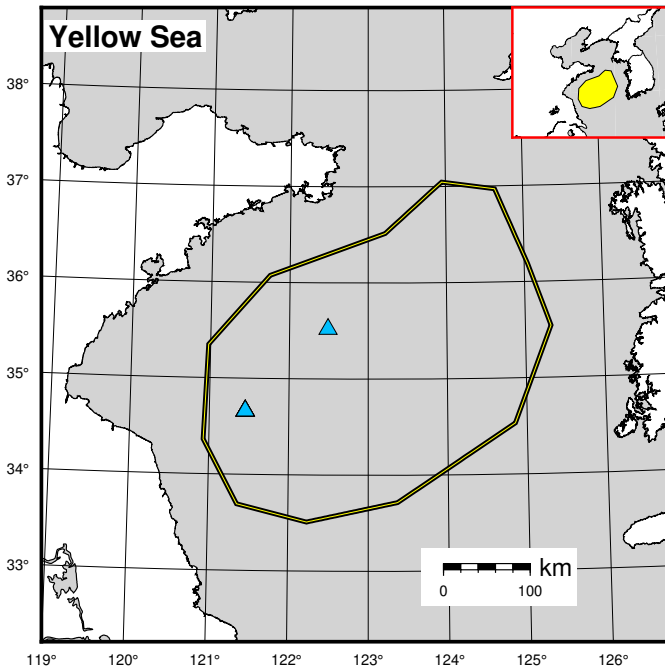
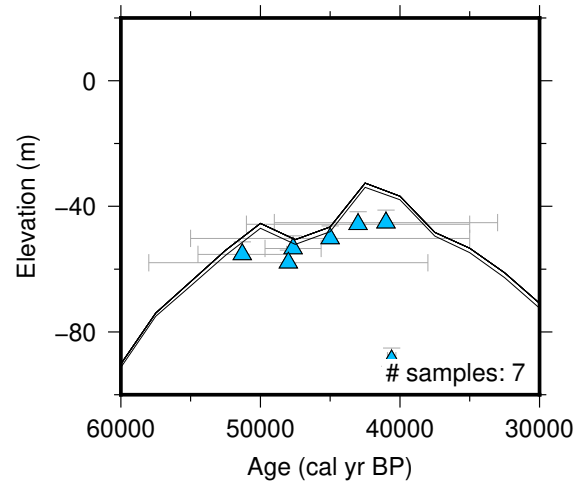


Figure 166: Paleo-sea level and comparison of six models for subregion Yellow Sea (MIS3 - MIS4), location South Bohai Sea.



- ▲ Marine Limiting ▼ Terrestrial Limiting
- Index point (≤10m) ■ Index point (>10m)



Reference ice model: 72_73_74_75
 Reference Earth Model: ehgr

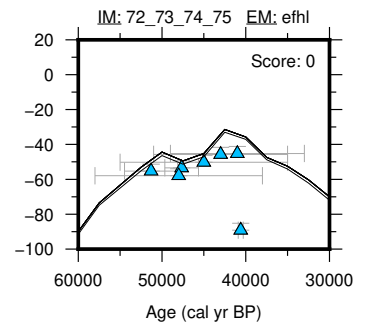
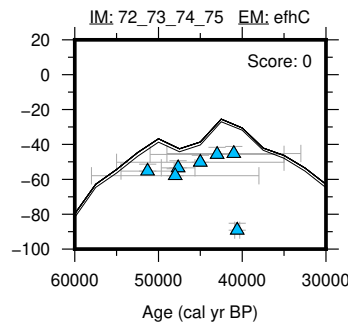
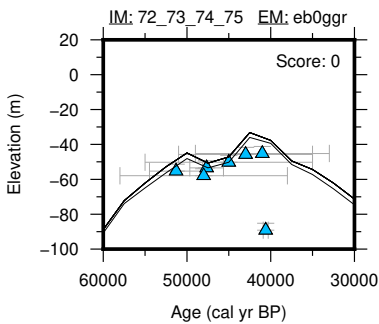
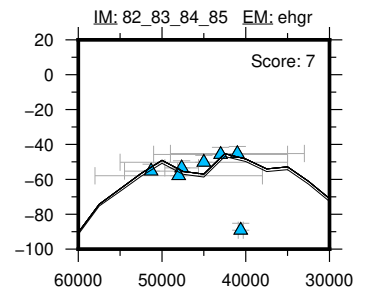
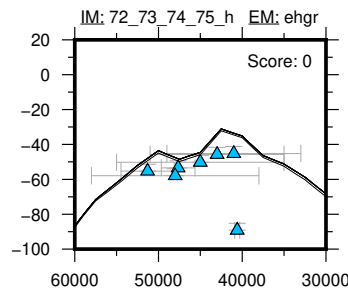
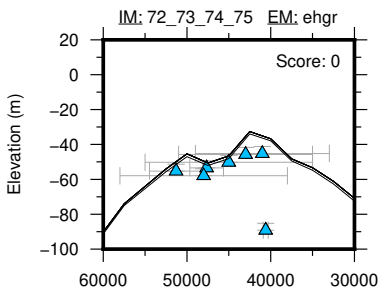


Figure 167: Paleo-sea level and comparison of six models for subregion Yellow Sea (MIS3 - MIS4), location Yellow Sea.

14 North America

14.1 Eastern United States

References for the data used in each location.

Outer Delaware: Belknap (1975); Fletcher et al. (1993); Nikitina et al. (2000); Ramsey and Baxter (1996)

Inner Delaware: Belknap (1975); Kraft (1976); Leorri et al. (2006); Marx (1981); Nikitina et al. (2000); Ramsey and Baxter (1996); Rogers and Pizzuto (1994)

Inner Chesapeake: Cinquemani et al. (1982); Colman et al. (2002)

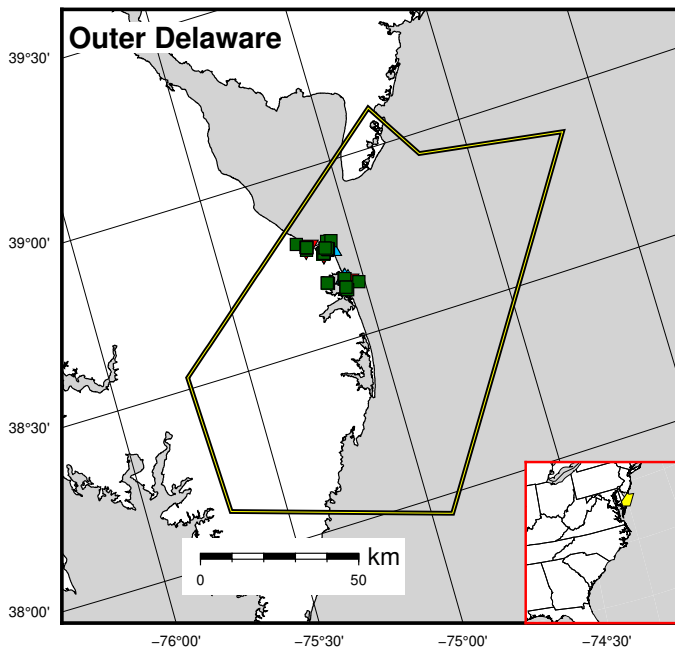
Eastern Shore: Engelhart et al. (2009); Finkelstein and Ferland (1987); Newman and Rusnak (1965); van de Plassche (1990)

Northern North Carolina: Emery et al. (1967); Horton et al. (2009); Kemp (2009); Mallinson et al. (2005); Sears (1973); Stanton (2008)

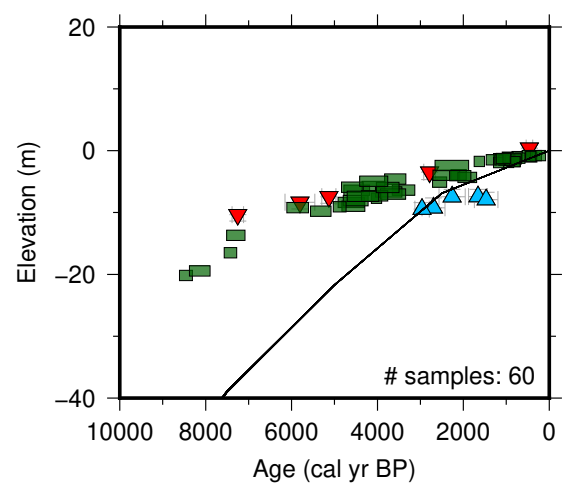
Southern North Carolina: Cinquemani et al. (1982); Culver et al. (2007); Field et al. (1979); Horton et al. (2009); Kemp (2009); Spaur and Snyder (1999)

Northern South Carolina: Cinquemani et al. (1982); Gayes et al. (1992)

Southern South Carolina: Cinquemani et al. (1982)



- ▲ Marine Limiting
- ▼ Terrestrial Limiting
- Index point (≤10m)
- Index point (>10m)



Reference ice model: 72_73_74_75
 Reference Earth Model: ehgr

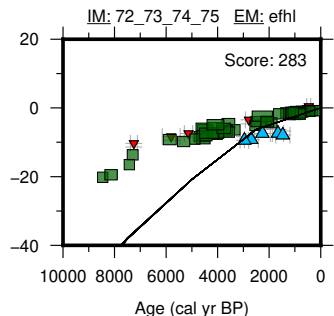
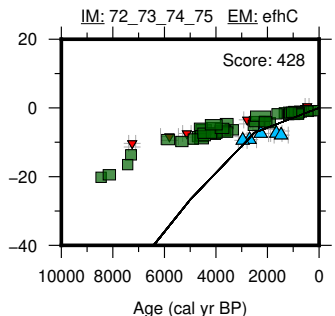
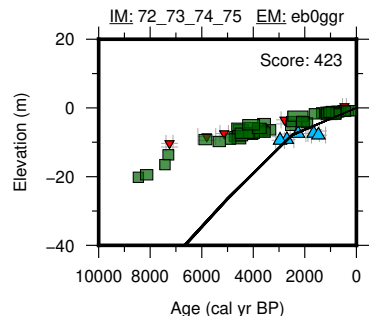
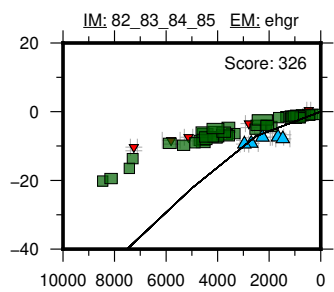
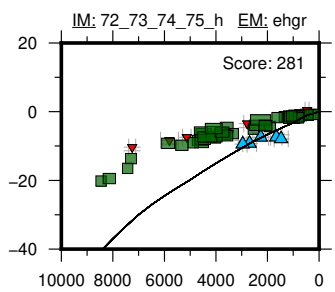
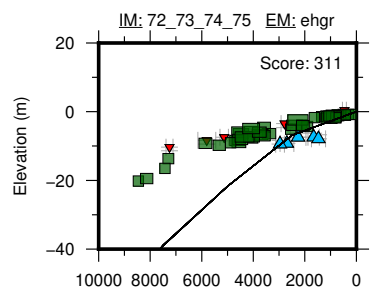


Figure 168: Paleo-sea level and comparison of six models for subregion Eastern United States, location Outer Delaware.

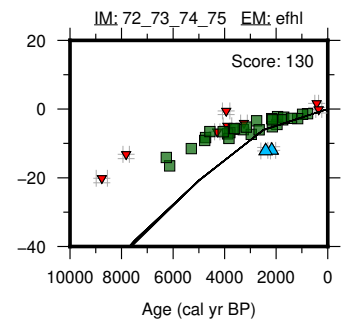
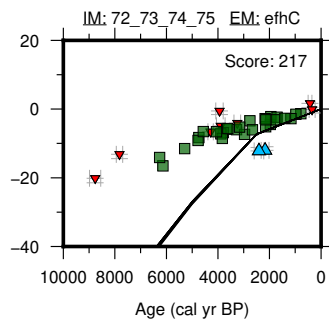
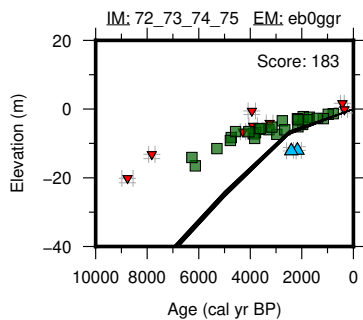
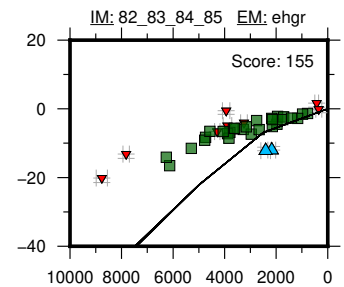
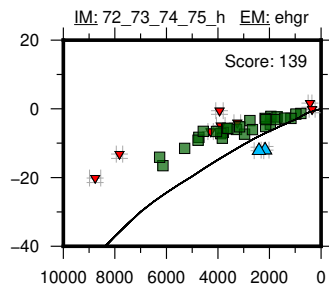
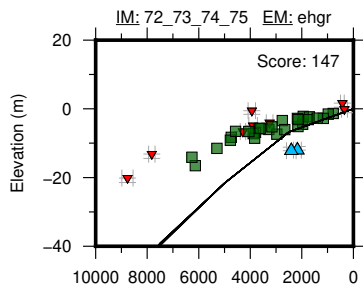
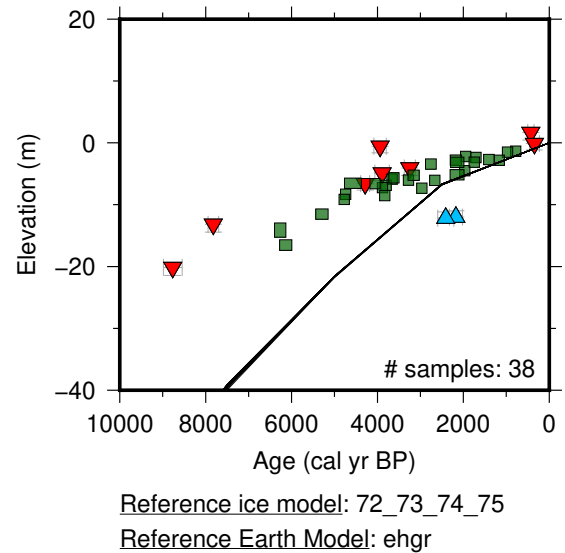
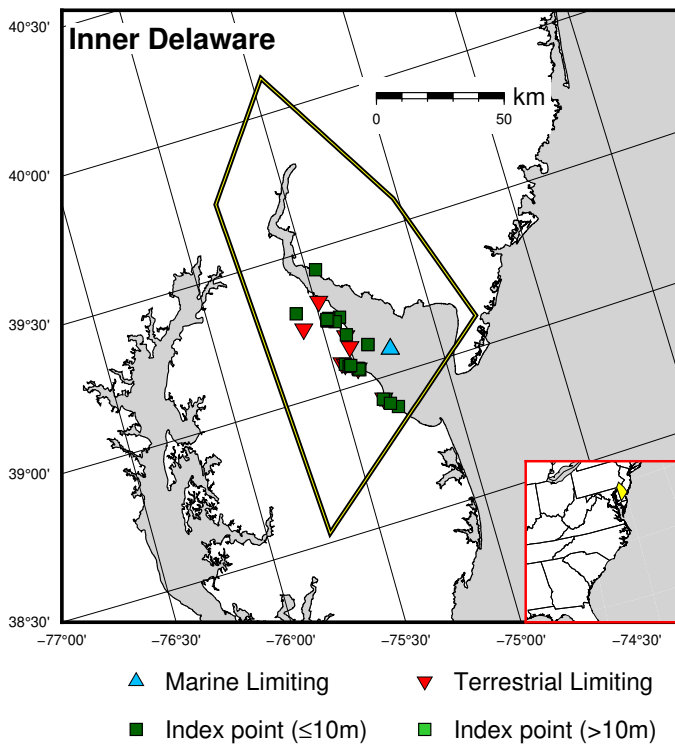


Figure 169: Paleo-sea level and comparison of six models for subregion Eastern United States, location Inner Delaware.

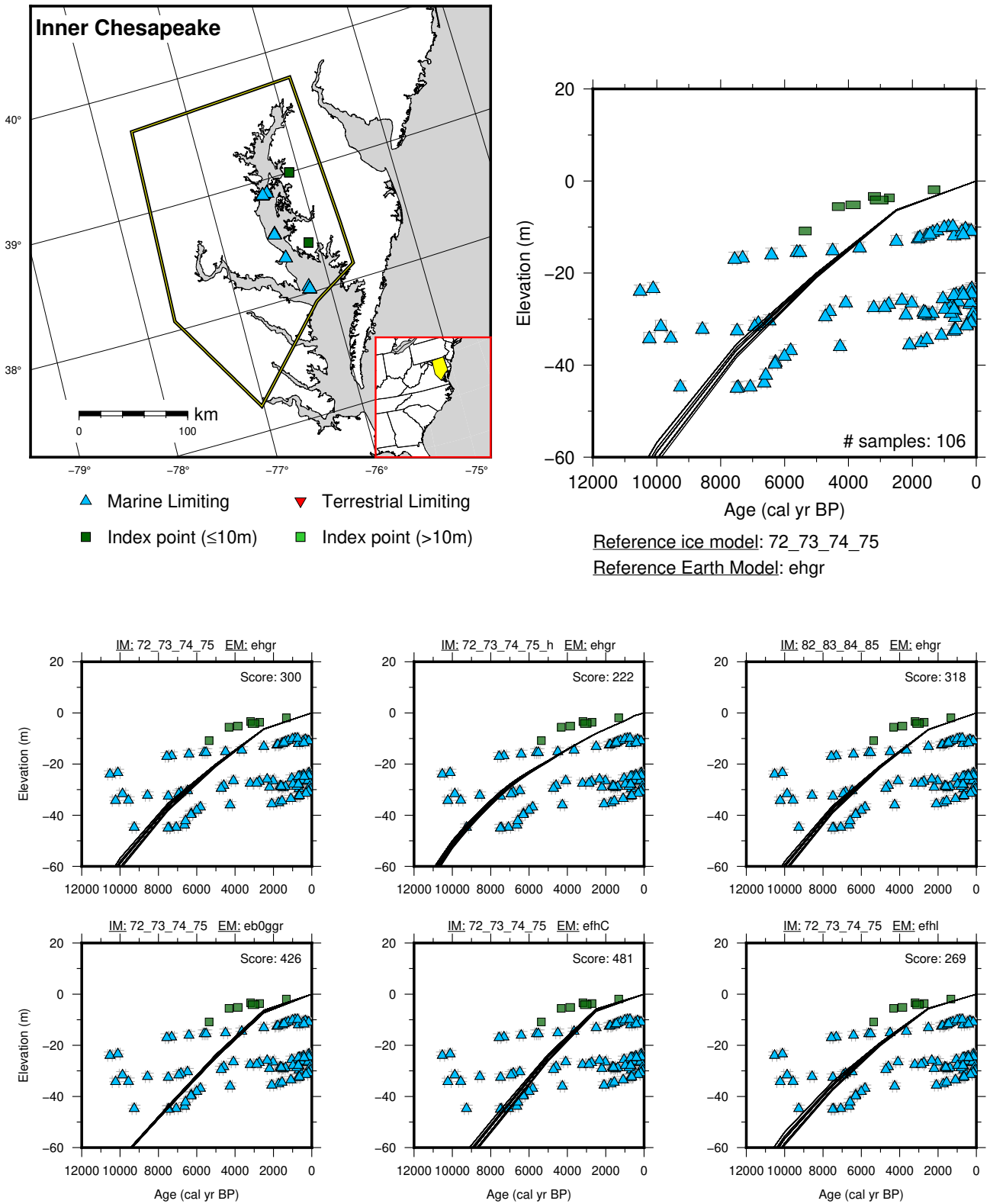
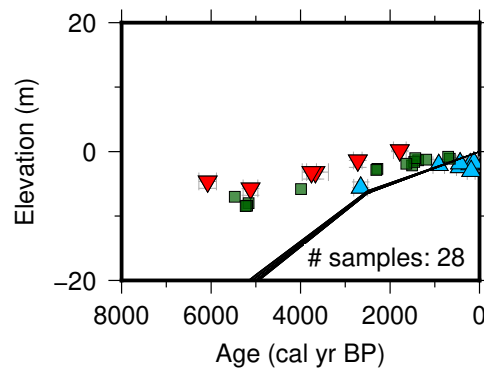
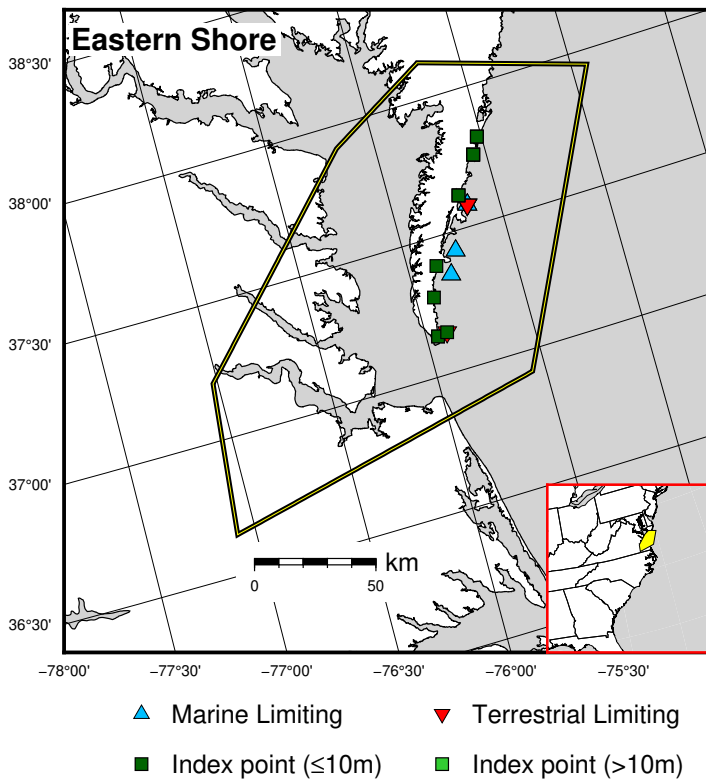


Figure 170: Paleo-sea level and comparison of six models for subregion Eastern United States, location Inner Chesapeake.



Reference ice model: 72_73_74_75
Reference Earth Model: ehgr

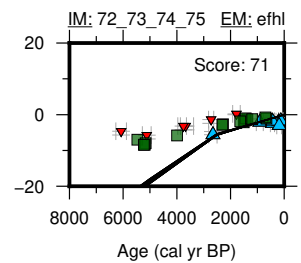
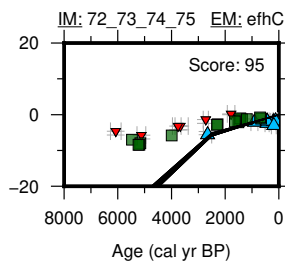
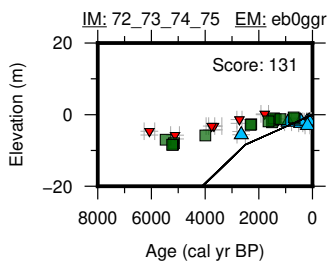
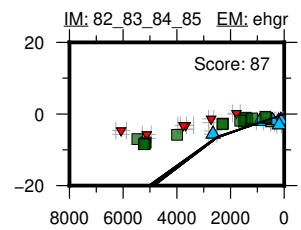
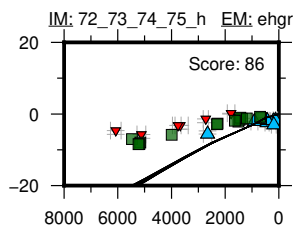
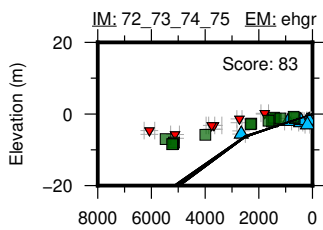


Figure 171: Paleo-sea level and comparison of six models for subregion Eastern United States, location Eastern Shore.

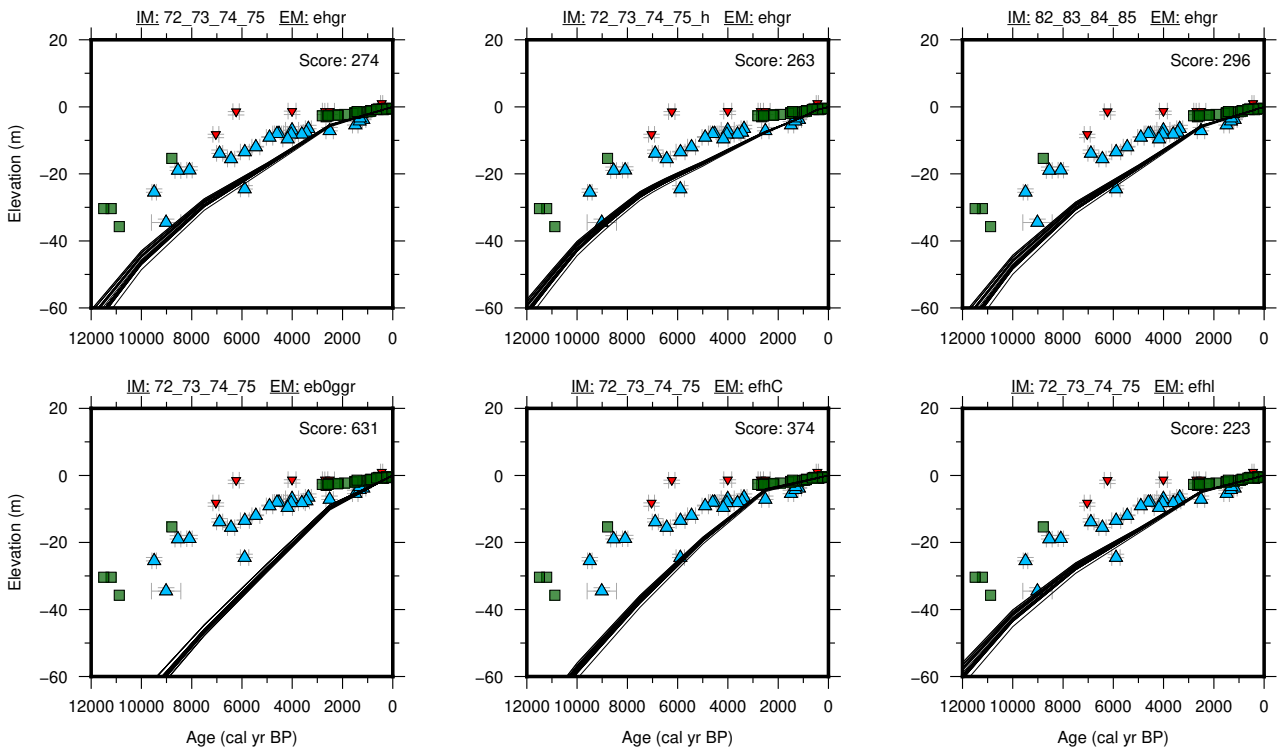
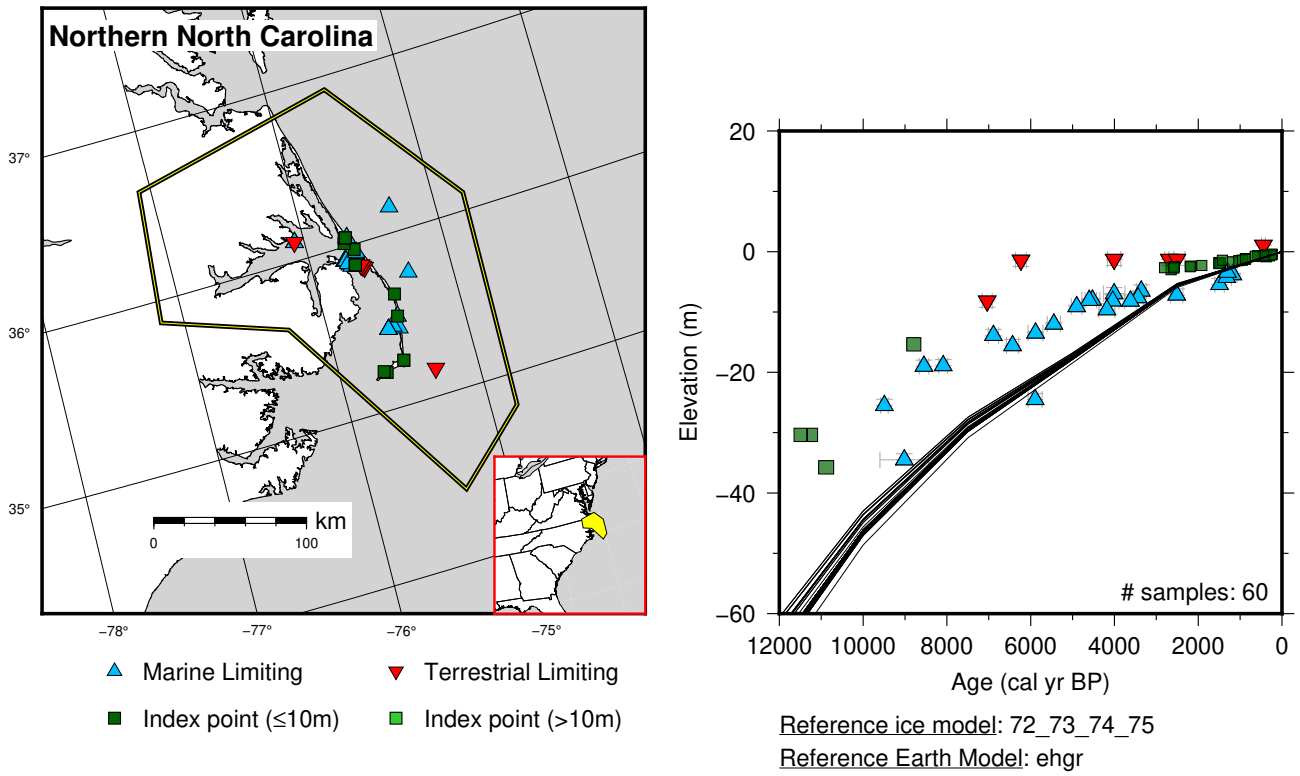


Figure 172: Paleo-sea level and comparison of six models for subregion Eastern United States, location Northern North Carolina.

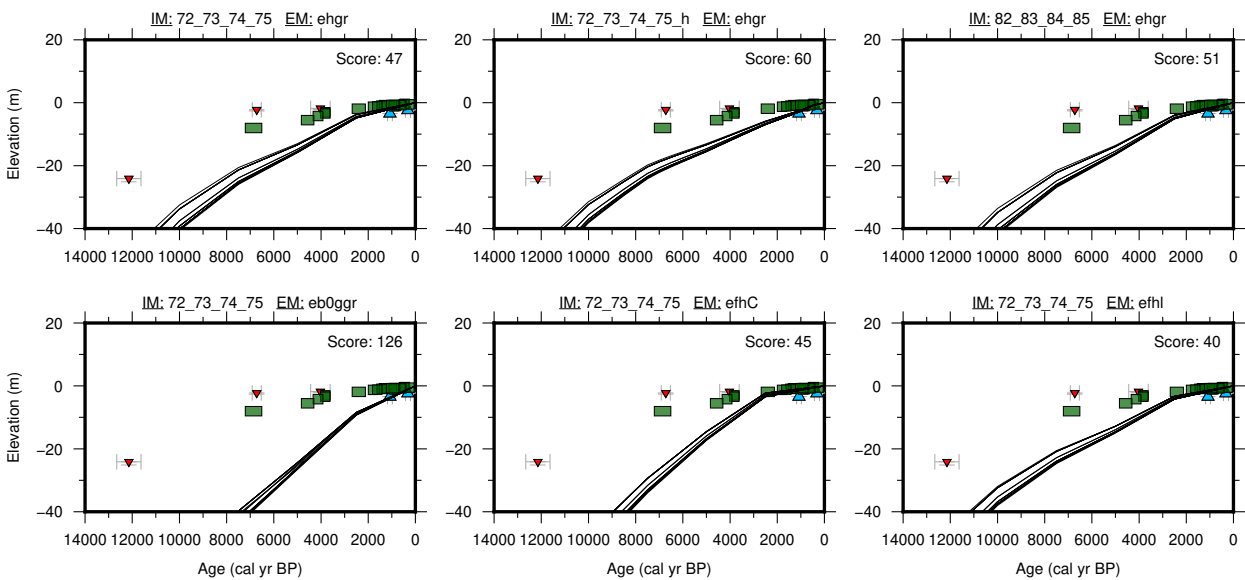
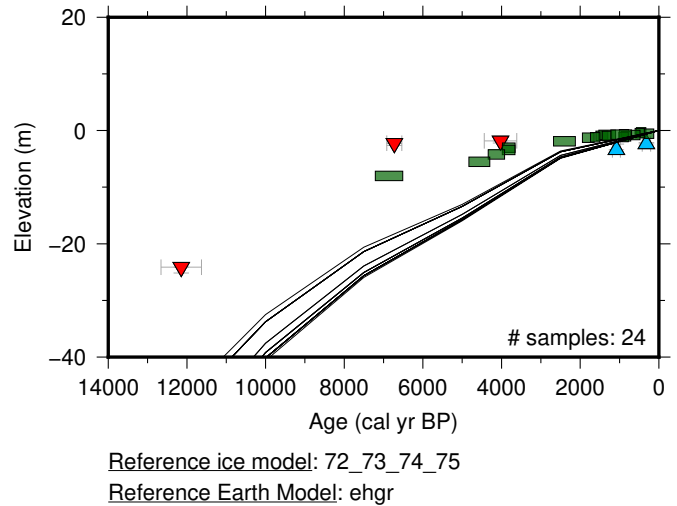
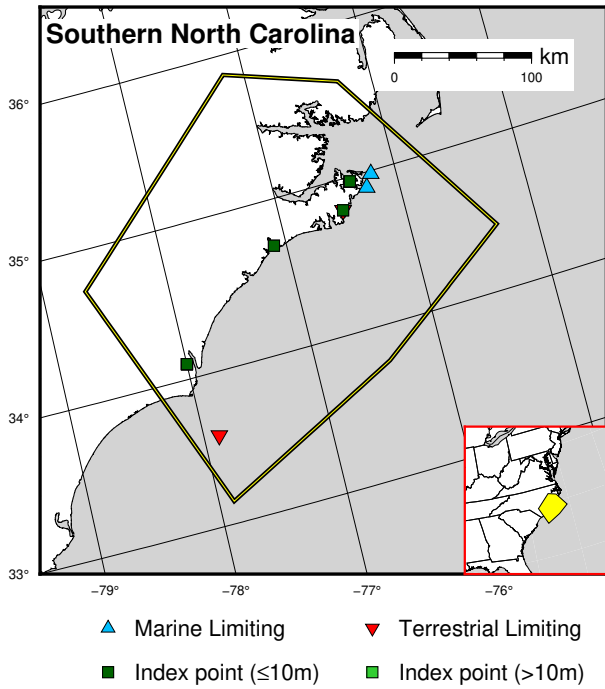


Figure 173: Paleo-sea level and comparison of six models for subregion Eastern United States, location Southern North Carolina.

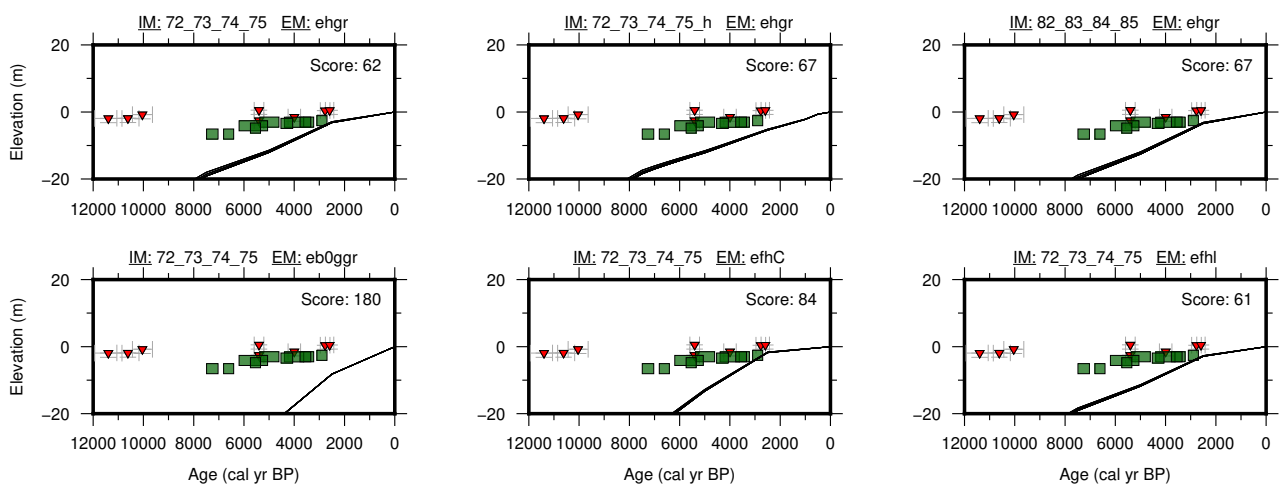
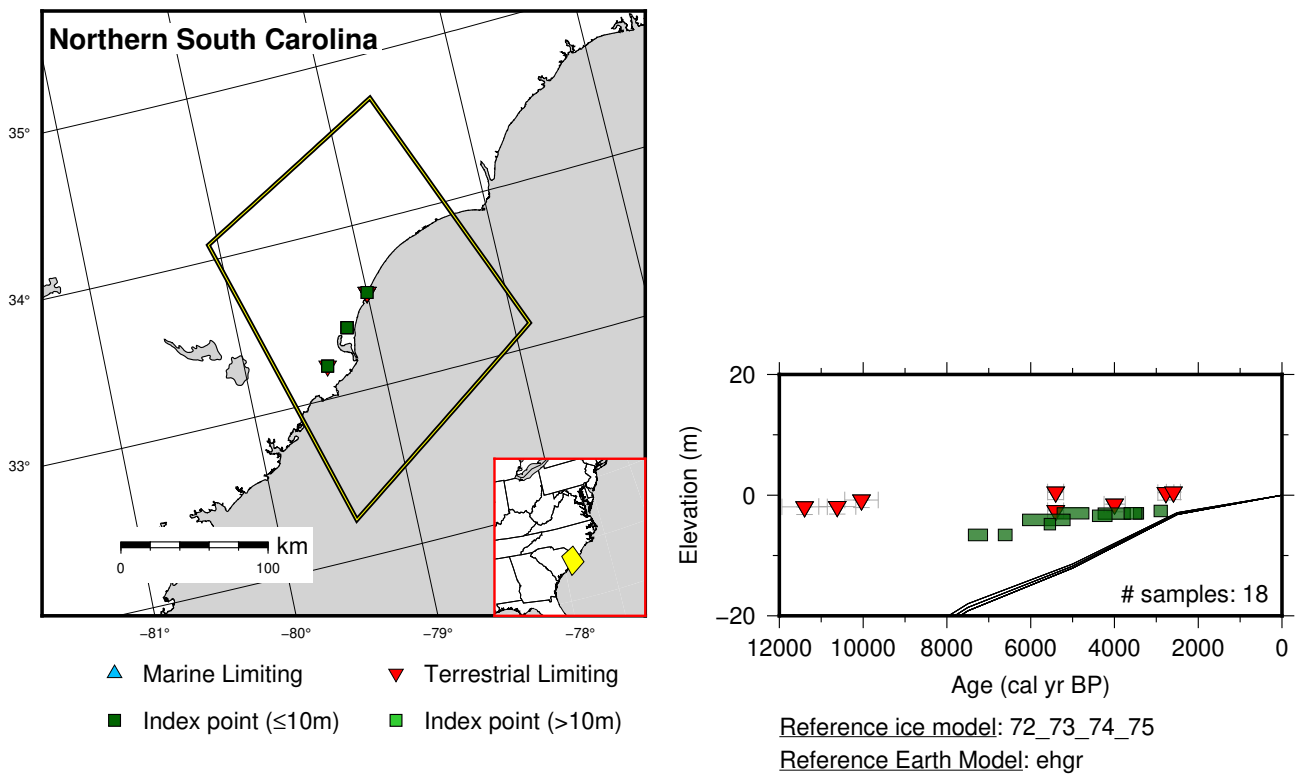
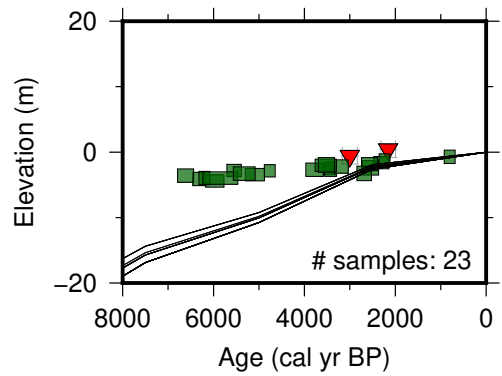
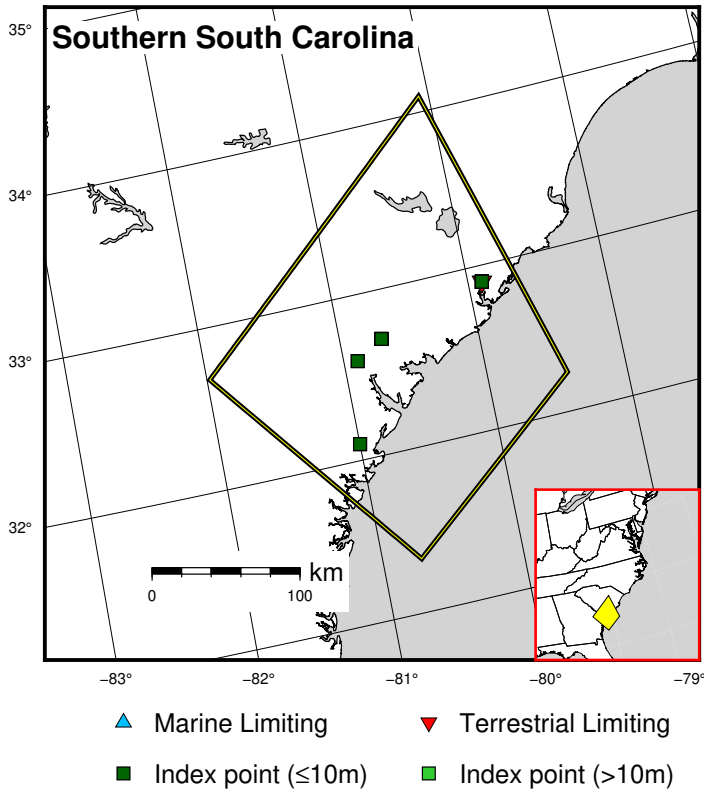


Figure 174: Paleo-sea level and comparison of six models for subregion Eastern United States, location Northern South Carolina.



Reference ice model: 72_73_74_75
 Reference Earth Model: ehgr

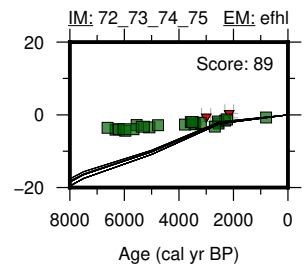
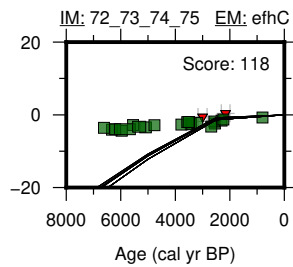
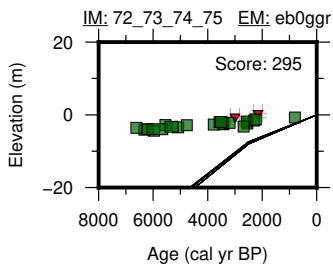
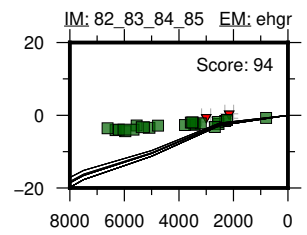
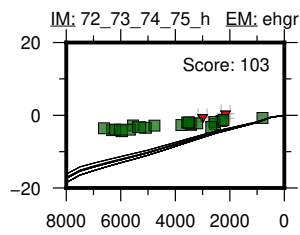
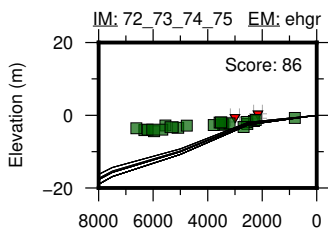


Figure 175: Paleo-sea level and comparison of six models for subregion Eastern United States, location Southern South Carolina.

14.2 Gulf of St Lawrence

References for the data used in each location.

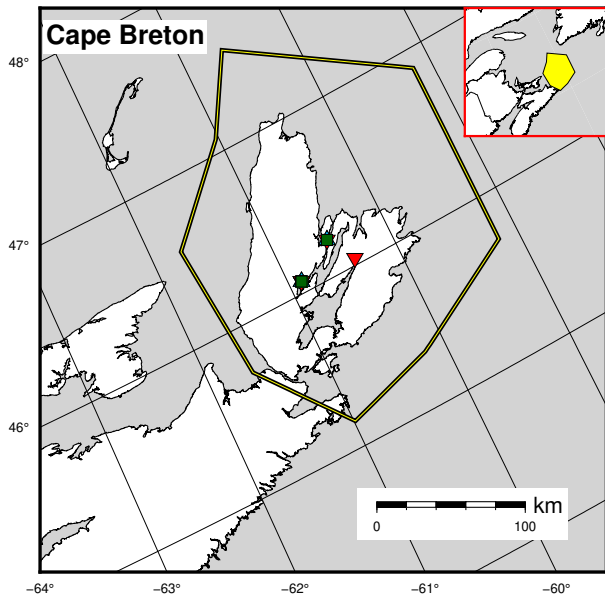
Cape Breton: Blake and Lowdon (1976); Miller and Livingstone (1993); Shaw et al. (2009)

Magdalen Islands: Barnett et al. (2017); Dredge et al. (1992); Rémillard et al. (2016, 2017)

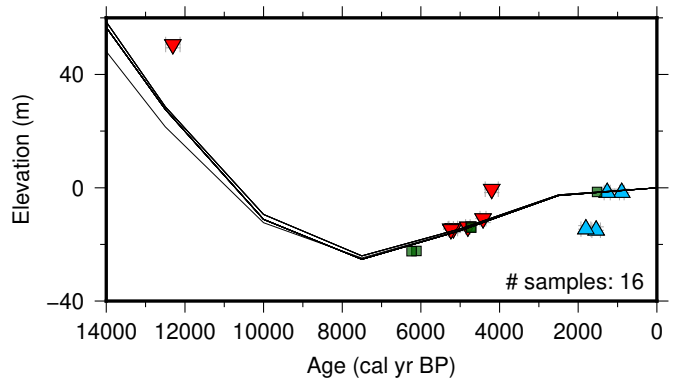
Prince Edward Island: Kranck (1972); McCallum and Wittenberg (1965); McNeely and Brennan (2005); Ogden and Hart (1976); Scott et al. (1981, 1987); Stea and Mott (1989); Walton et al. (1961)

Chaleur Bay: McNeely and Brennan (2005); Rampton et al. (1984)

Anticosti Island: Dubois et al. (1988); Lavoie and Filion (2001); Painchaud et al. (1984)



- ▲ Marine Limiting
- ▼ Terrestrial Limiting
- Index point (≤10m)
- Index point (>10m)



Reference ice model: 72_73_74_75

Reference Earth Model: ehgr

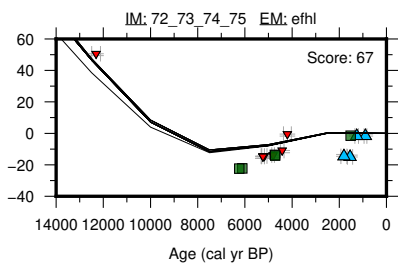
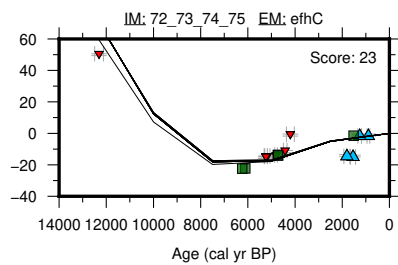
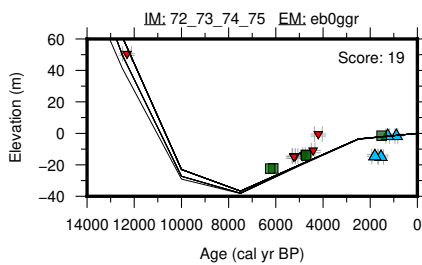
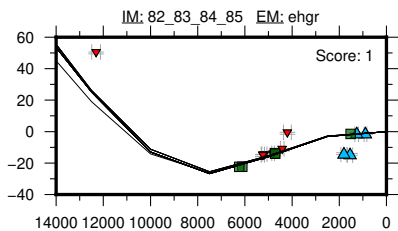
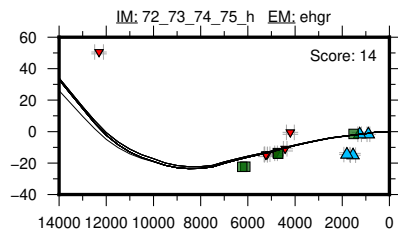
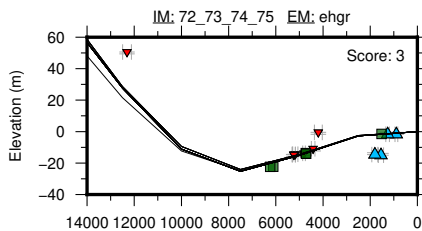


Figure 176: Paleo-sea level and comparison of six models for subregion Gulf of St Lawrence, location Cape Breton.

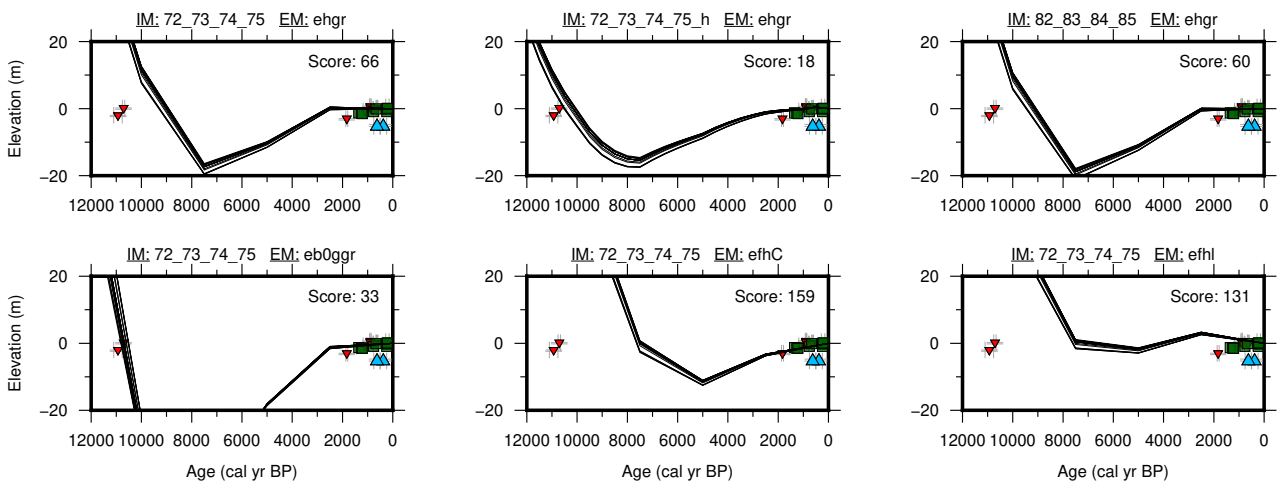
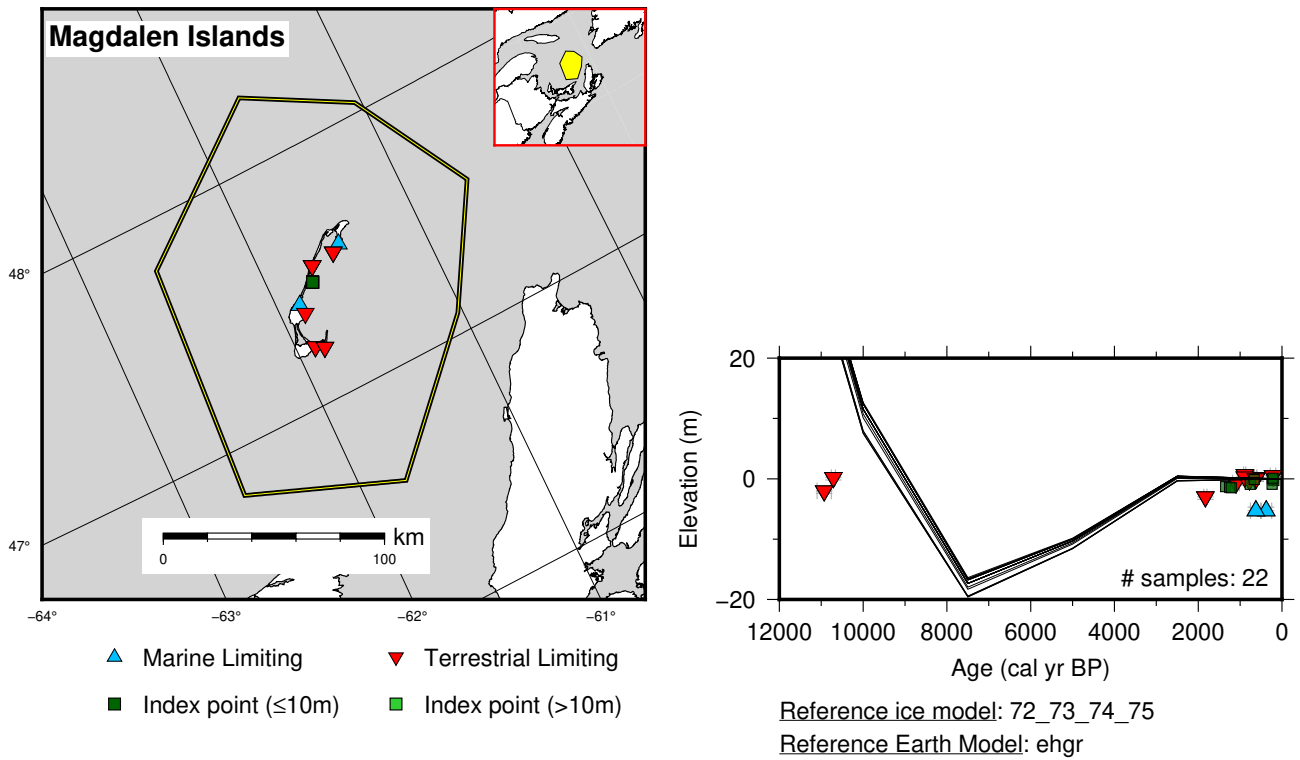
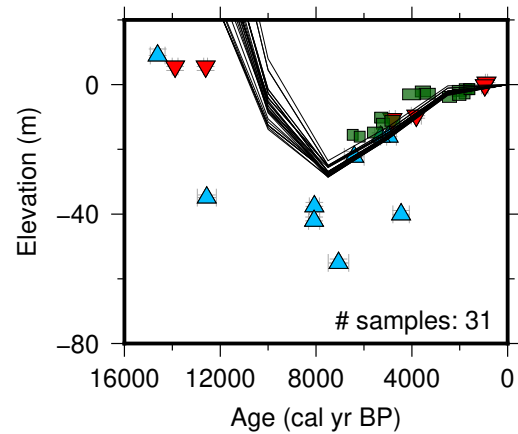
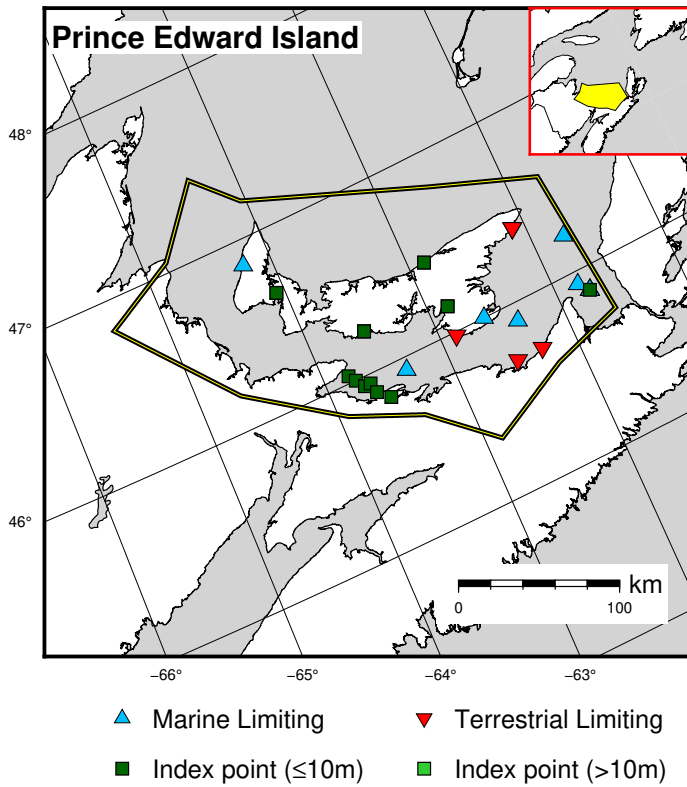


Figure 177: Paleo-sea level and comparison of six models for subregion Gulf of St Lawrence, location Magdalen Islands.



Reference ice model: 72_73_74_75
 Reference Earth Model: ehgr

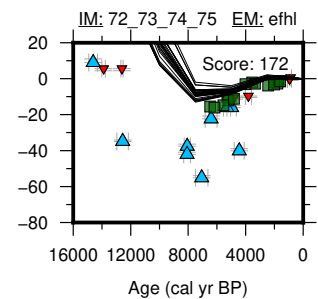
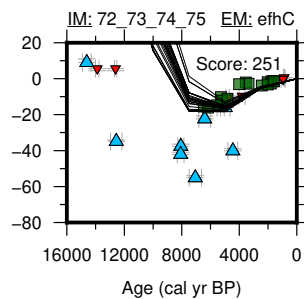
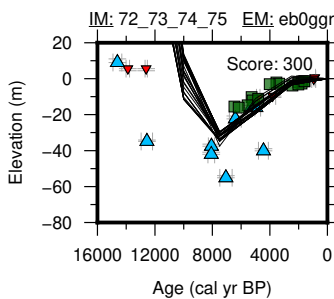
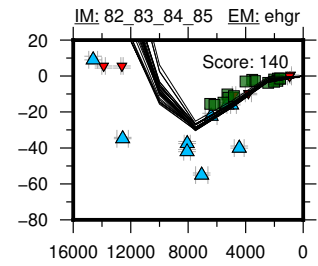
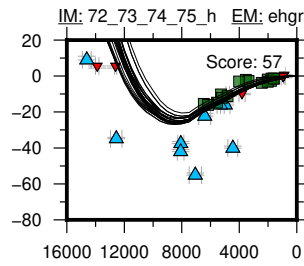
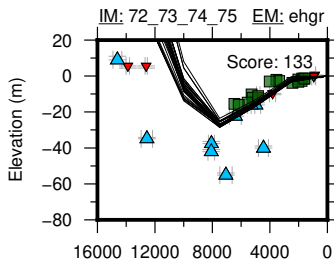
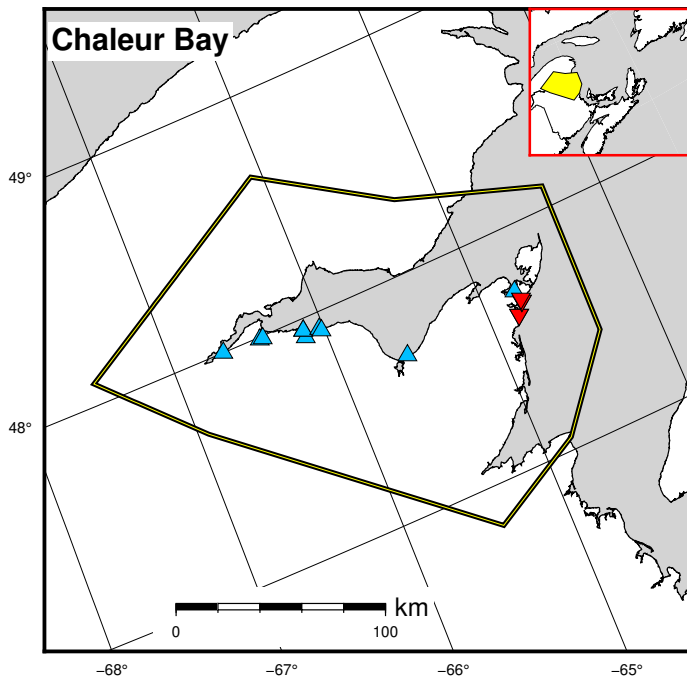
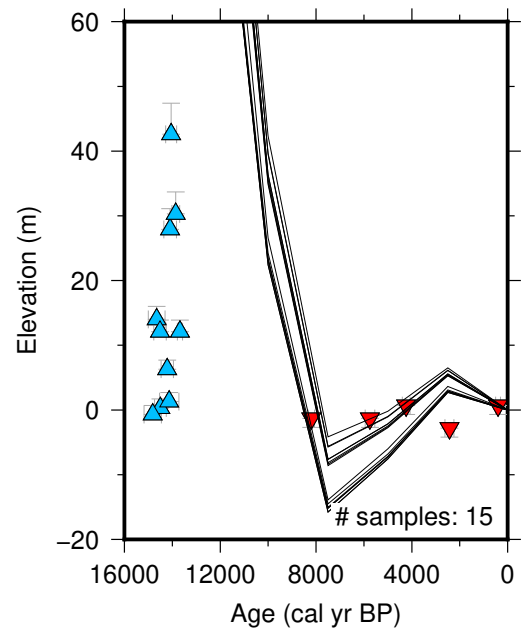


Figure 178: Paleo-sea level and comparison of six models for subregion Gulf of St Lawrence, location Prince Edward Island.



- ▲ Marine Limiting
- ▼ Terrestrial Limiting
- Index point (≤10m)
- Index point (>10m)



Reference ice model: 72_73_74_75
Reference Earth Model: ehgr

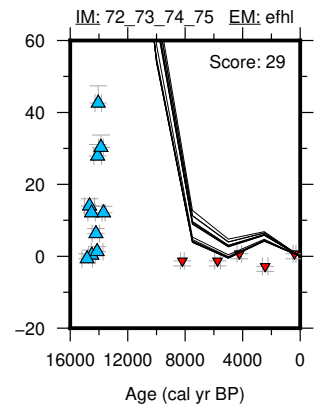
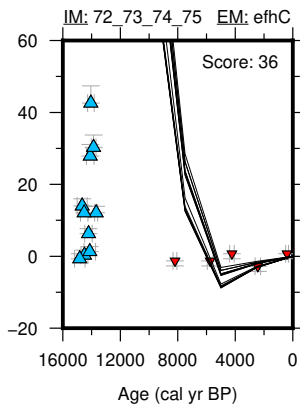
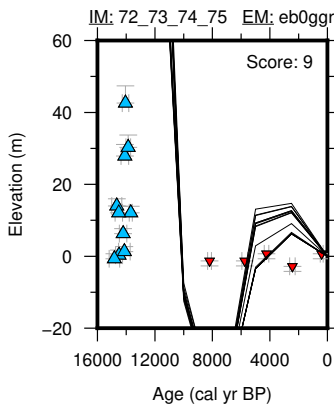
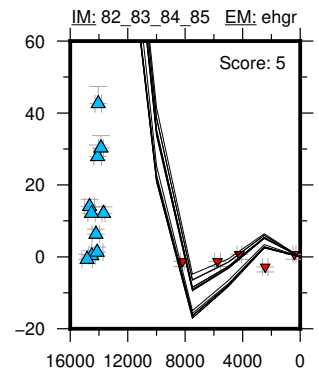
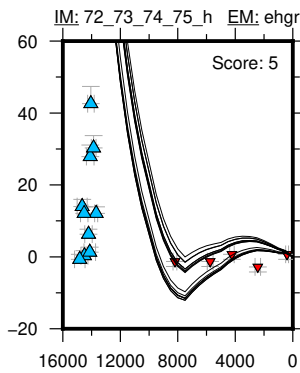
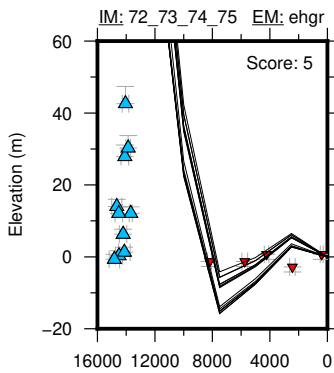
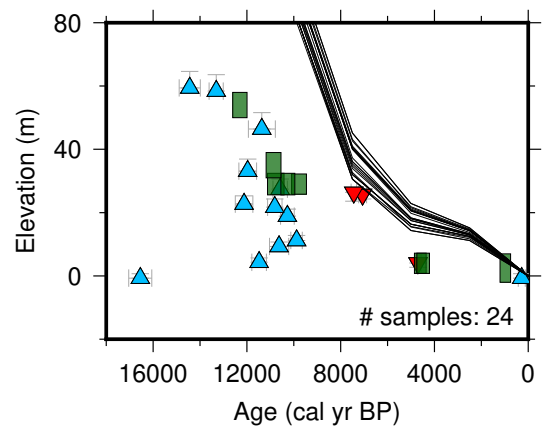
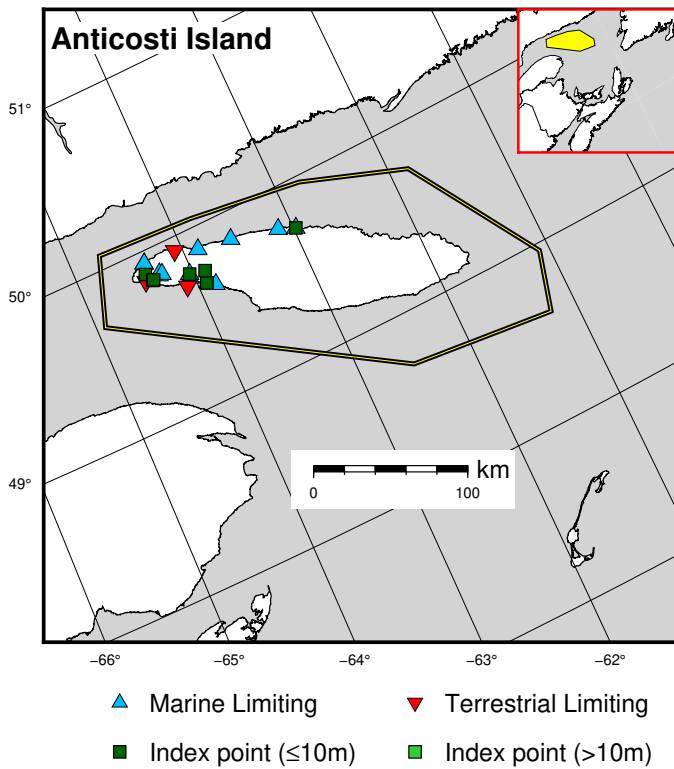


Figure 179: Paleo-sea level and comparison of six models for subregion Gulf of St Lawrence, location Chaleur Bay.



Reference ice model: 72_73_74_75
 Reference Earth Model: ehgr

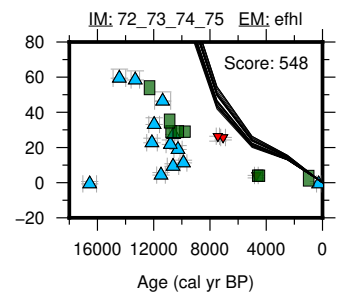
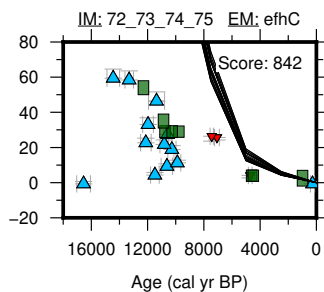
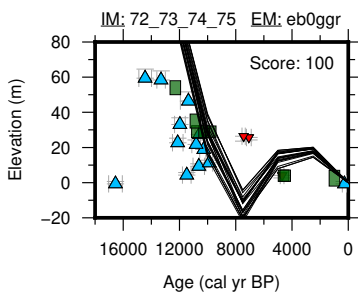
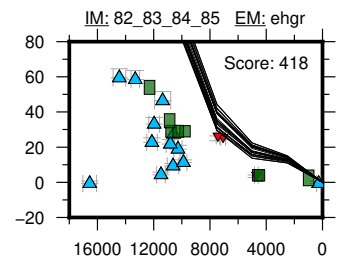
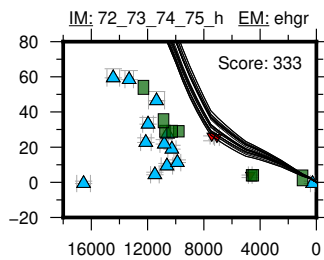
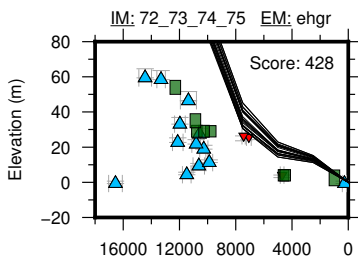


Figure 180: Paleo-sea level and comparison of six models for subregion Gulf of St Lawrence, location Anticosti Island.

14.3 Hudson Bay

References for the data used in each location.

Kivalliq: Aylsworth et al. (1981); Blake (1983, 1986, 1988); Dyck and Fyles (1962); Dyck et al. (1966); Lowdon and Blake (1970); Lowdon and Blake (1979); McNeely and Atkinson (1995); Morrison (1989); Ridler (1974); Rutherford et al. (1973, 1979); Simon et al. (2014); Walton et al. (1961)

Churchill: Anderson and Hodgetts (2007); Andrews and Falconer (1969); Blake (1982, 1988); Dyck and Fyles (1964); Hodgetts (2007); Kuhry (2008); Lowdon and Blake (1973); Lowdon et al. (1971); Meyer (1970); Morlan et al. (2000); Nash (1972); Wagner (1967)

West James Bay: Bunbury et al. (2012); Dyck et al. (1965); Dyke and Peltier (2000a); Glaser et al. (2004); McAndrews et al. (1982); McNeely and Brennan (2005); Vogel and Waterbolk (1972); Webber et al. (1970)

East James Bay: Beaulieu-Audy et al. (2009); Farrand (1962); Hardy (1976); Pendea et al. (2010)

Umiujaq: Allard and Seguin (1985); Allard and Tremblay (1983a,b); Cayer (2003); Filion et al. (1991); Gajewski and Garralla (1992); Hillaire-Marcel (1976); Lajeunesse and Allard (2003); Lamarre et al. (2012); Lavoie et al. (2012); Lowdon and Blake (1980); Lowdon et al. (1967); McNeely (2006); Plumet (1974); Saulnier-Talbot and Pienitz (2001); Walcott and Craig (1975)

Inukjuak: Andrews and Falconer (1969); Andrews and Short (1983); Buckley and Willis (1970); Harington (2003); Lauriol and Gray (1997); Lemieux et al. (2011); Lowdon and Blake (1968); Saint-Laurent and Filion (1992); Wagner (1967)

Ivujivik: Daigneault (2008); Harington (2003); Martindale et al. (2020); Matthews (1966, 1967); McNeely and Brennan (2005); Wagner (1967)

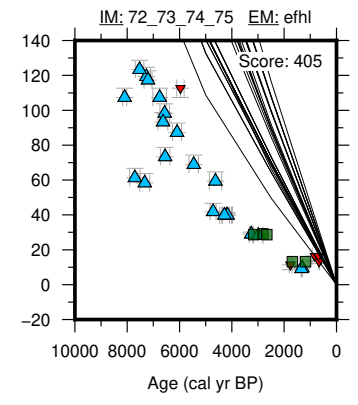
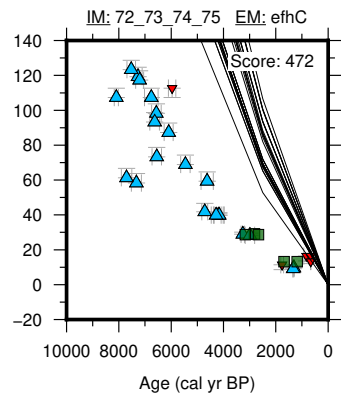
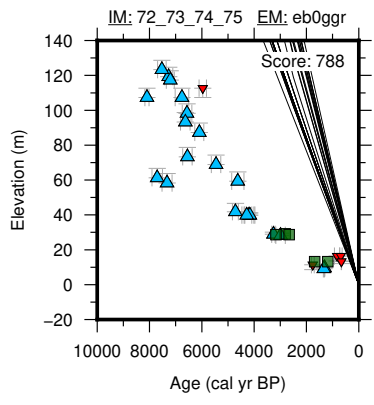
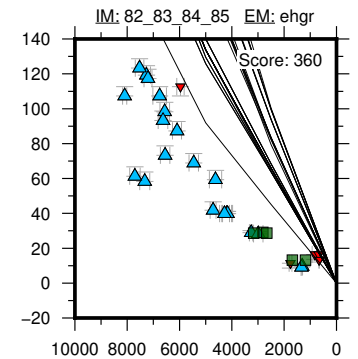
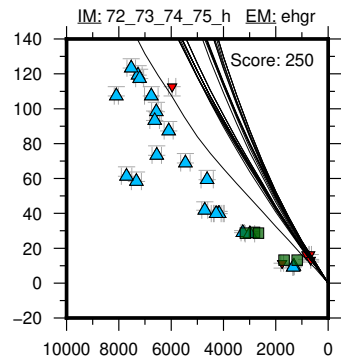
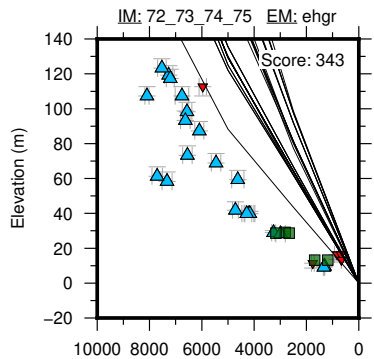
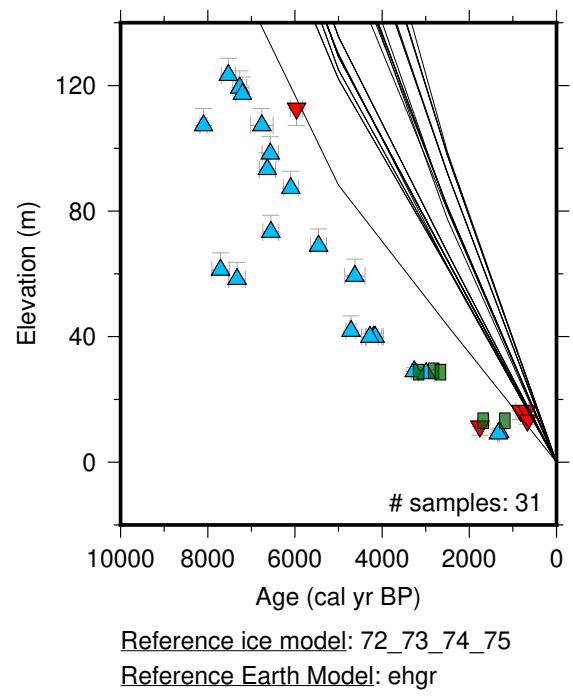
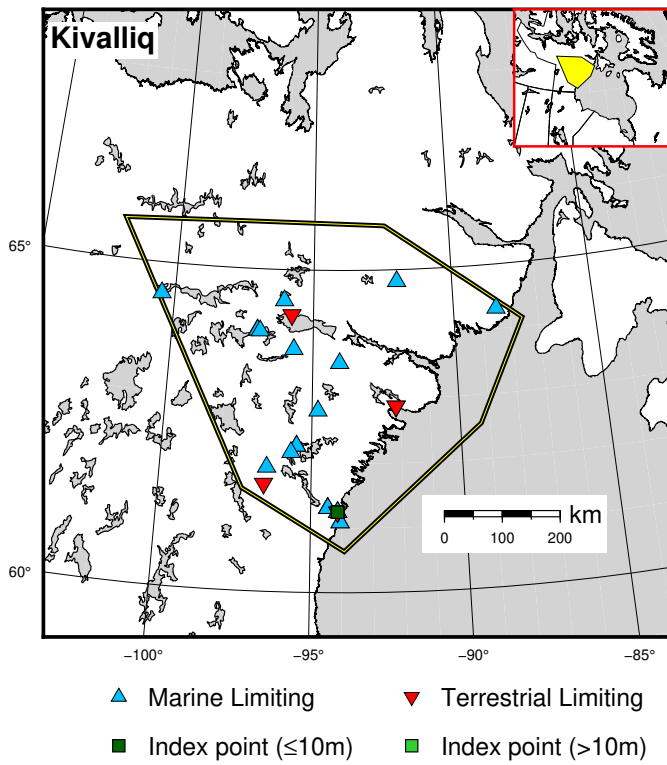
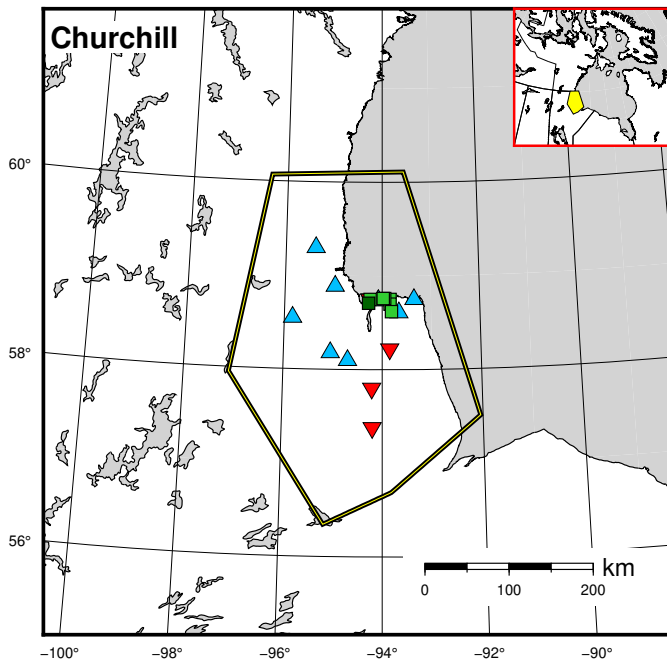
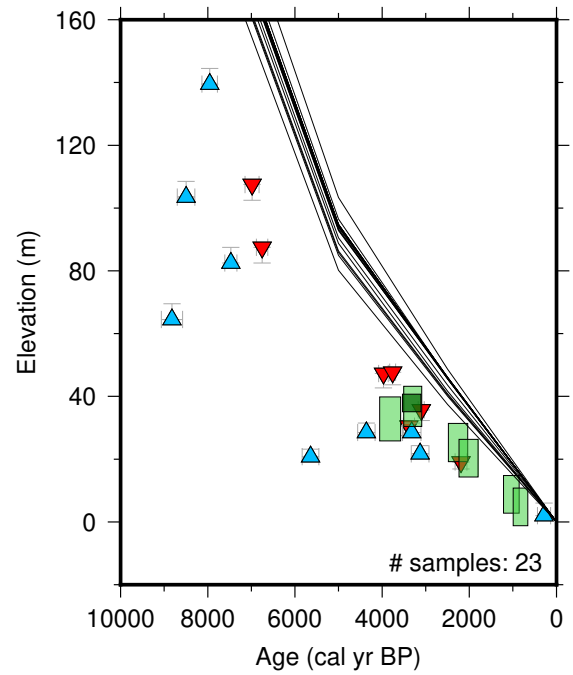


Figure 181: Paleo-sea level and comparison of six models for subregion Hudson Bay, location Kivalliq.



- ▲ Marine Limiting
- ▼ Terrestrial Limiting
- Index point (≤10m)
- Index point (>10m)



Reference ice model: 72_73_74_75
 Reference Earth Model: ehgr

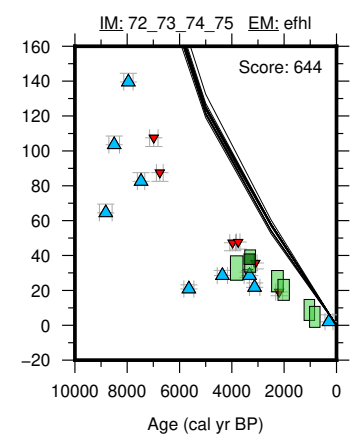
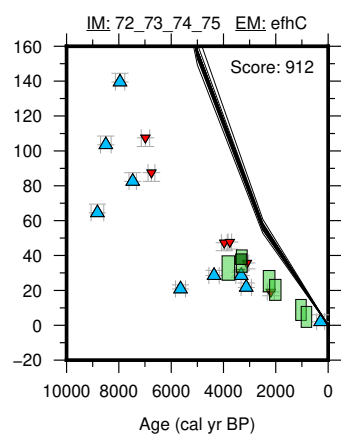
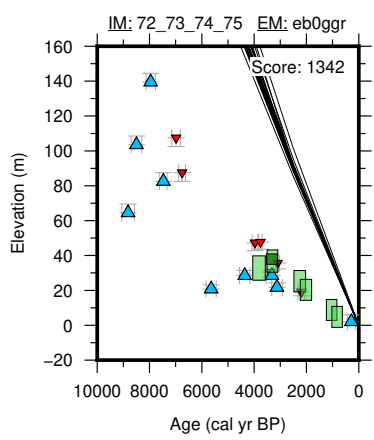
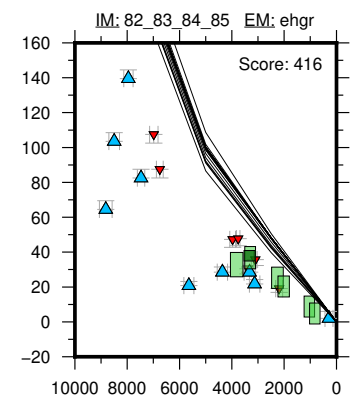
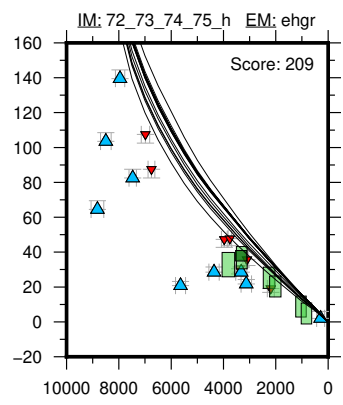
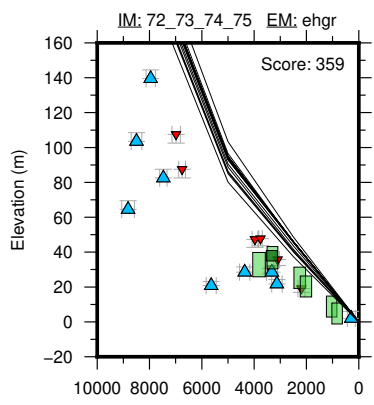


Figure 182: Paleo-sea level and comparison of six models for subregion Hudson Bay, location Churchill.

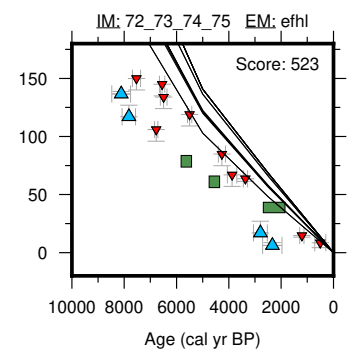
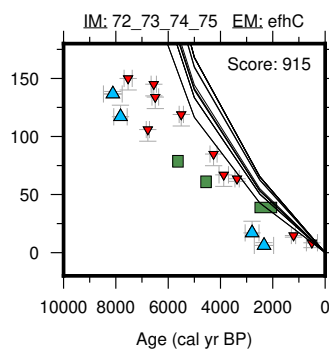
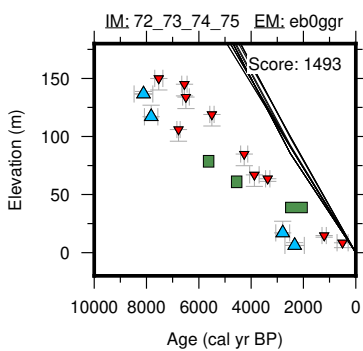
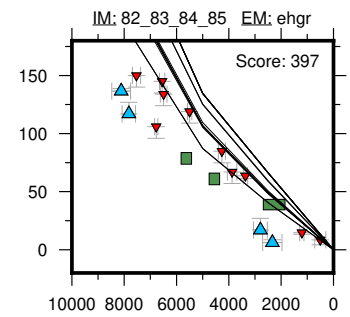
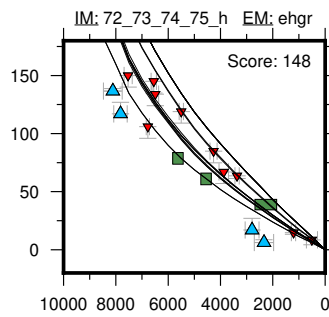
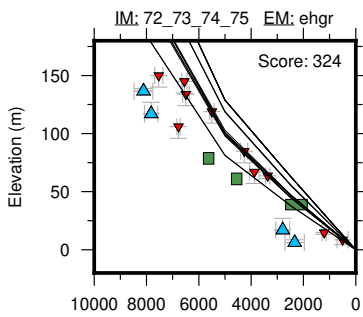
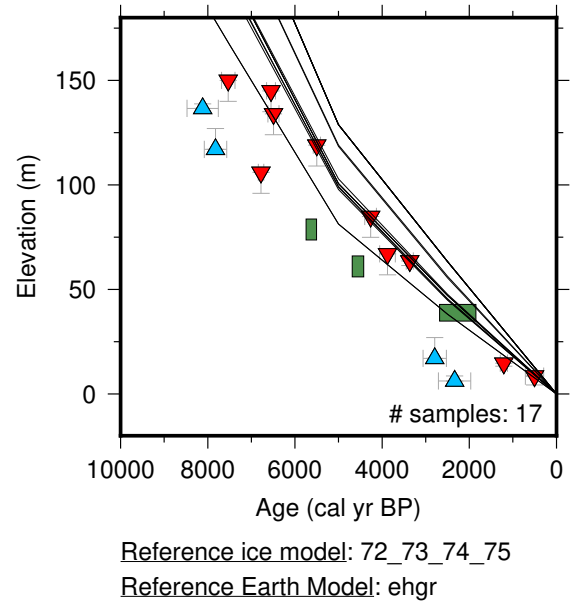
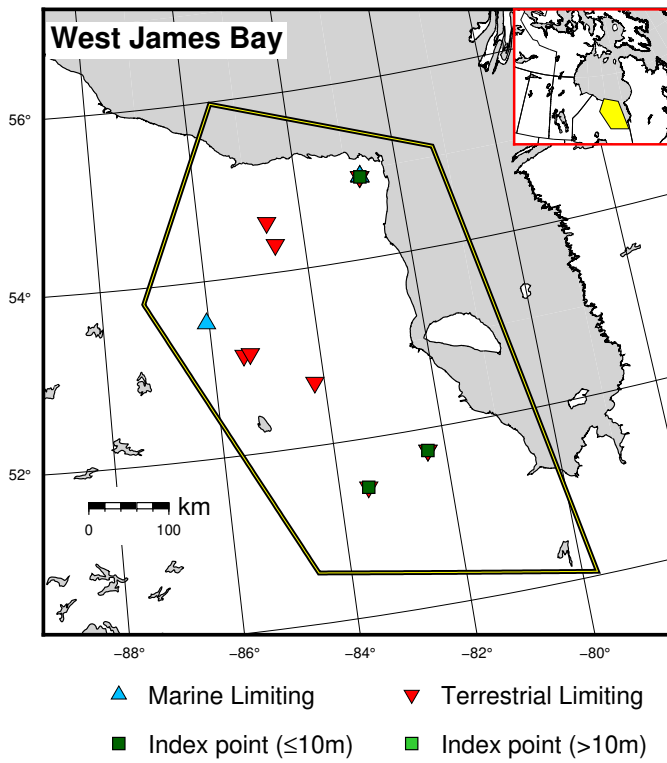
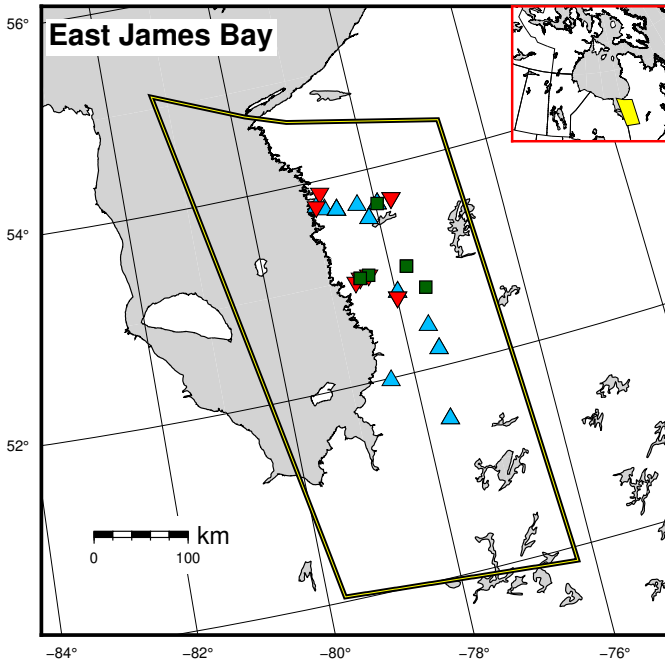
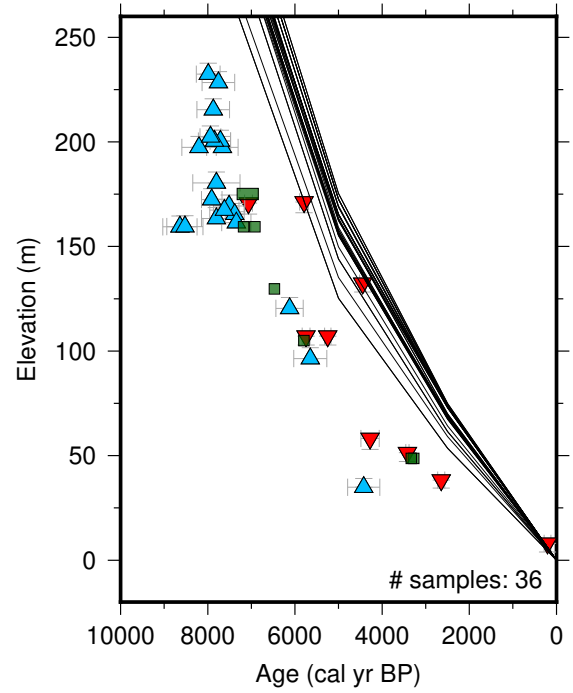


Figure 183: Paleo-sea level and comparison of six models for subregion Hudson Bay, location West James Bay.



- ▲ Marine Limiting
- ▼ Terrestrial Limiting
- Index point (≤10m)
- Index point (>10m)



Reference ice model: 72_73_74_75
 Reference Earth Model: ehgr

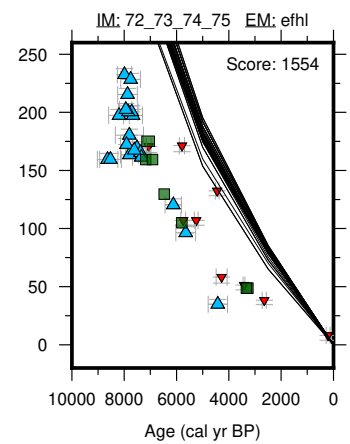
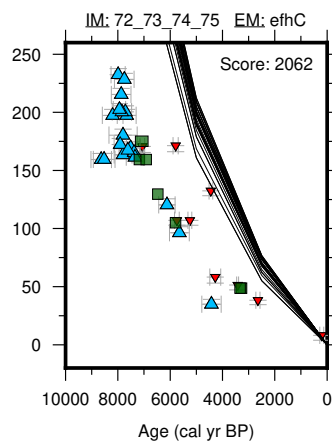
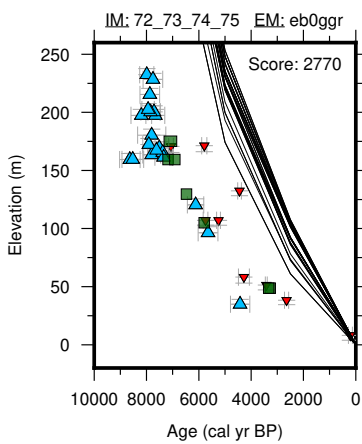
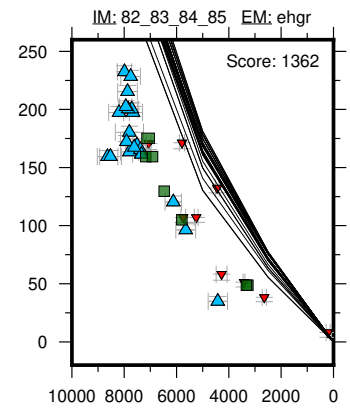
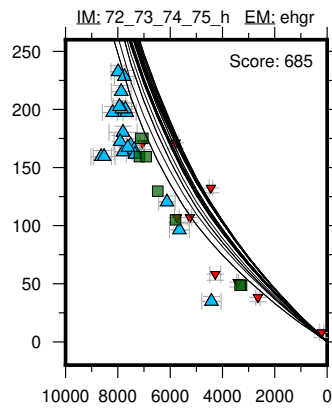
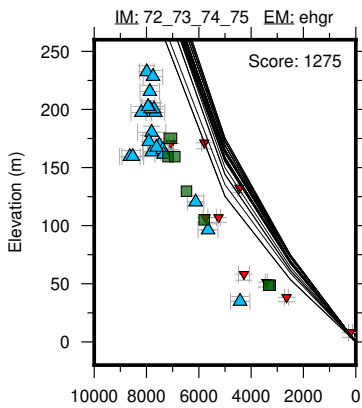


Figure 184: Paleo-sea level and comparison of six models for subregion Hudson Bay, location East James Bay.

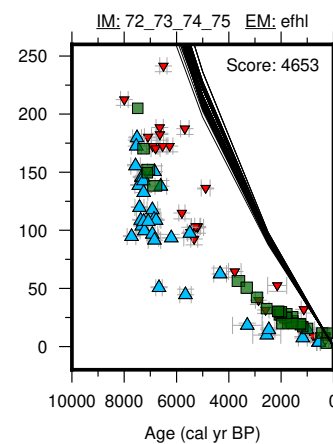
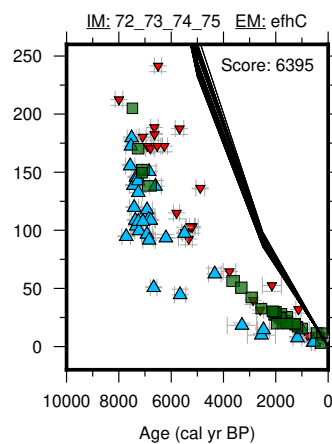
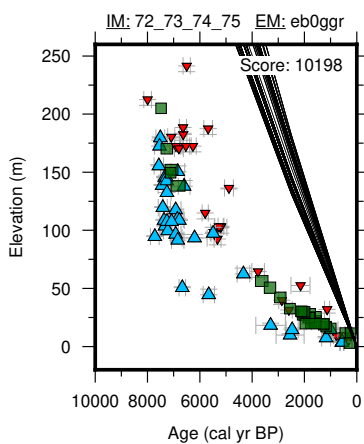
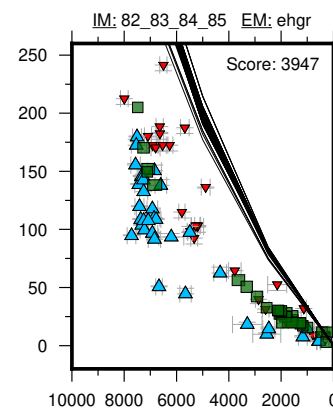
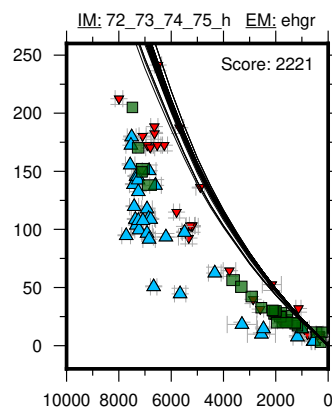
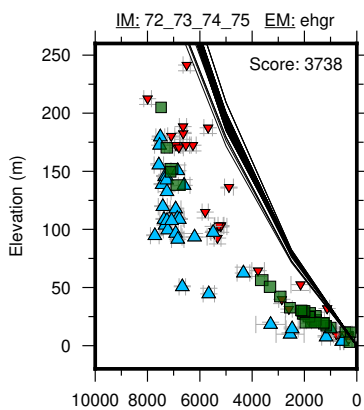
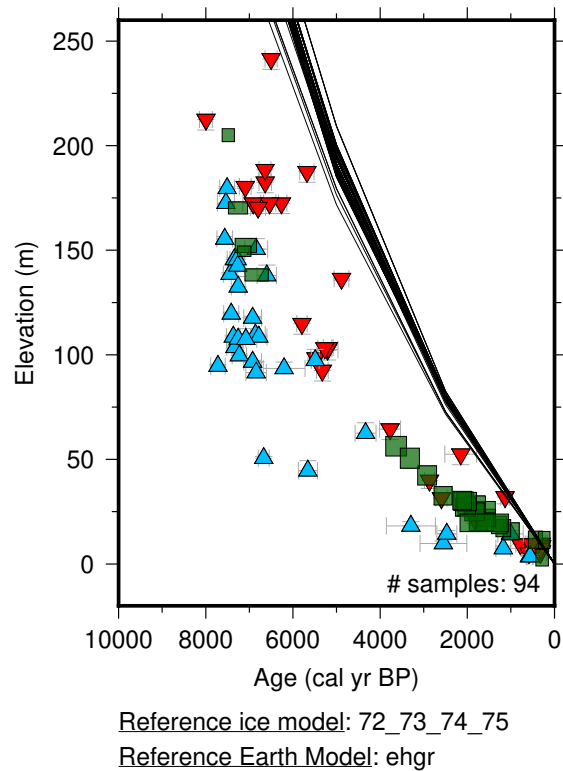
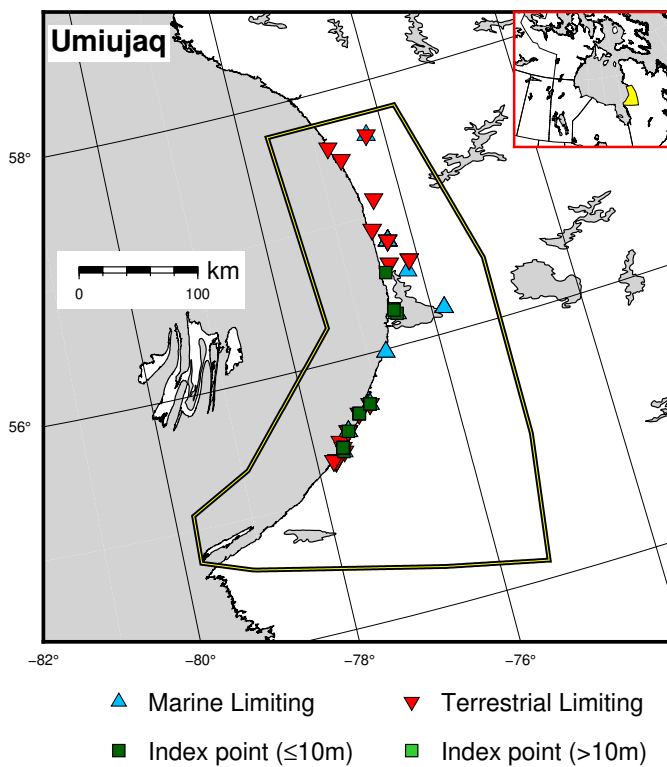
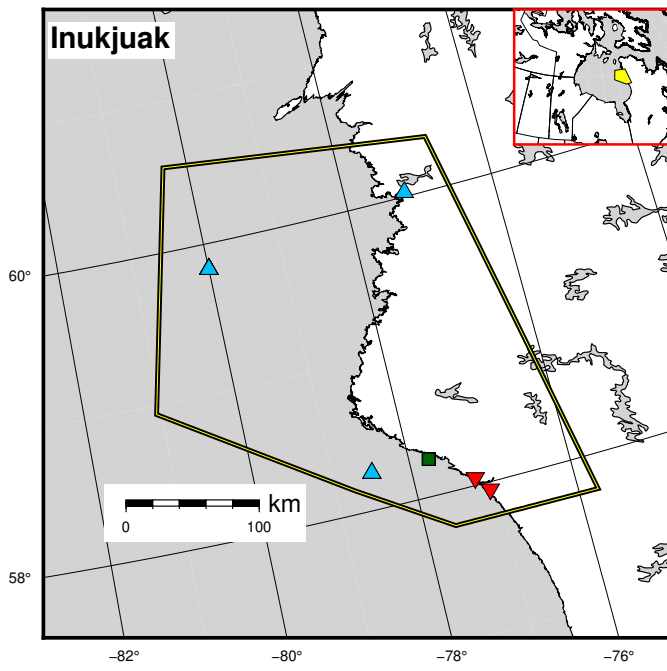
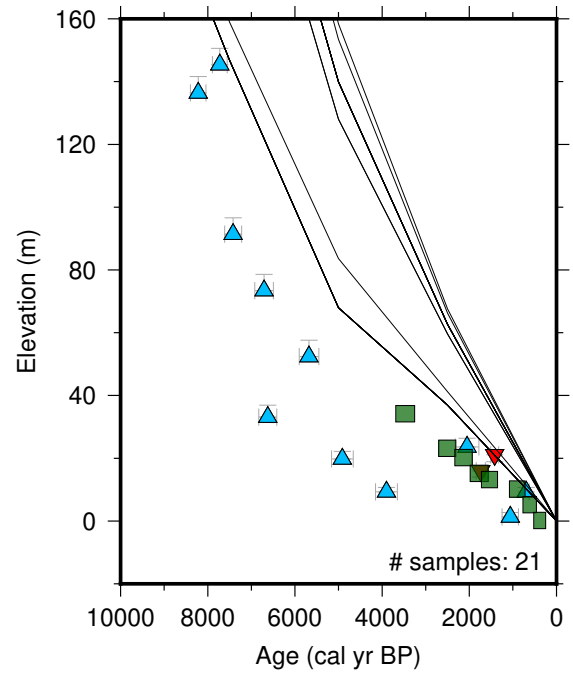


Figure 185: Paleo-sea level and comparison of six models for subregion Hudson Bay, location Umiujaq.



- ▲ Marine Limiting
- ▼ Terrestrial Limiting
- Index point (≤10m)
- Index point (>10m)



Reference ice model: 72_73_74_75
 Reference Earth Model: ehgr

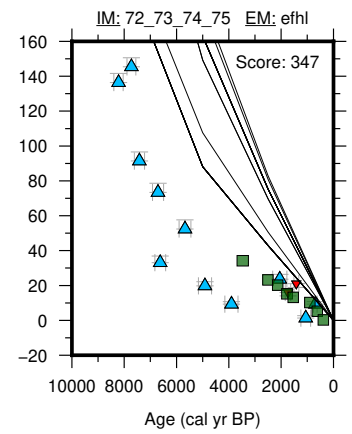
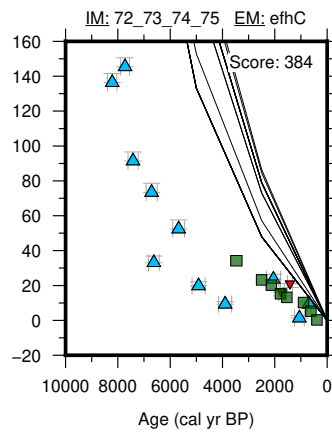
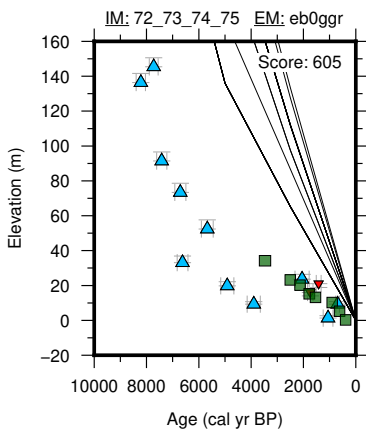
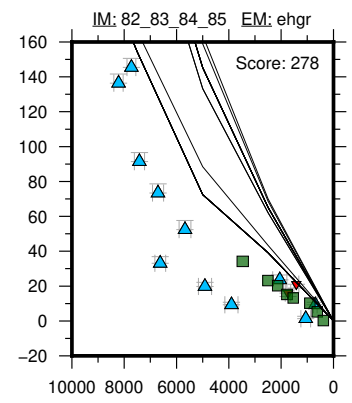
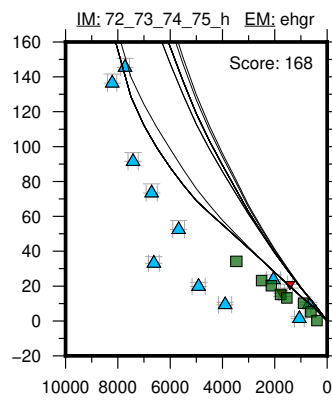
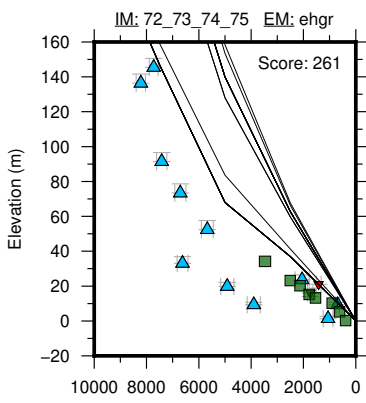


Figure 186: Paleo-sea level and comparison of six models for subregion Hudson Bay, location Inukjuak.

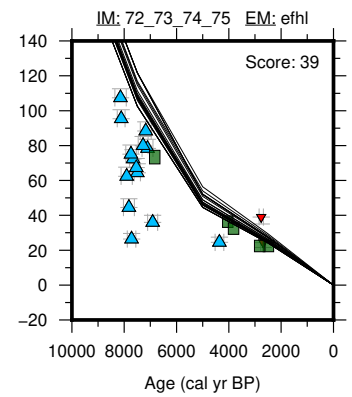
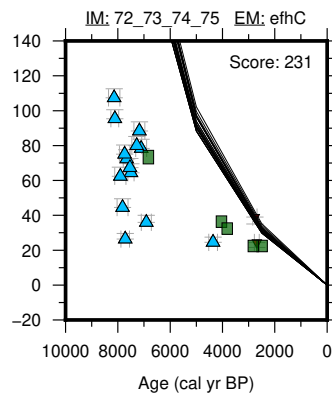
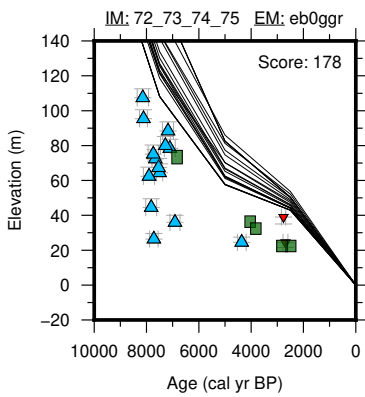
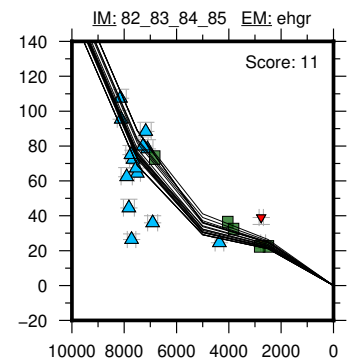
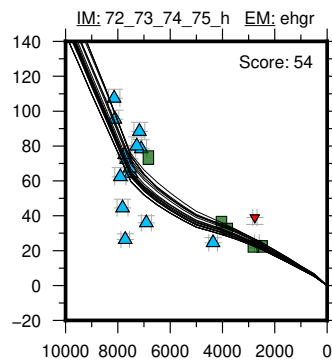
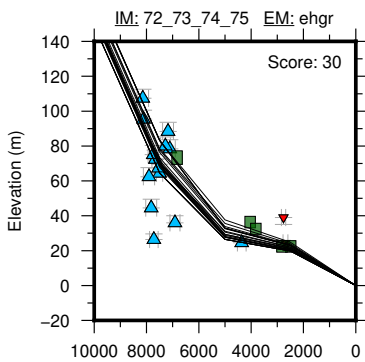
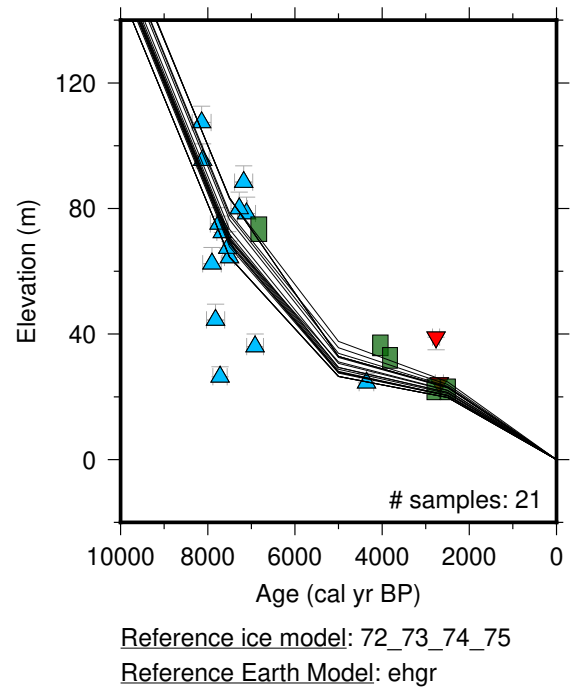
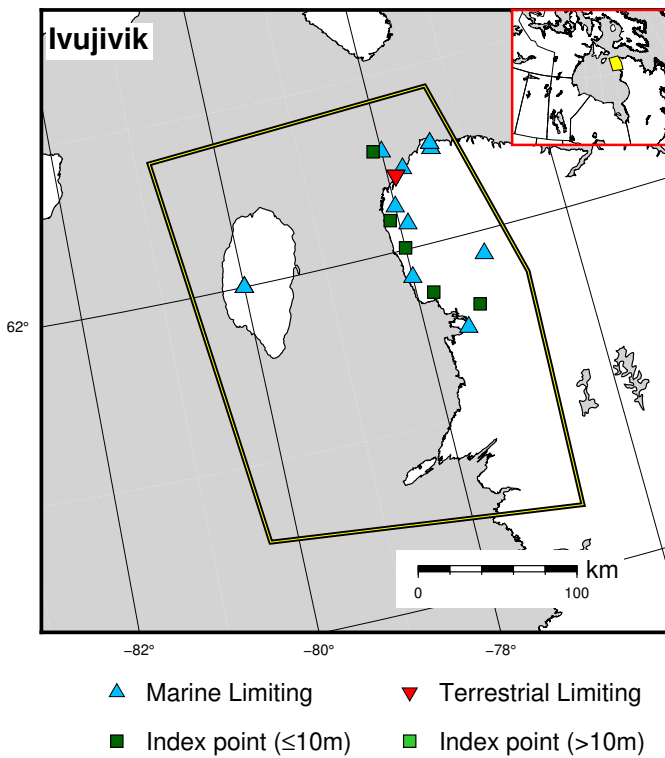


Figure 187: Paleo-sea level and comparison of six models for subregion Hudson Bay, location Ivujivik.

14.4 Hudson Strait

References for the data used in each location.

Sugluk: Bartley and Matthews (1969); Daigneault (2008); Gray et al. (1993); Gray (2001); Gray and Lauriol (1985); Kasper and Allard (2001); Lauriol and Gray (1997); Lowdon and Blake (1968); Matthews (1966); McNeely and Brennan (2005); McNeely and McCuaig (1991); Ricard (1989); Simon et al. (2016)

Kangiqsujuaq: Gray et al. (1993); Gray (2001); Lauriol and Gray (1987); McNeely (2002, 2005); McNeely and Atkinson (1995); Vacchi et al. (2018)

Western Ungava Bay: Gray et al. (1980); Lauriol and Gray (1987); Lauriol et al. (1979); Løken (1978); Simon et al. (2016)

Southern Ungava Bay: Gray et al. (1993); Gray (2001); Pienitz et al. (1991); Simon et al. (2016)

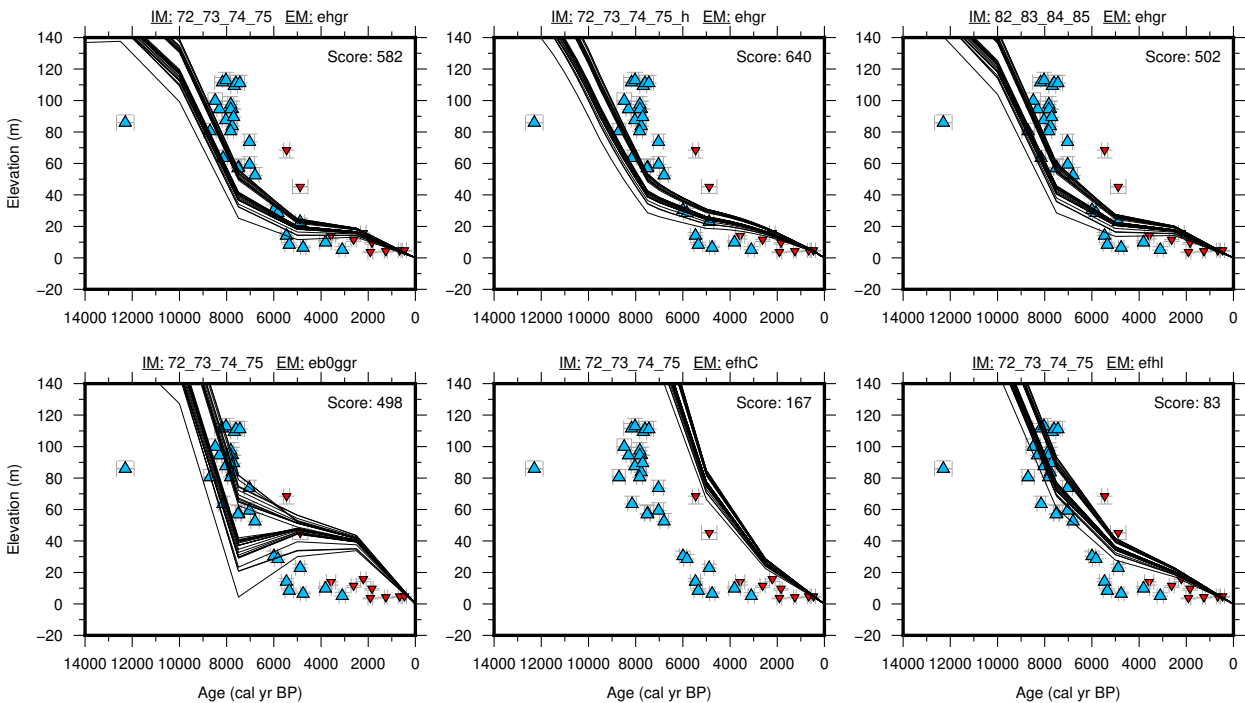
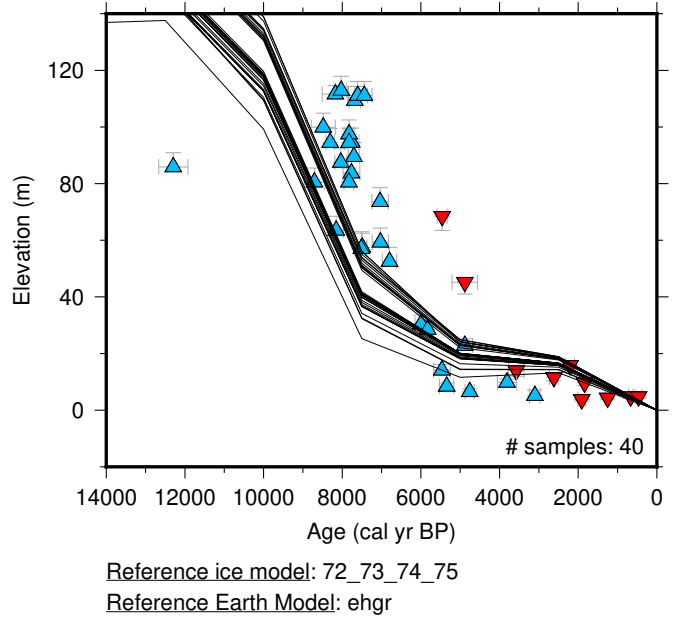
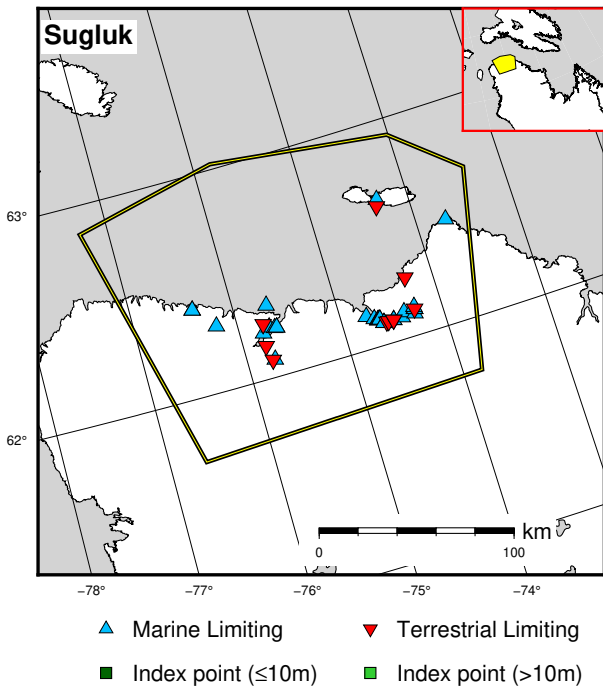
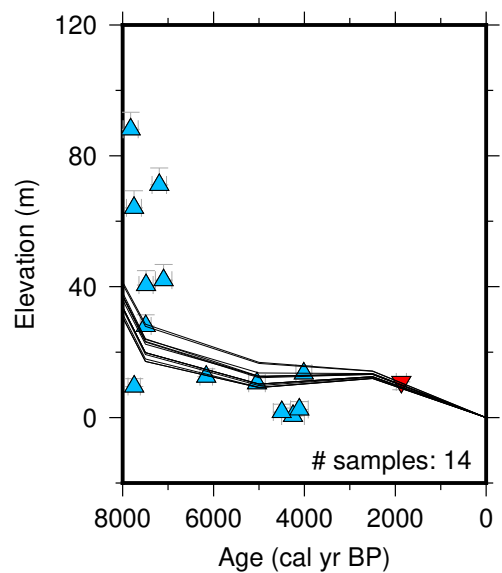
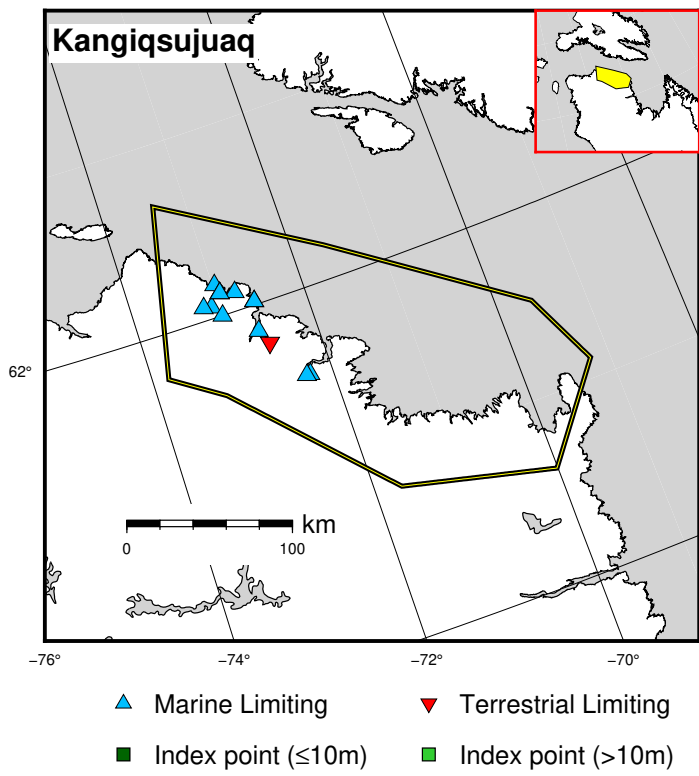


Figure 188: Paleo-sea level and comparison of six models for subregion Hudson Strait, location Sugluk.



Reference ice model: 72_73_74_75
 Reference Earth Model: ehgr

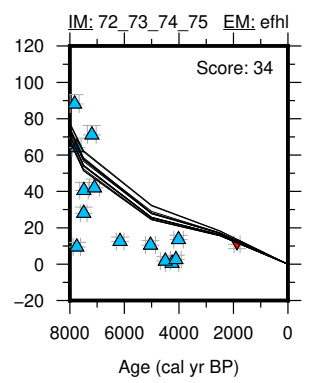
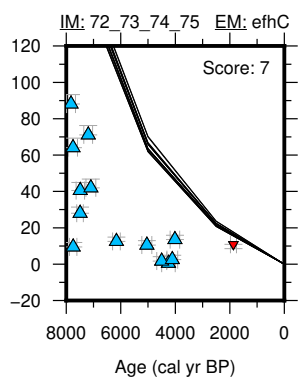
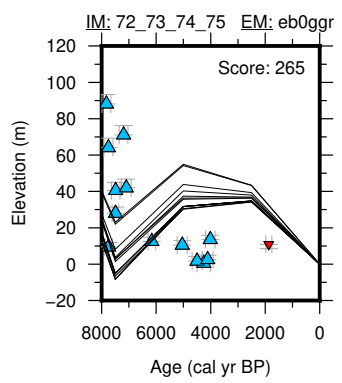
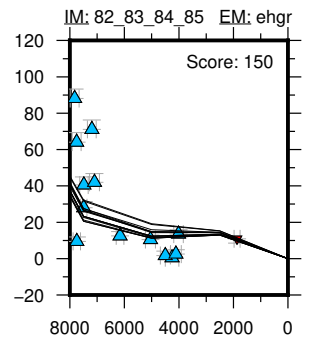
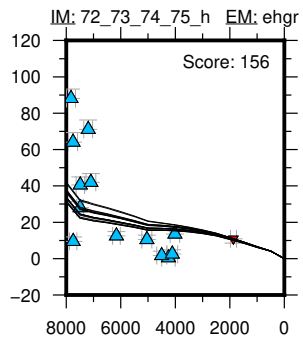
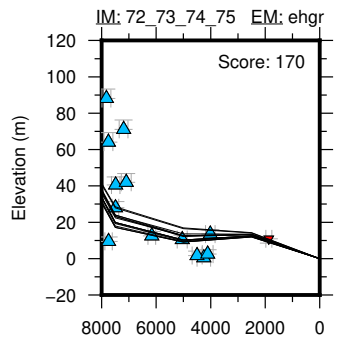


Figure 189: Paleo-sea level and comparison of six models for subregion Hudson Strait, location Kangiqsujaq.

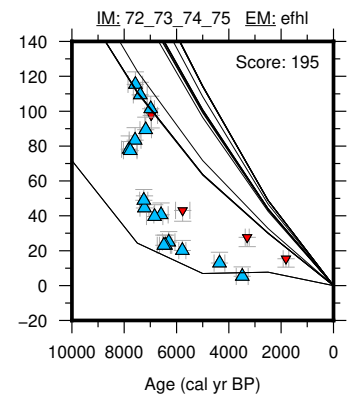
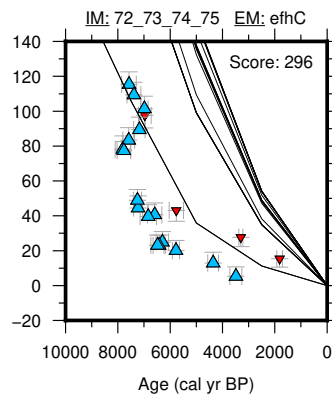
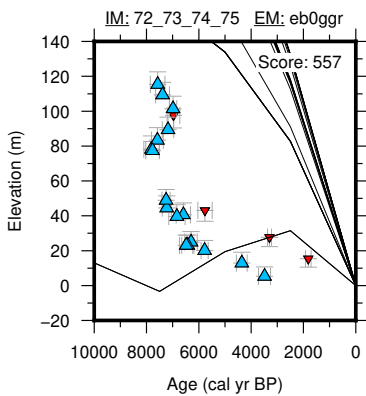
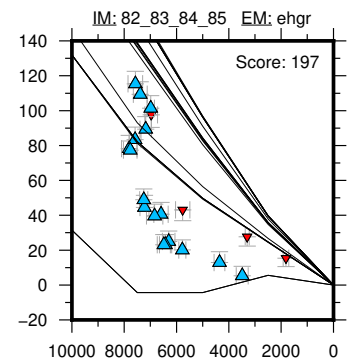
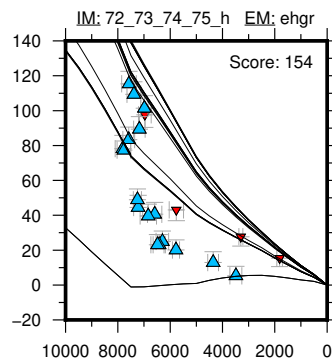
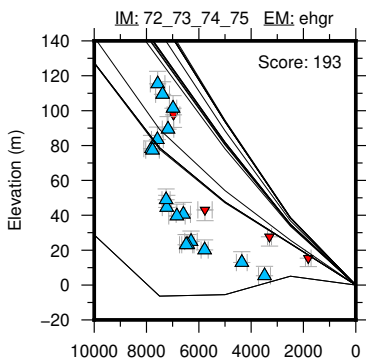
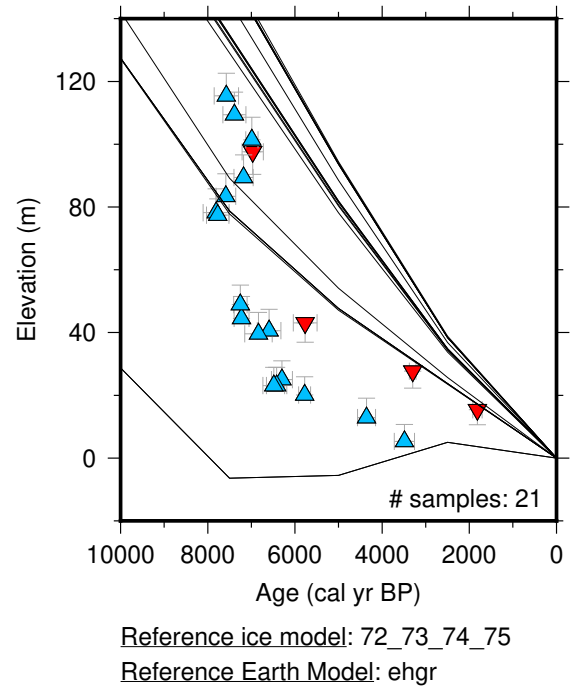
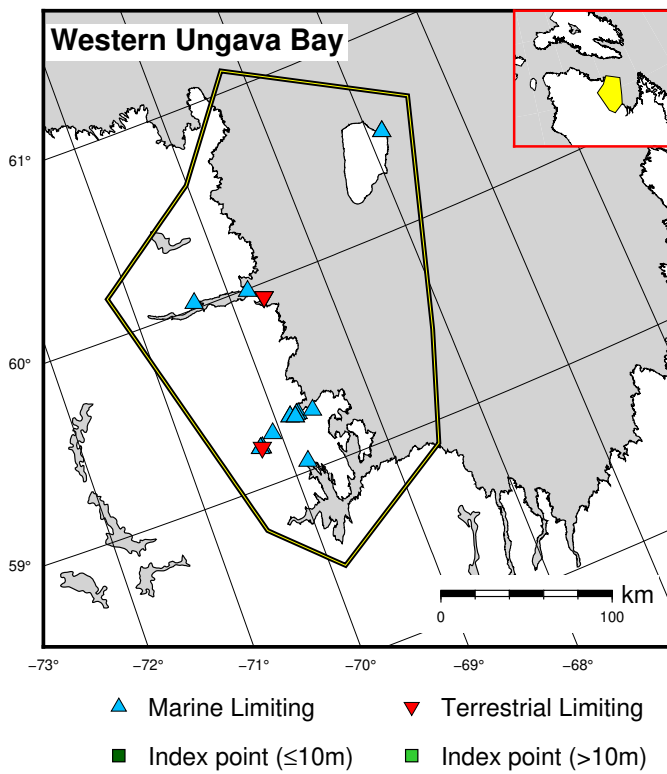
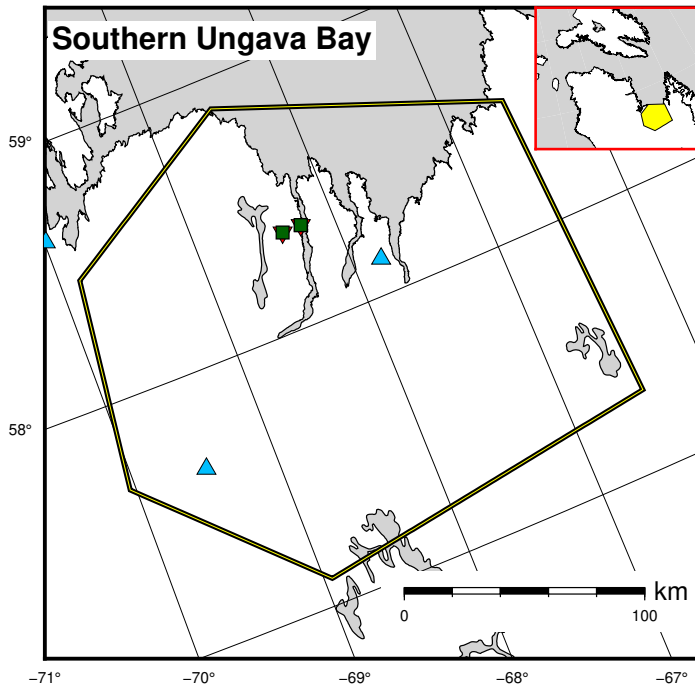
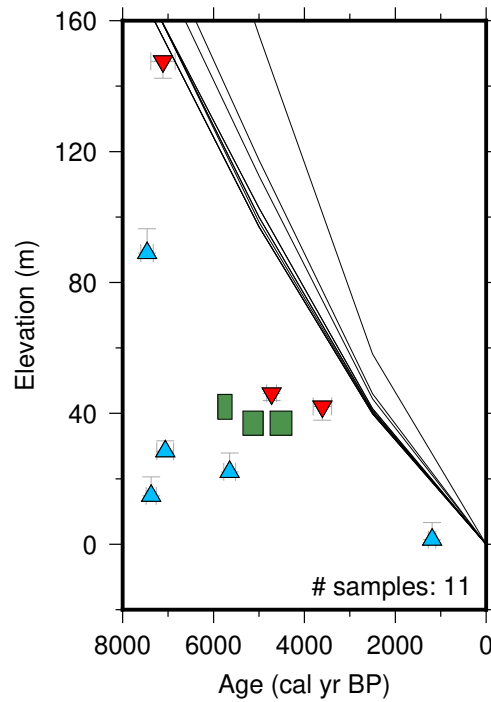


Figure 190: Paleo-sea level and comparison of six models for subregion Hudson Strait, location Western Ungava Bay.



- ▲ Marine Limiting
- ▼ Terrestrial Limiting
- Index point ($\leq 10\text{m}$)
- Index point ($> 10\text{m}$)



Reference ice model: 72_73_74_75
Reference Earth Model: ehgr

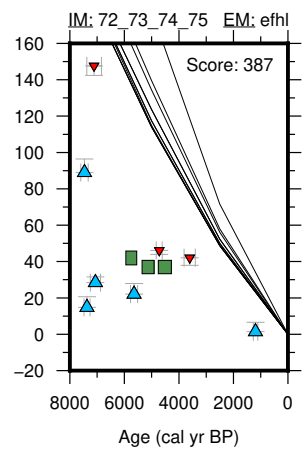
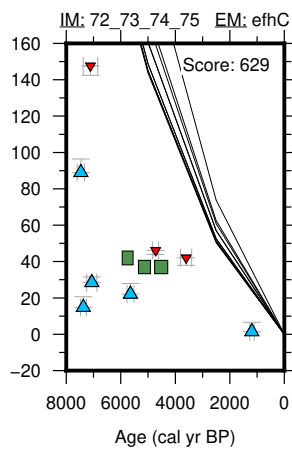
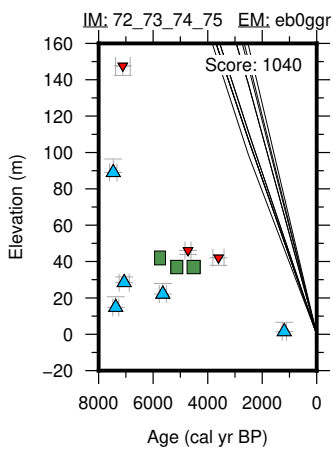
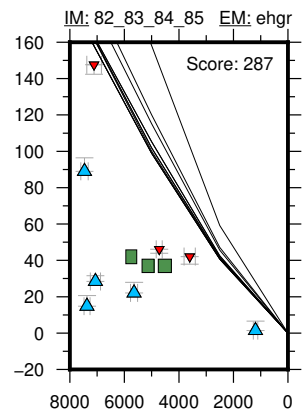
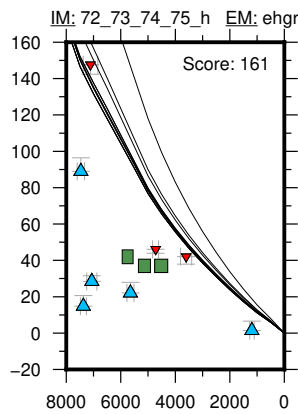
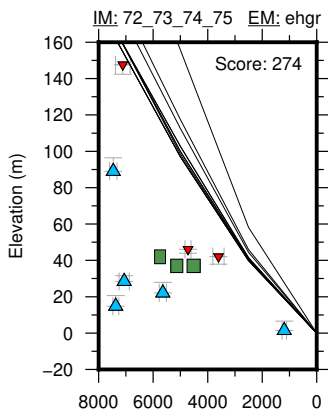


Figure 191: Paleo-sea level and comparison of six models for subregion Hudson Strait, location Southern Ungava Bay.

14.5 Labrador

References for the data used in each location.

Torngat: Dyke et al. (2003); Evans and Rogerson (1988); Lowdon and Blake (1975); Martindale et al. (2020); McNeely and Brennan (2005); Savoie and Gangloff (1980); Vacchi et al. (2018)

Nain: Clark and Fitzhugh (1990); Martindale et al. (2020)

Hamilton Inlet: Fitzhugh (1972, 1975); Lowdon and Blake (1975); Martindale et al. (2020); McNeely and Brennan (2005)

Lake Melville: Awadallah and Batterson (1990); Batterson (1996); Jordan (1975); King (1985); Liverman (1997); Lowdon and Blake (1975); Martindale et al. (2020); McNeely and Brennan (2005)

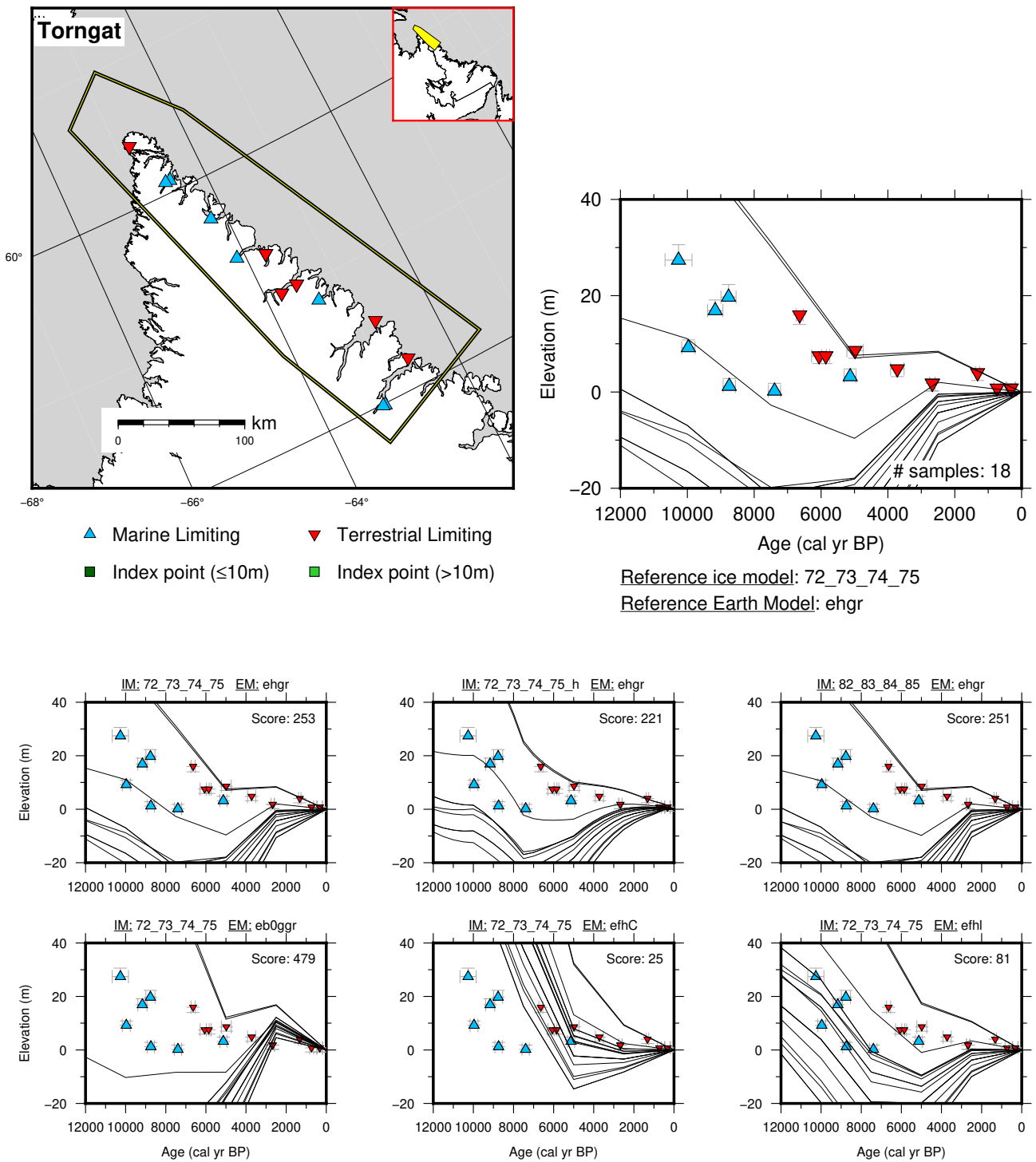


Figure 192: Paleo-sea level and comparison of six models for subregion Labrador, location Torngat.

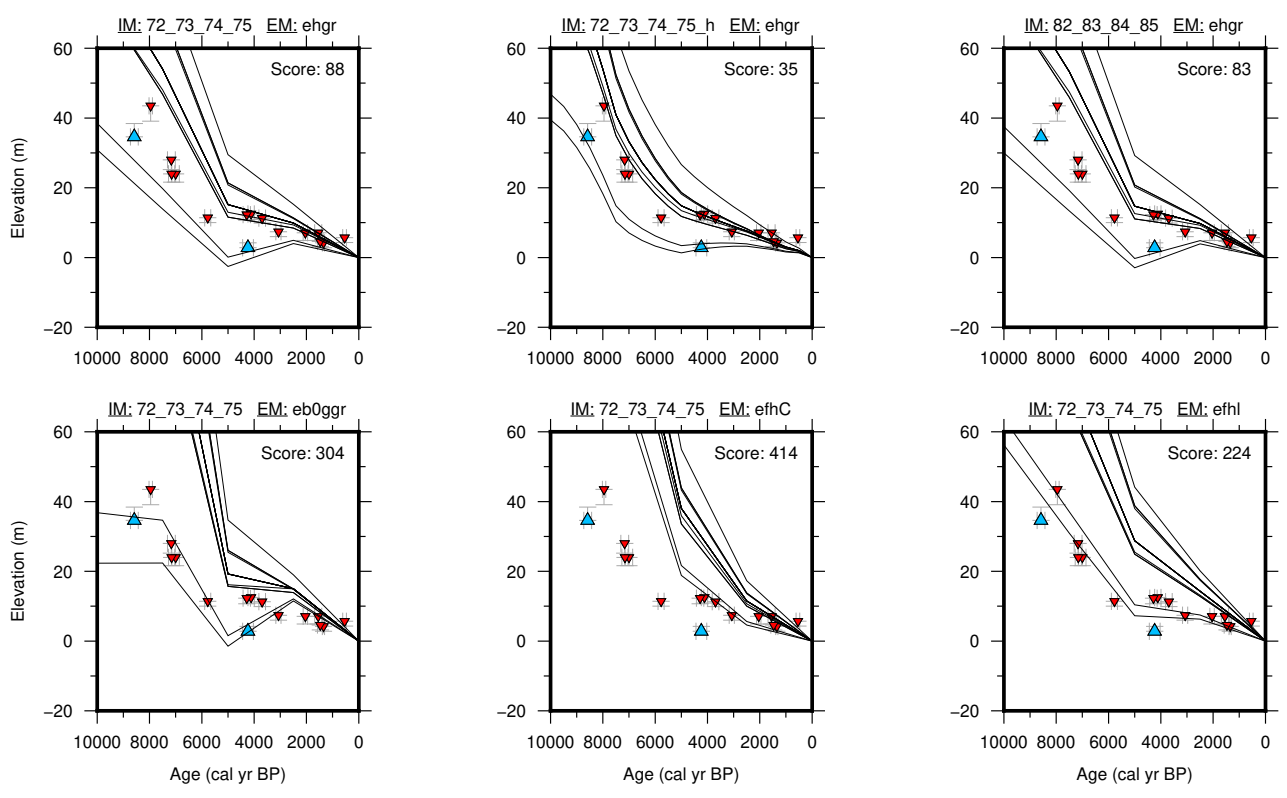
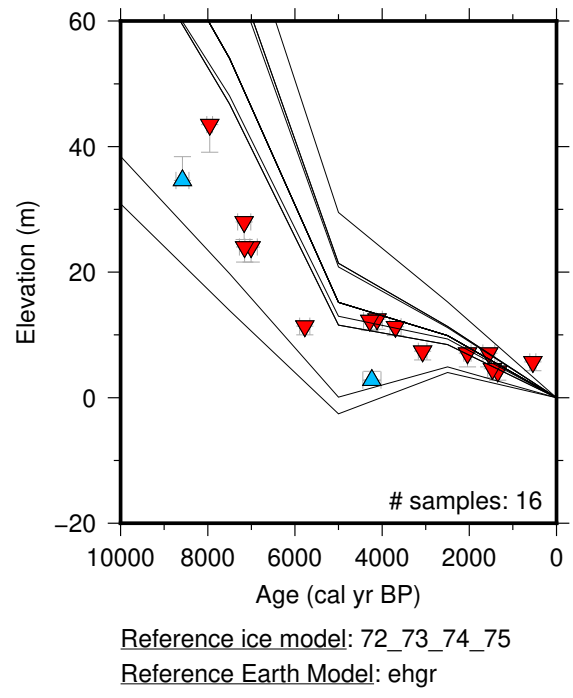
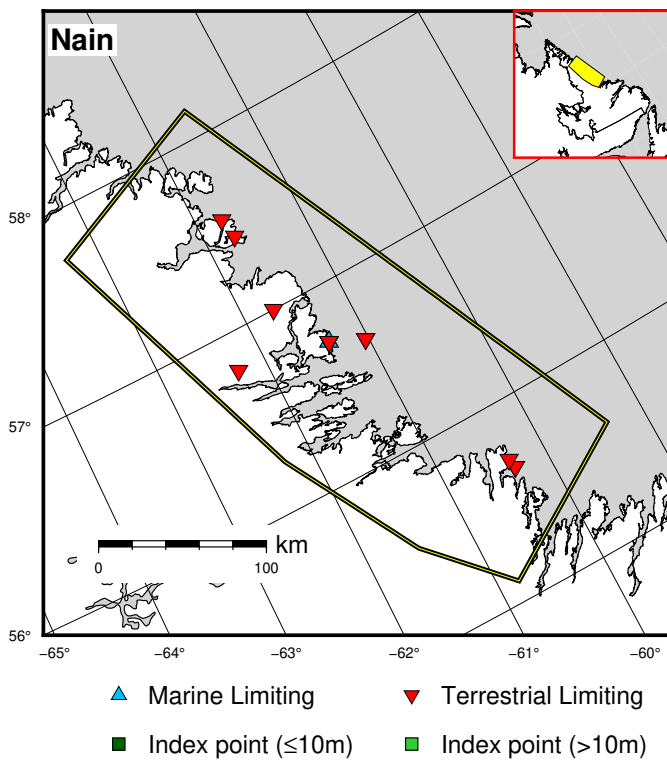


Figure 193: Paleo-sea level and comparison of six models for subregion Labrador, location Nain.

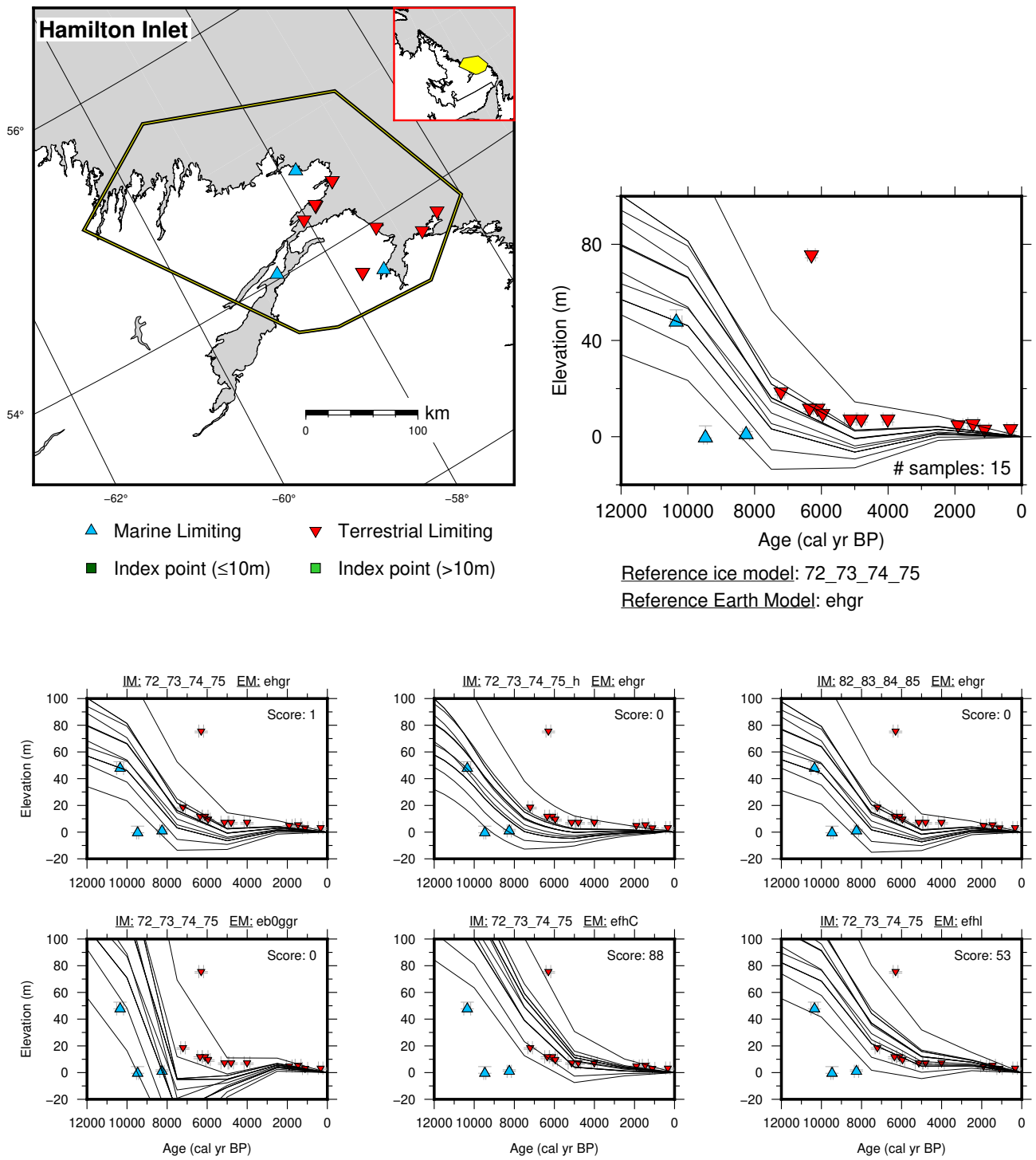


Figure 194: Paleo-sea level and comparison of six models for subregion Labrador, location Hamilton Inlet.

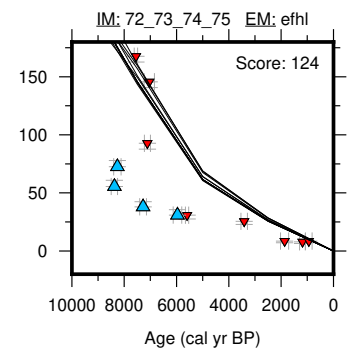
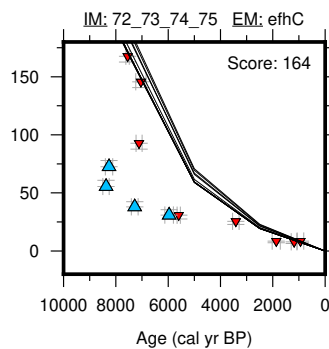
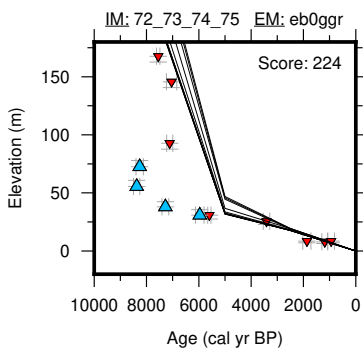
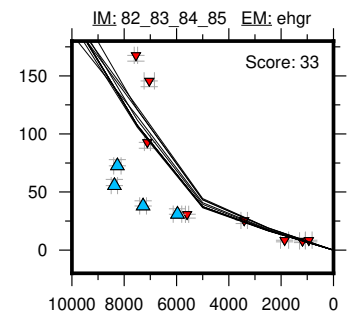
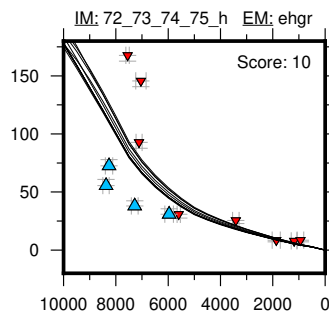
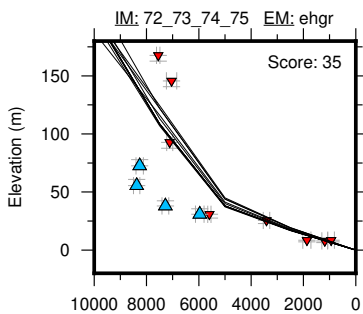
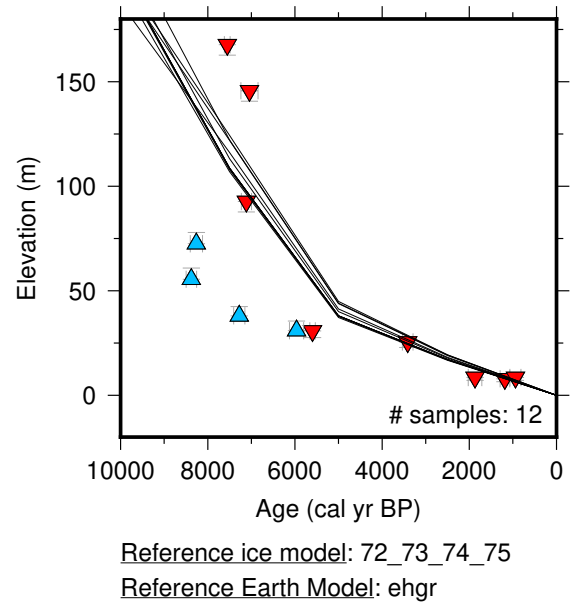
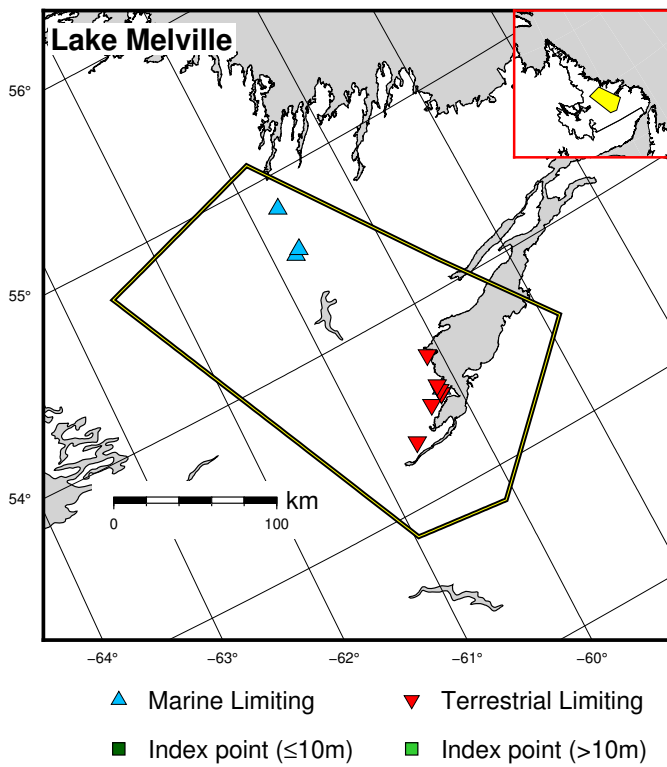


Figure 195: Paleo-sea level and comparison of six models for subregion Labrador, location Lake Melville.

14.6 Maritimes

References for the data used in each location.

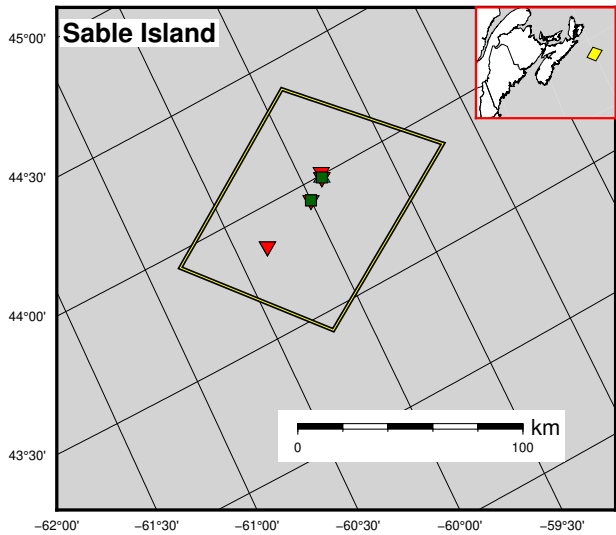
Sable Island: Amos and Miller (1990); Scott et al. (1984, 1989); Vacchi et al. (2018)

Halifax: Blake (1988); Edgecombe et al. (1999); Gehrels et al. (2004, 2005); Miller et al. (1982); Scott and Medioli (1982); Scott et al. (1995); Shaw et al. (1993)

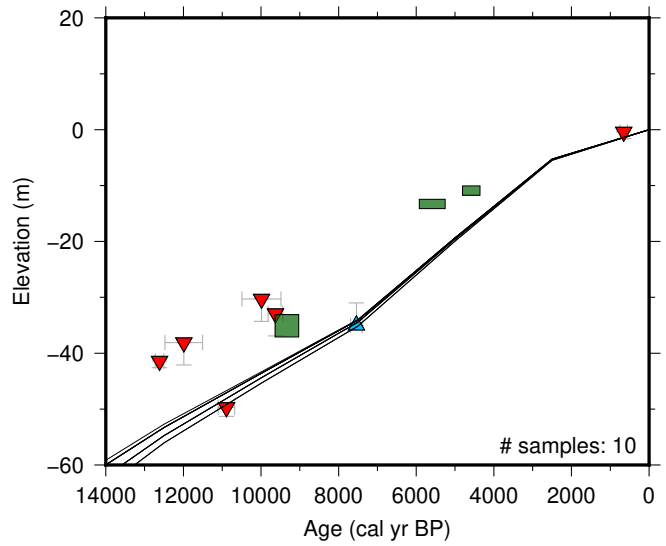
Shelburne: Blake (1983); Lowdon and Blake (1970); Scott and Greenberg (1983)

Cumberland: Dalrymple and Zaitlin (1994); Scott and Greenberg (1983); Shaw et al. (2010); Stea and Wightman (1987); Stuckenrath et al. (1966)

Passamaquoddy Bay: Blake (1984); Gehrels et al. (2004); Martindale et al. (2020); McNeely (2005); Miller (1990); Nicks (1991); Rampton et al. (1984); Seaman (2004); Stea and Mott (1998)



- ▲ Marine Limiting
- ▼ Terrestrial Limiting
- Index point (≤10m)
- Index point (>10m)



Reference ice model: 72_73_74_75
Reference Earth Model: ehgr

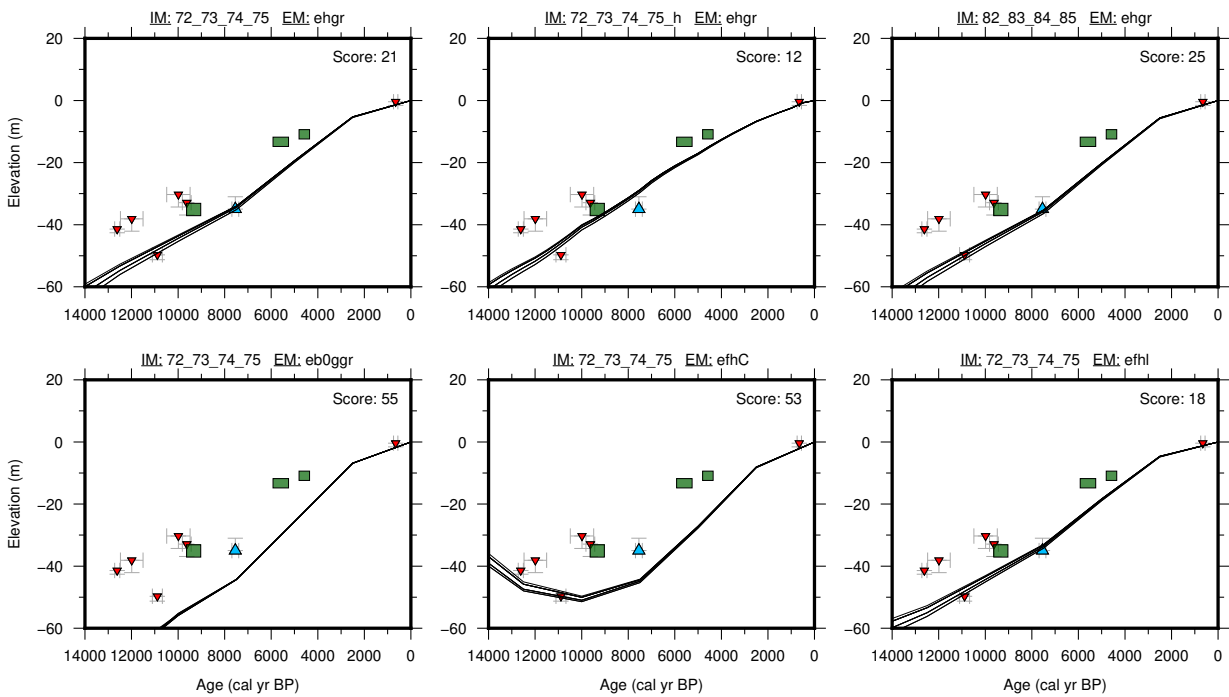
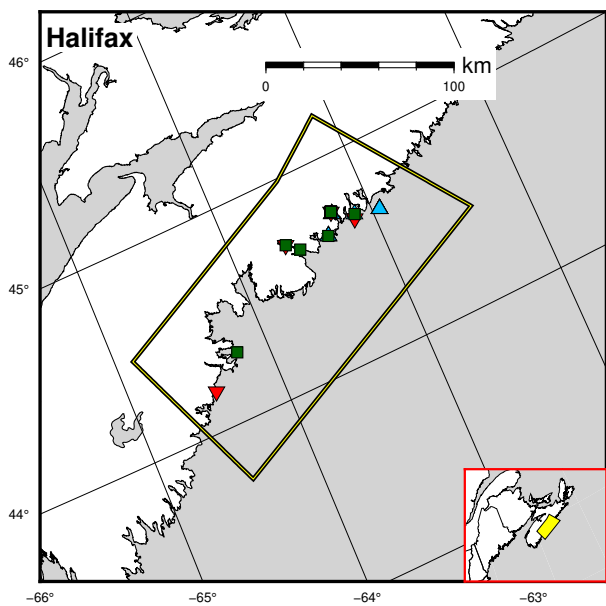
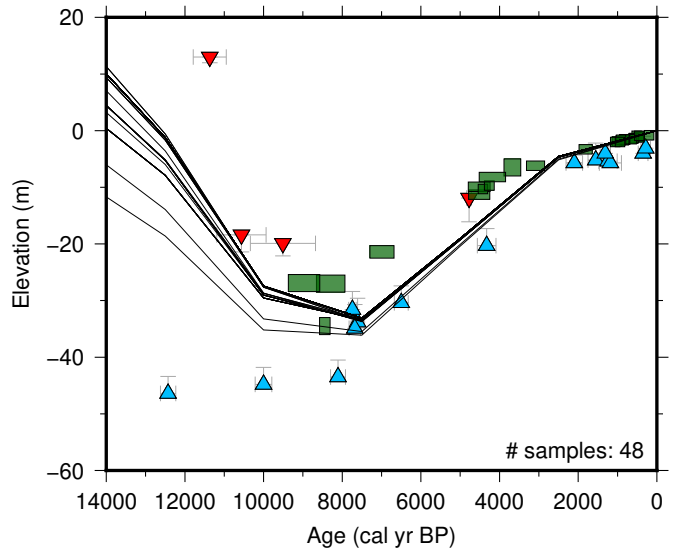


Figure 196: Paleo-sea level and comparison of six models for subregion Maritimes, location Sable Island.



- ▲ Marine Limiting
- ▼ Terrestrial Limiting
- Index point (≤10m)
- Index point (>10m)



Reference ice model: 72_73_74_75
Reference Earth Model: ehgr

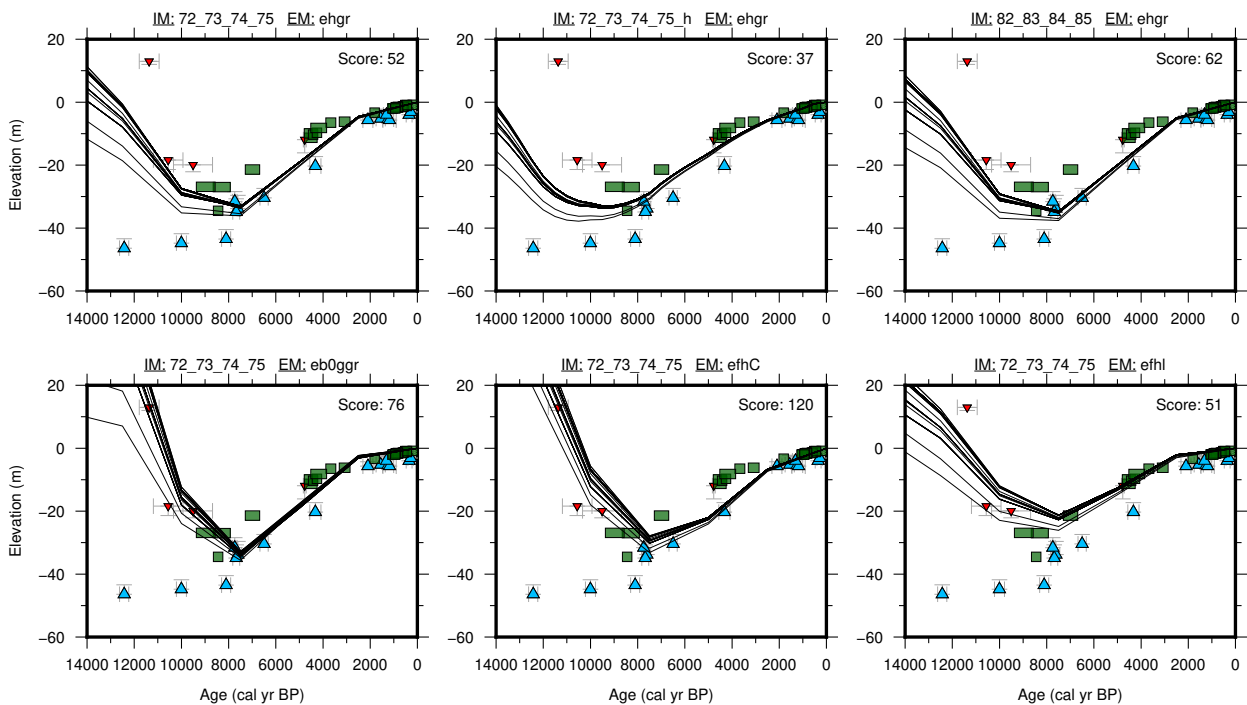
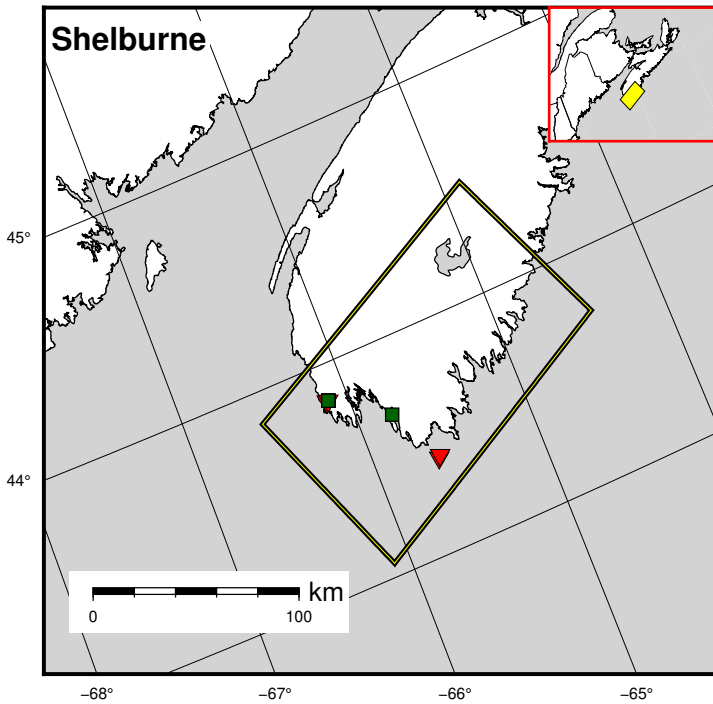
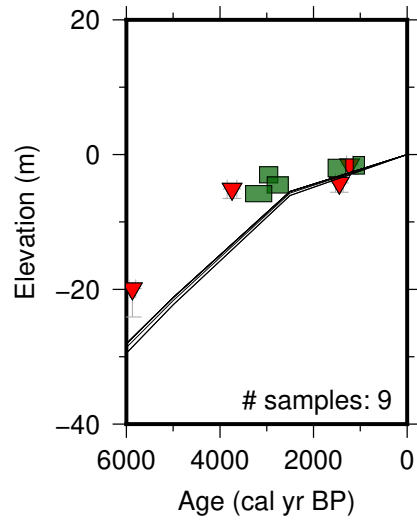


Figure 197: Paleo-sea level and comparison of six models for subregion Maritimes, location Halifax.



- ▲ Marine Limiting
- ▼ Terrestrial Limiting
- Index point (≤10m)
- Index point (>10m)



Reference ice model: 72_73_74_75
Reference Earth Model: ehgr

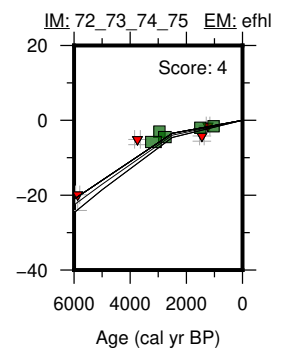
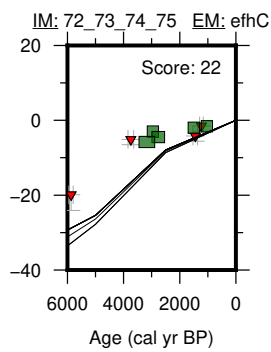
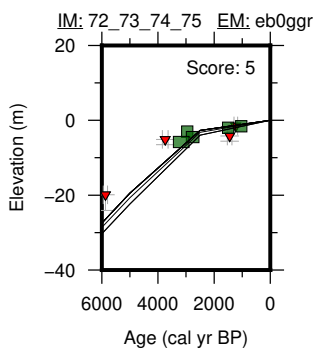
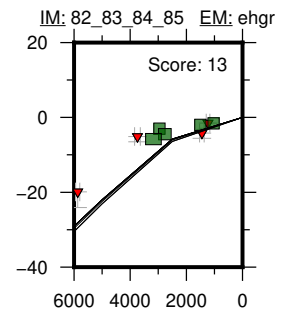
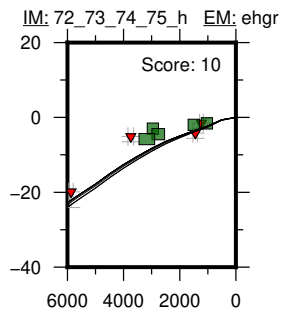
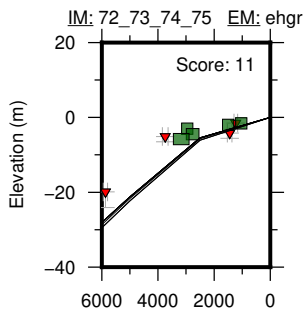
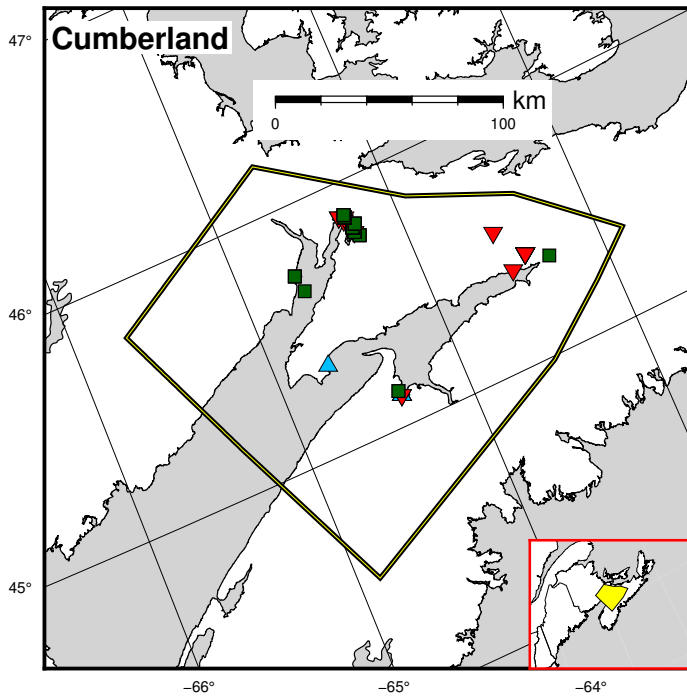
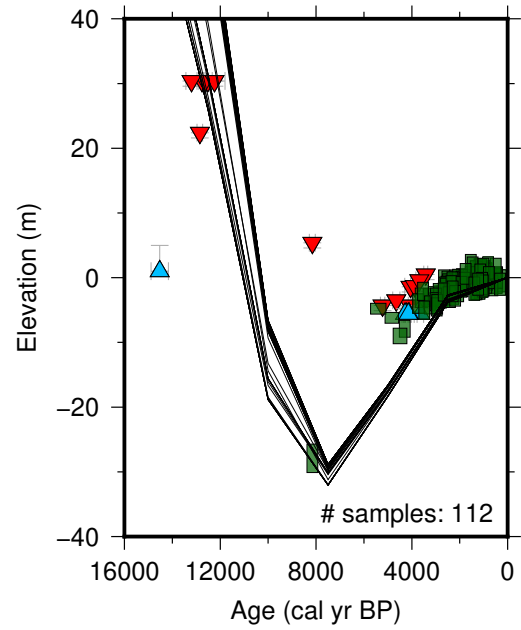


Figure 198: Paleo-sea level and comparison of six models for subregion Maritimes, location Shelburne.



- ▲ Marine Limiting
- ▼ Terrestrial Limiting
- Index point (≤10m)
- Index point (>10m)



Reference ice model: 72_73_74_75
 Reference Earth Model: ehgr

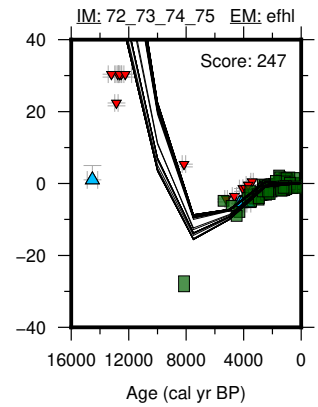
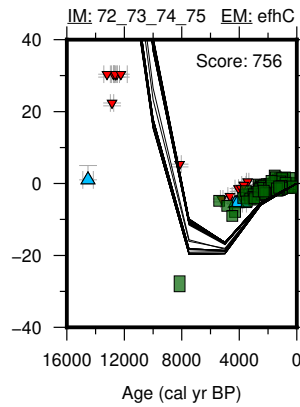
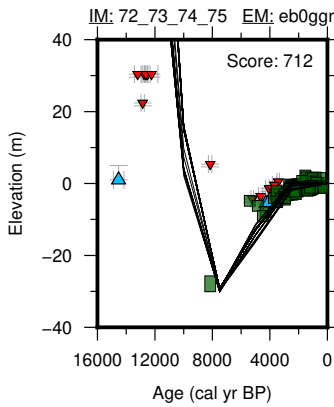
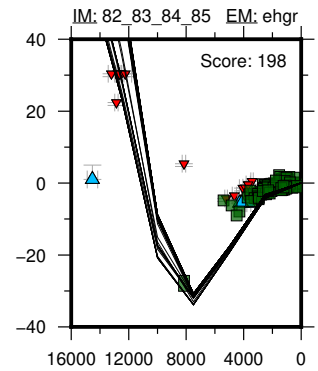
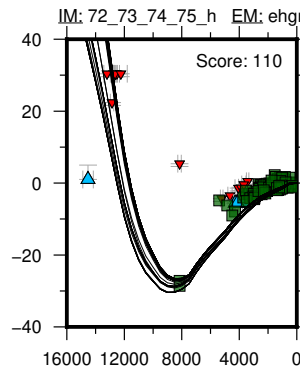
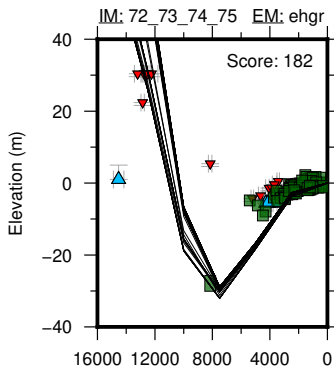
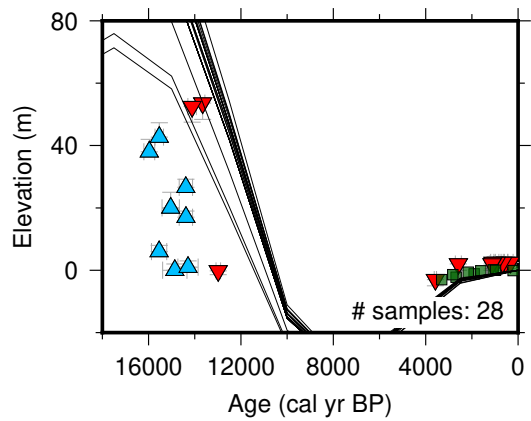
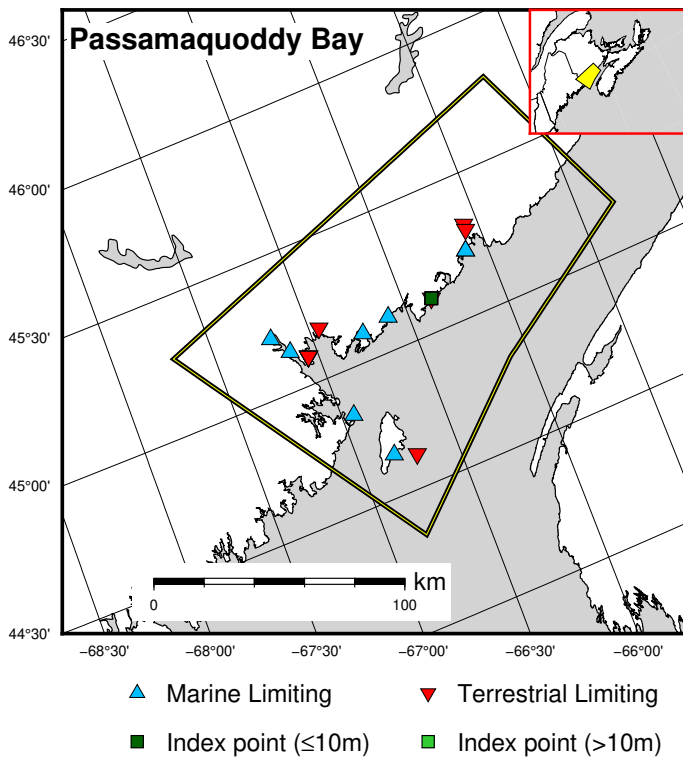


Figure 199: Paleo-sea level and comparison of six models for subregion Maritimes, location Cumberland.



Reference ice model: 72_73_74_75
Reference Earth Model: ehgr

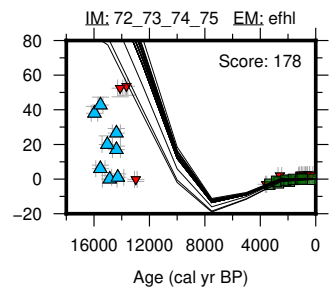
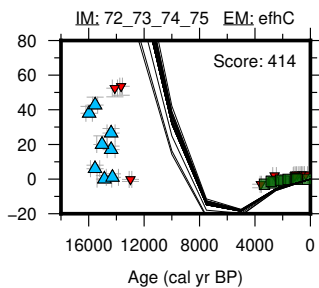
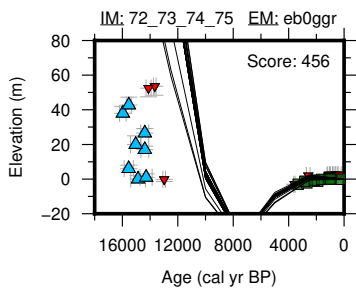
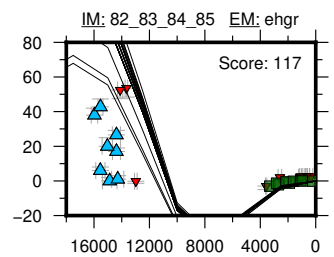
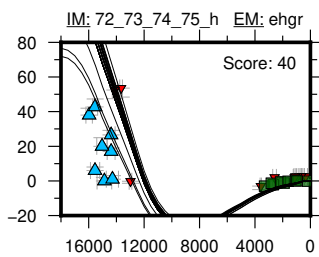
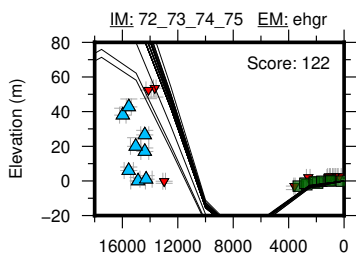


Figure 200: Paleo-sea level and comparison of six models for subregion Maritimes, location Passamaquoddy Bay.

14.7 Newfoundland

References for the data used in each location.

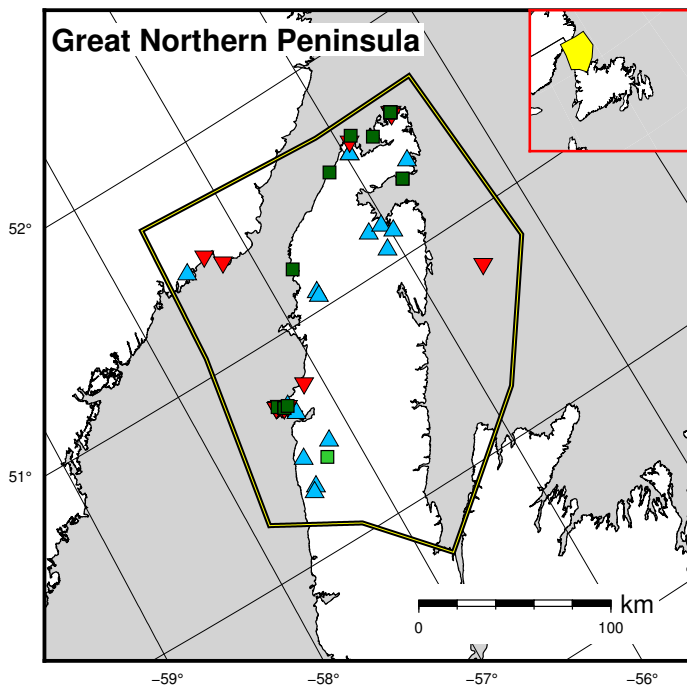
Great Northern Peninsula: Bell et al. (2005); Grant (1992, 1994); Martindale et al. (2020); McNeely and Jorgensen (1993); McNeely and McCuaig (1991); Nydal (1989); Tuck (1971)

Notre Dame Bay: Blake (1983); Daly et al. (2007); Dyck and Fyles (1963); McNeely and Brennan (2005); McNeely and McCuaig (1991); Scott et al. (1991); Shaw and Edwardson (1994)

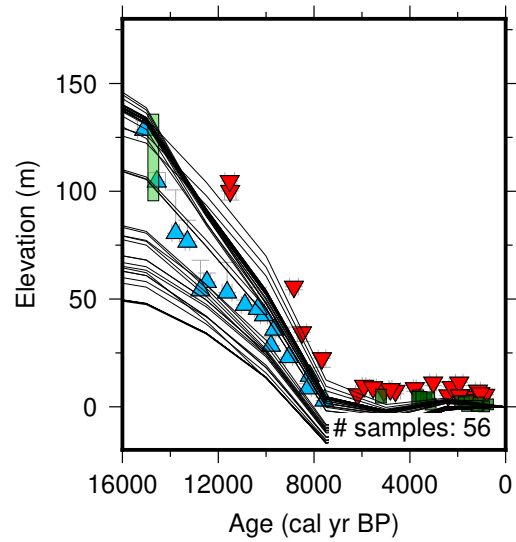
Avalon Peninsula: Catto et al. (1997); Daly et al. (2007); MacPherson (1996); McNeely (2006); Shaw and Forbes (1995)

Bay Of Islands: Brookes et al. (1985); Brookes and Stevens (1985); Daly et al. (2007); Grant (1994); McNeely and Brennan (2005); McNeely and McCuaig (1991)

Port Aux Basques: Bell et al. (2003); Blake (1988); Brookes et al. (1985); Daly et al. (2007); Dyke et al. (2003); Forbes et al. (1993); Kemp et al. (2017); Lowdon and Blake (1980); Lowdon et al. (1971); McNeely (2002); McNeely and Atkinson (1995); McNeely and Brennan (2005); McNeely and Jorgensen (1992, 1993); McNeely and McCuaig (1991); Shaw and Forbes (1987, 1995); Shaw and Potter (2015)



- ▲ Marine Limiting
- ▼ Terrestrial Limiting
- Index point (≤10m)
- Index point (>10m)



Reference ice model: 72_73_74_75
Reference Earth Model: ehgr

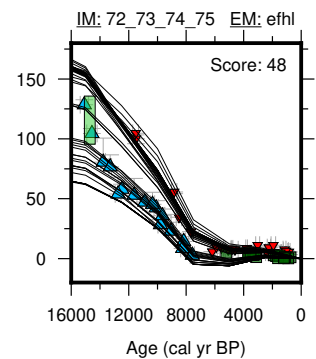
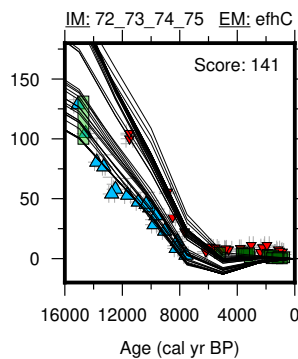
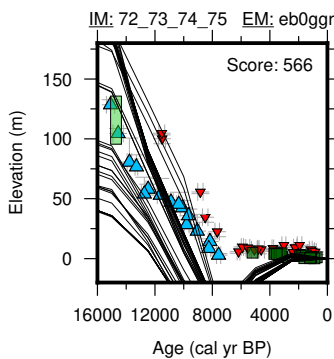
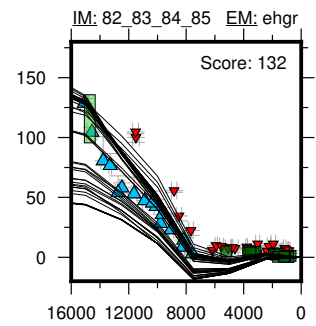
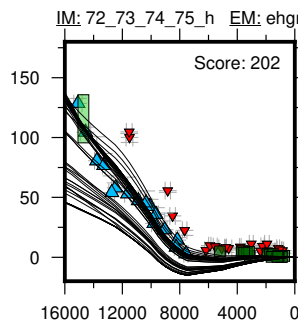
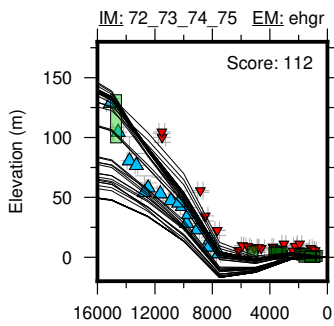
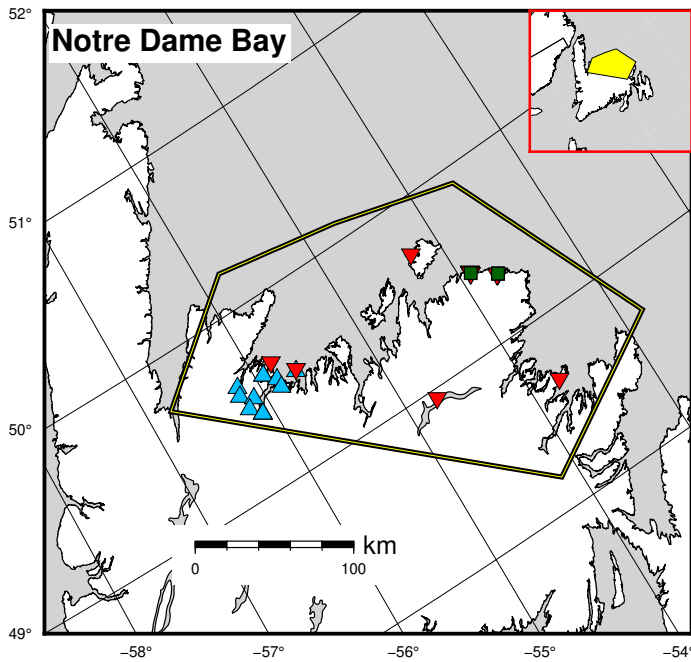
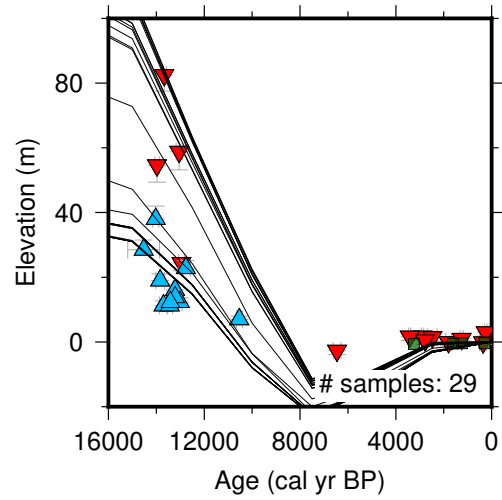


Figure 201: Paleo-sea level and comparison of six models for subregion Newfoundland, location Great Northern Peninsula.



- ▲ Marine Limiting
- ▼ Terrestrial Limiting
- Index point (≤10m)
- Index point (>10m)



Reference ice model: 72_73_74_75
Reference Earth Model: ehgr

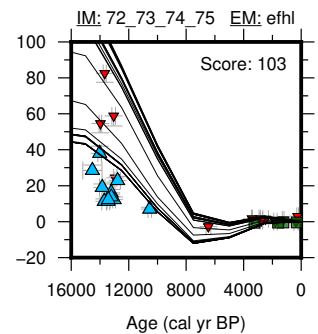
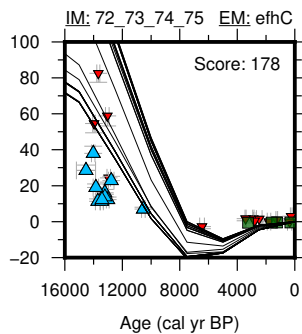
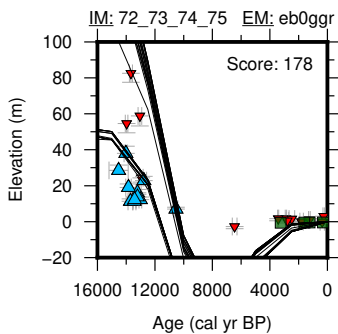
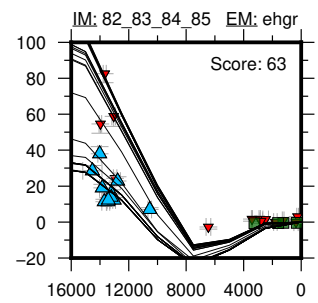
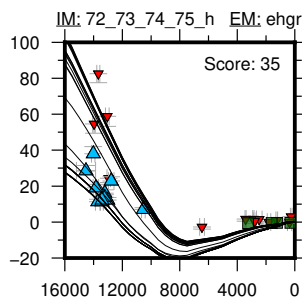
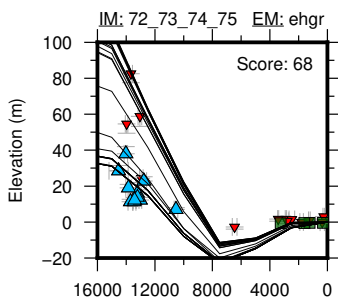


Figure 202: Paleo-sea level and comparison of six models for subregion Newfoundland, location Notre Dame Bay.

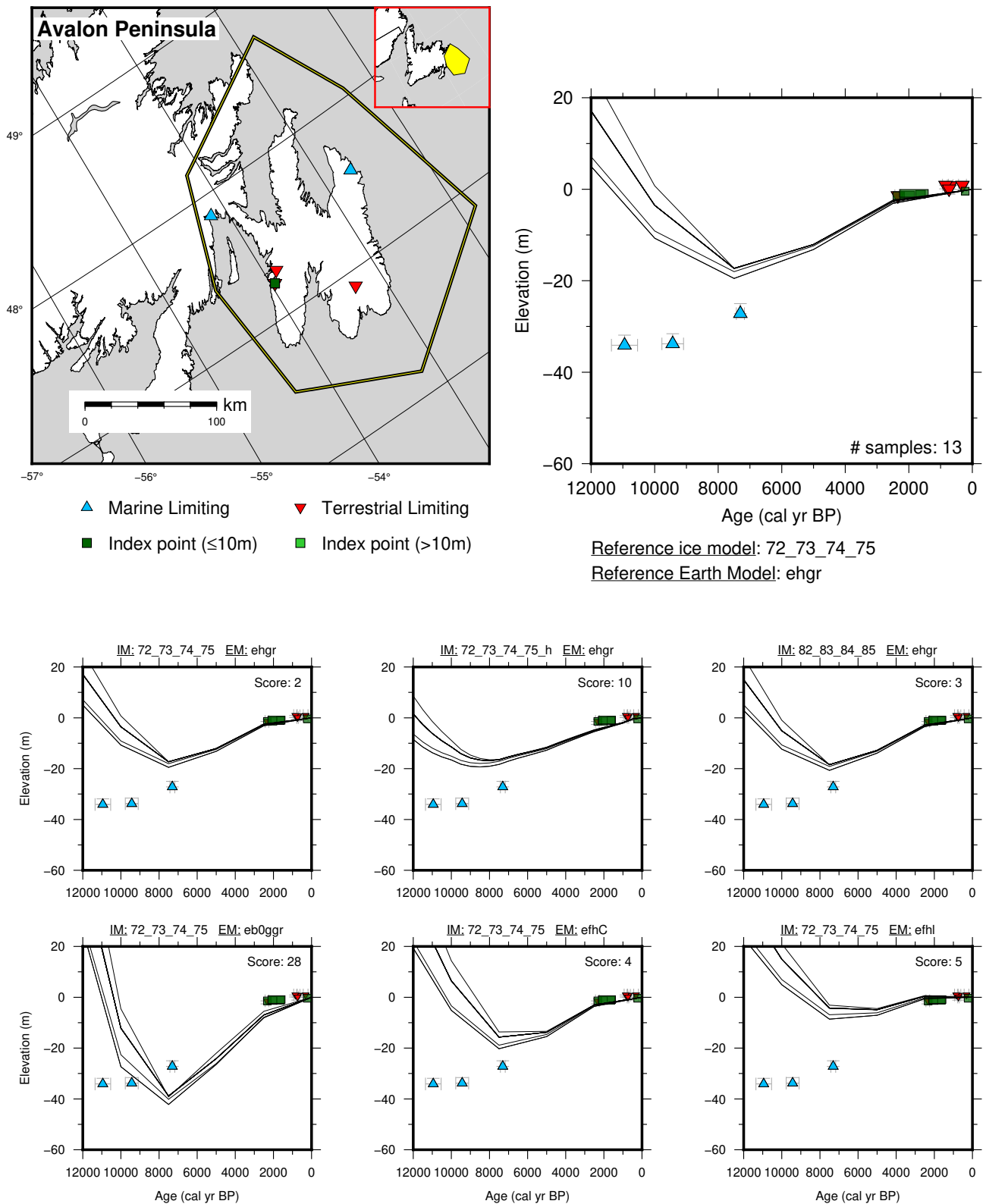


Figure 203: Paleo-sea level and comparison of six models for subregion Newfoundland, location Avalon Peninsula.

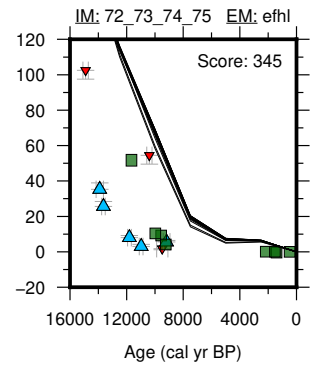
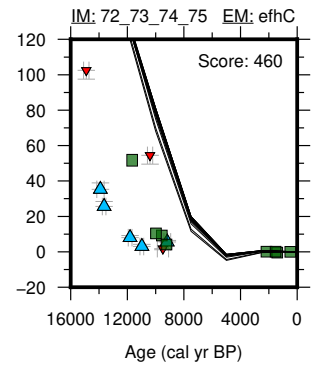
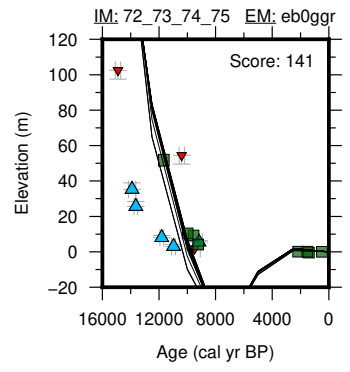
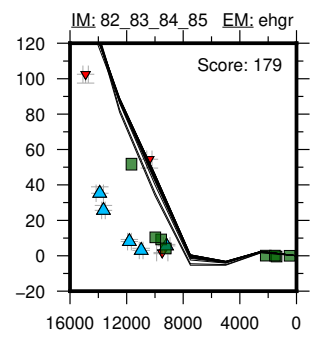
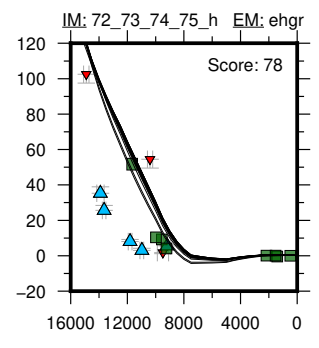
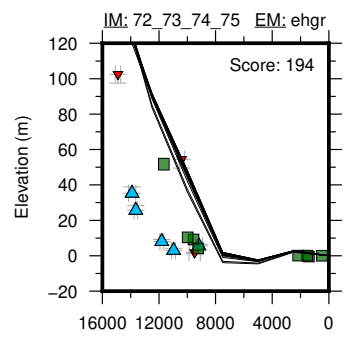
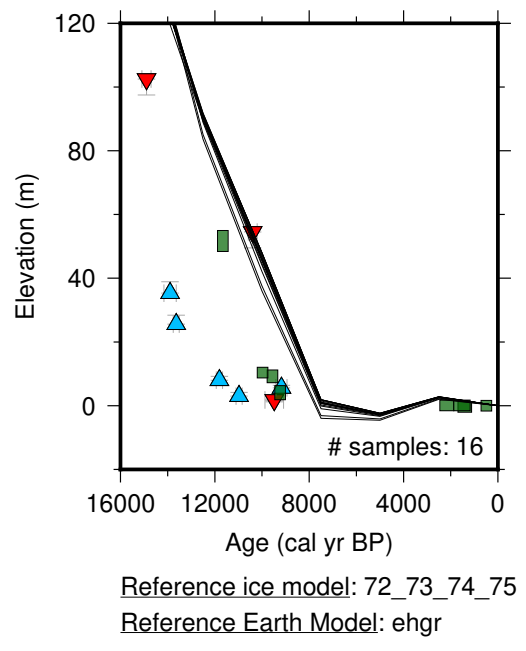
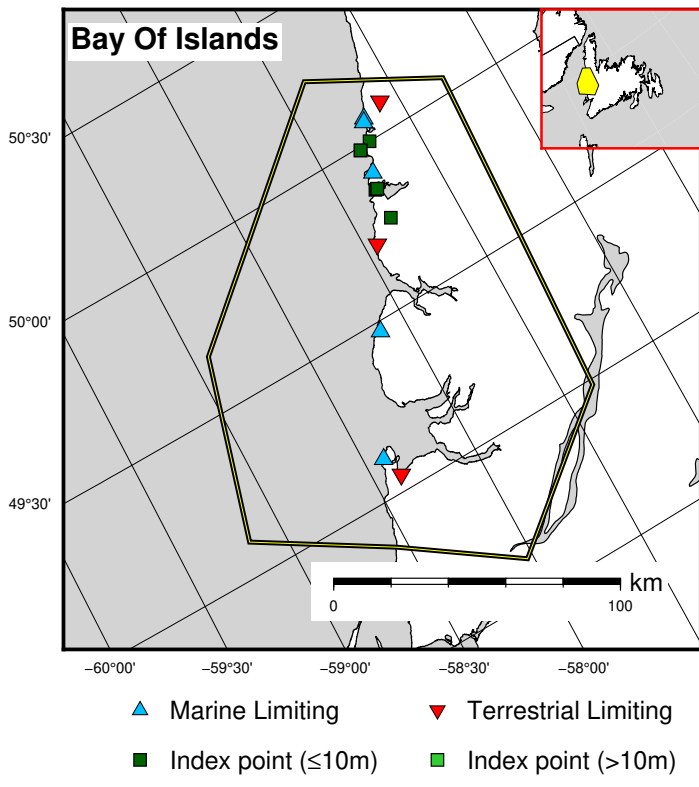
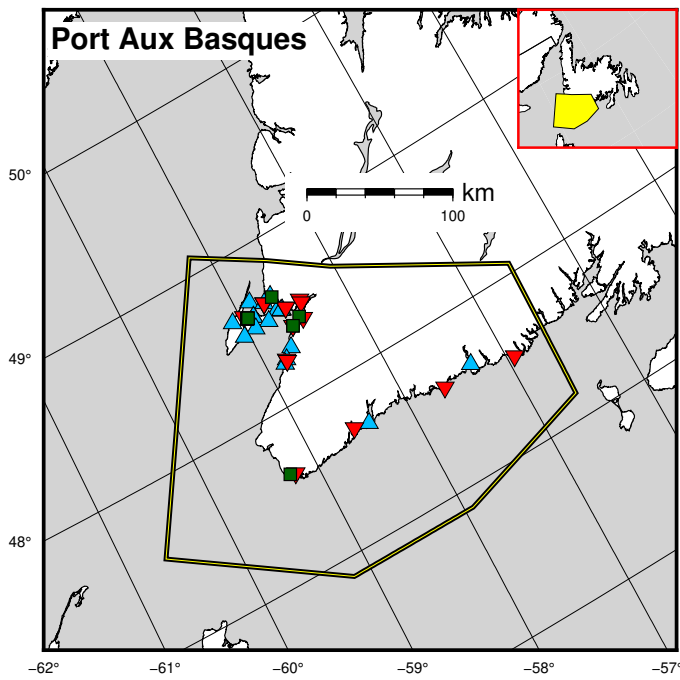
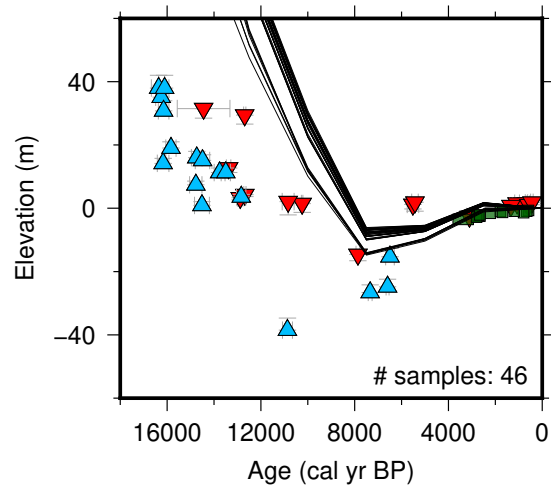


Figure 204: Paleo-sea level and comparison of six models for subregion Newfoundland, location Bay Of Islands.



- ▲ Marine Limiting
- ▼ Terrestrial Limiting
- Index point ($\leq 10\text{m}$)
- Index point ($> 10\text{m}$)



Reference ice model: 72_73_74_75
 Reference Earth Model: ehgr

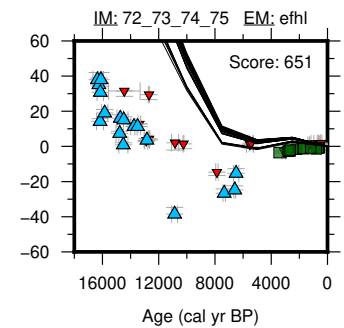
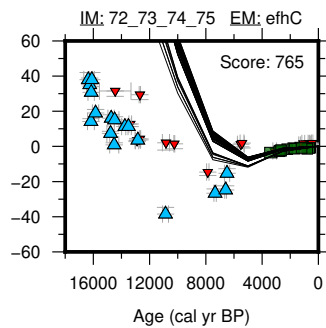
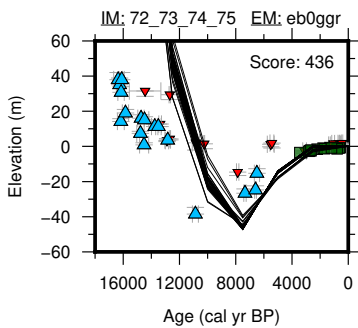
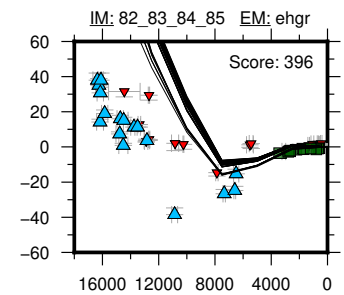
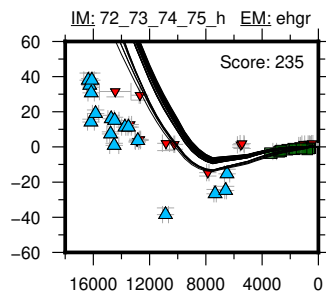
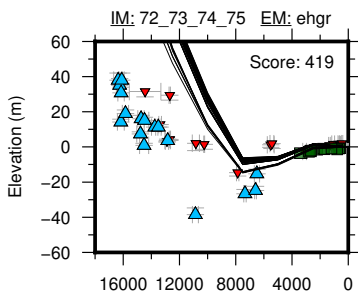


Figure 205: Paleo-sea level and comparison of six models for subregion Newfoundland, location Port Aux Basques.

14.8 Northeastern United States

References for the data used in each location.

Eastern Maine: Belknap et al. (1989); Gehrels (1999); Gehrels and Belknap (1993); Gehrels et al. (1996)

Southern Maine: Barnhardt et al. (1995); Belknap et al. (1989); Bloom (1963); Gehrels et al. (1996, 2002); Kelley et al. (1992, 1995)

Northern Massachusetts: Donnelly (2006); Kaye and Barghoorn (1964); Kirwan et al. (2011); Newman et al. (1980); Oldale et al. (1993); Redfield (1967); Redfield and Rubin (1962)

Southern Massachusetts: Emery et al. (1967); Field et al. (1979); Gutierrez et al. (2003); Oldale and O'Hara (1980); Redfield (1967); Redfield and Rubin (1962); Stuiver et al. (1963)

Connecticut: Bloom (1963); Cinquemani et al. (1982); Donnelly et al. (2004); Nydick et al. (1995); Redfield and Rubin (1962); van de Plassche (1991); van de Plassche et al. (1989, 1998, 2002)

Long Island: Bloom (1963); Cinquemani et al. (1982); Field et al. (1979); Pardi and Newman (1980); Pardi et al. (1984); Redfield (1967); Redfield and Rubin (1962)

New York: Olson and Broecker (1961); Pardi et al. (1984); Slagle et al. (2006)

New Jersey: Cinquemani et al. (1982); Donnelly et al. (2001); Engelhart and Horton (2012); Field et al. (1979); Miller et al. (2009); Pardi et al. (1984); Psuty (1986); Stuiver and Daddario (1963)

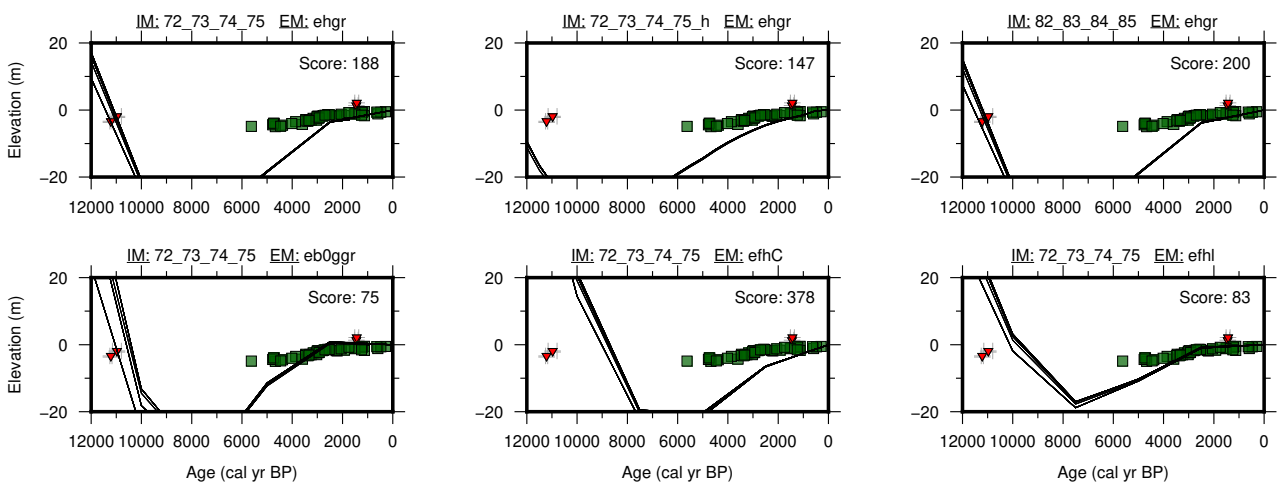
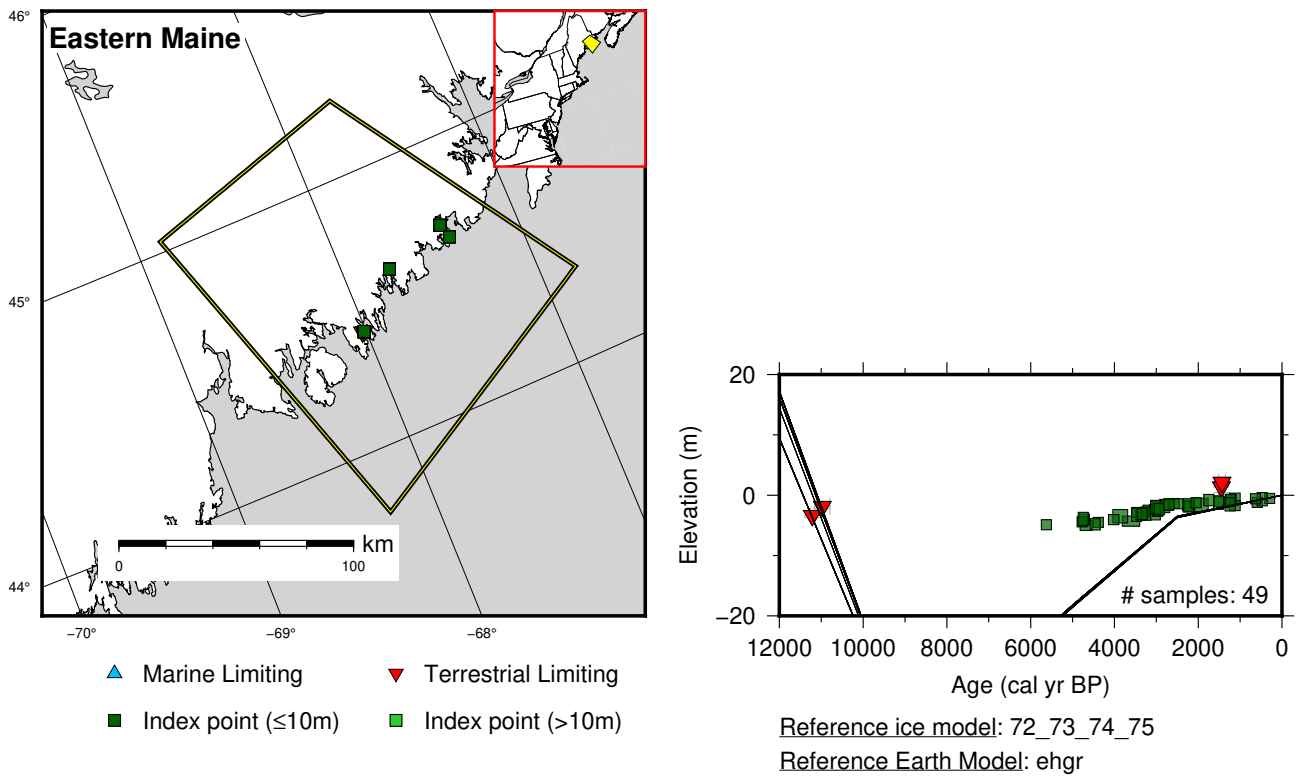
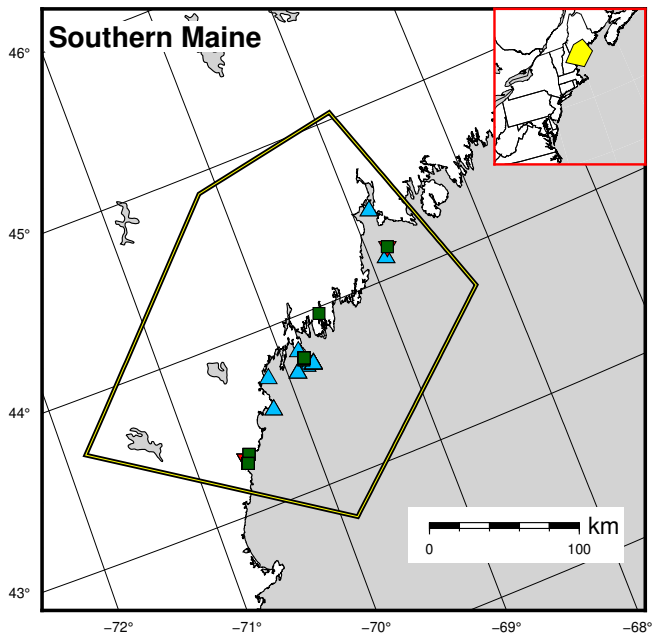
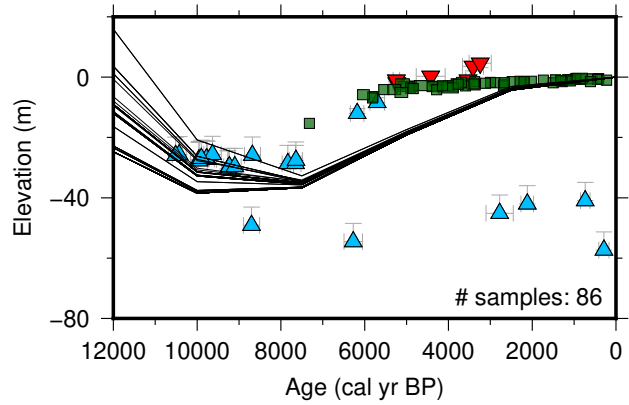


Figure 206: Paleo-sea level and comparison of six models for subregion Northeastern United States, location Eastern Maine.



- ▲ Marine Limiting
- ▼ Terrestrial Limiting
- Index point (≤10m)
- Index point (>10m)



Reference ice model: 72_73_74_75
 Reference Earth Model: ehgr

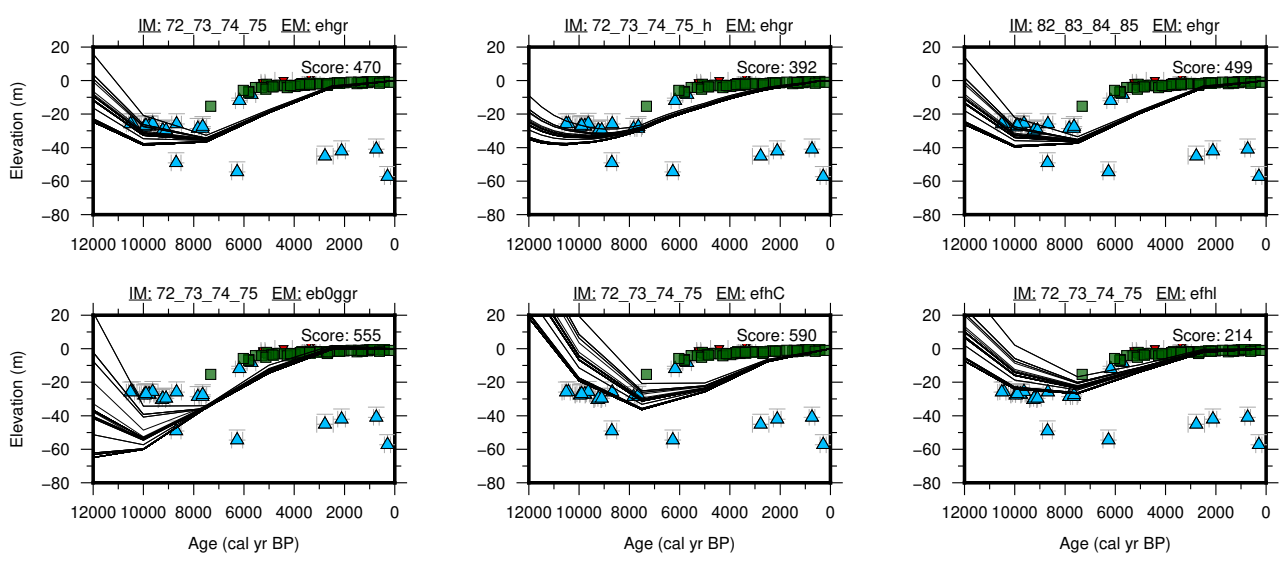
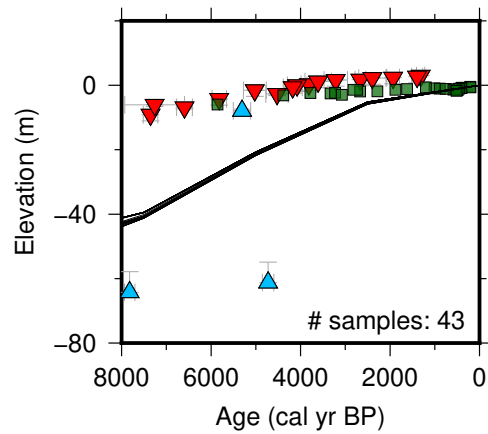
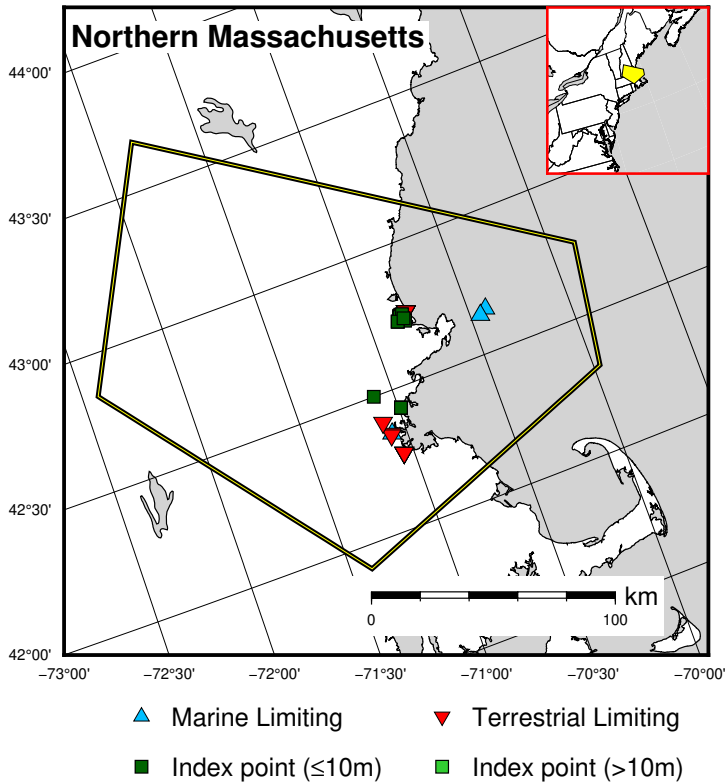


Figure 207: Paleo-sea level and comparison of six models for subregion Northeastern United States, location Southern Maine.



Reference ice model: 72_73_74_75
 Reference Earth Model: ehgr

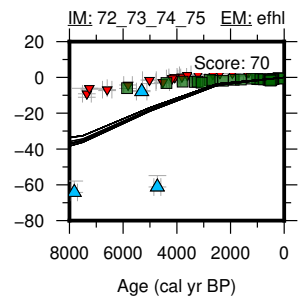
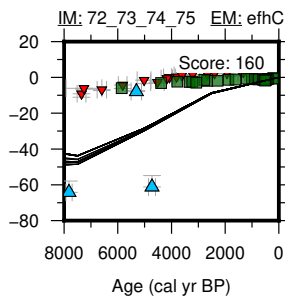
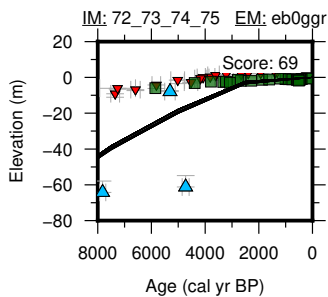
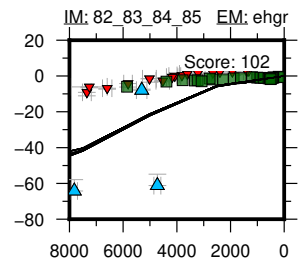
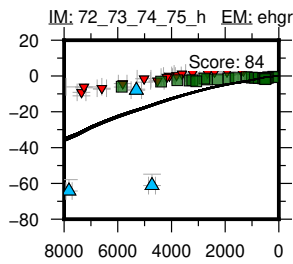
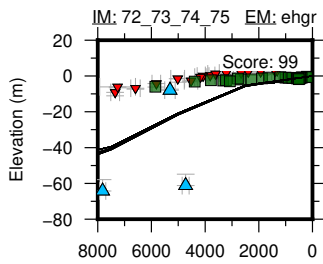


Figure 208: Paleo-sea level and comparison of six models for subregion Northeastern United States, location Northern Massachusetts.

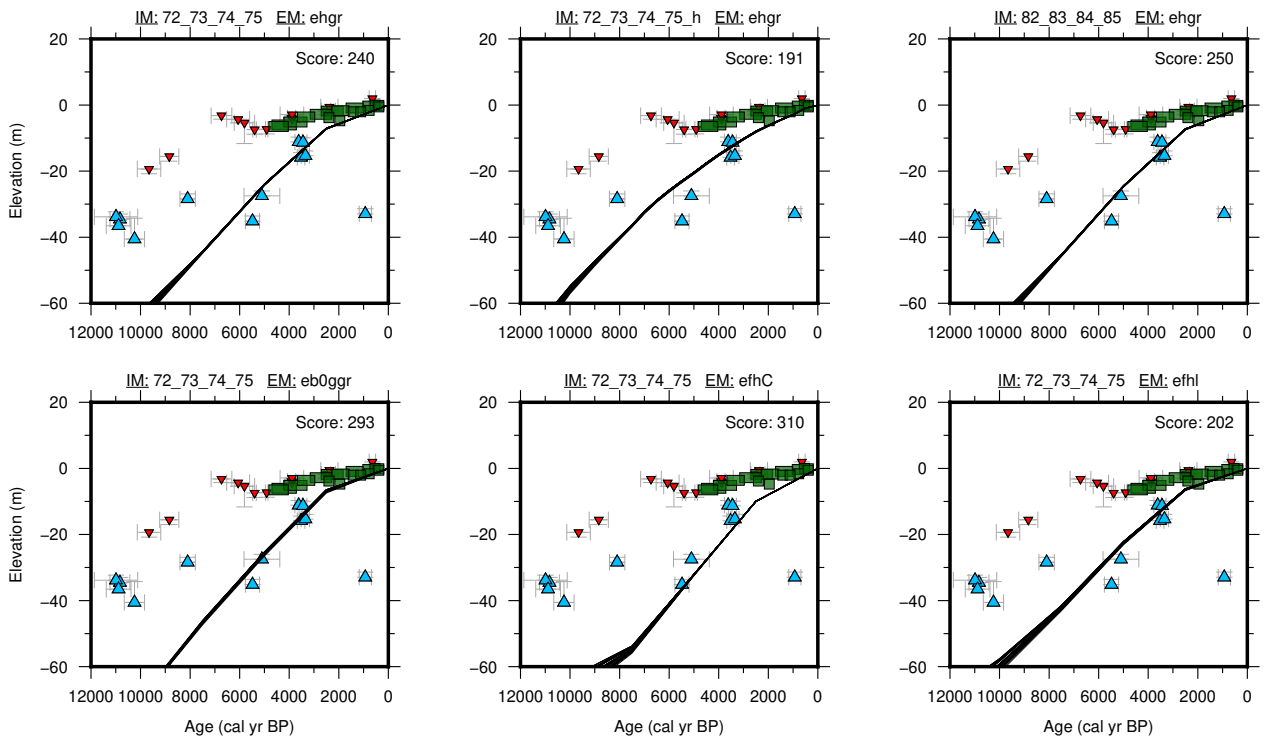
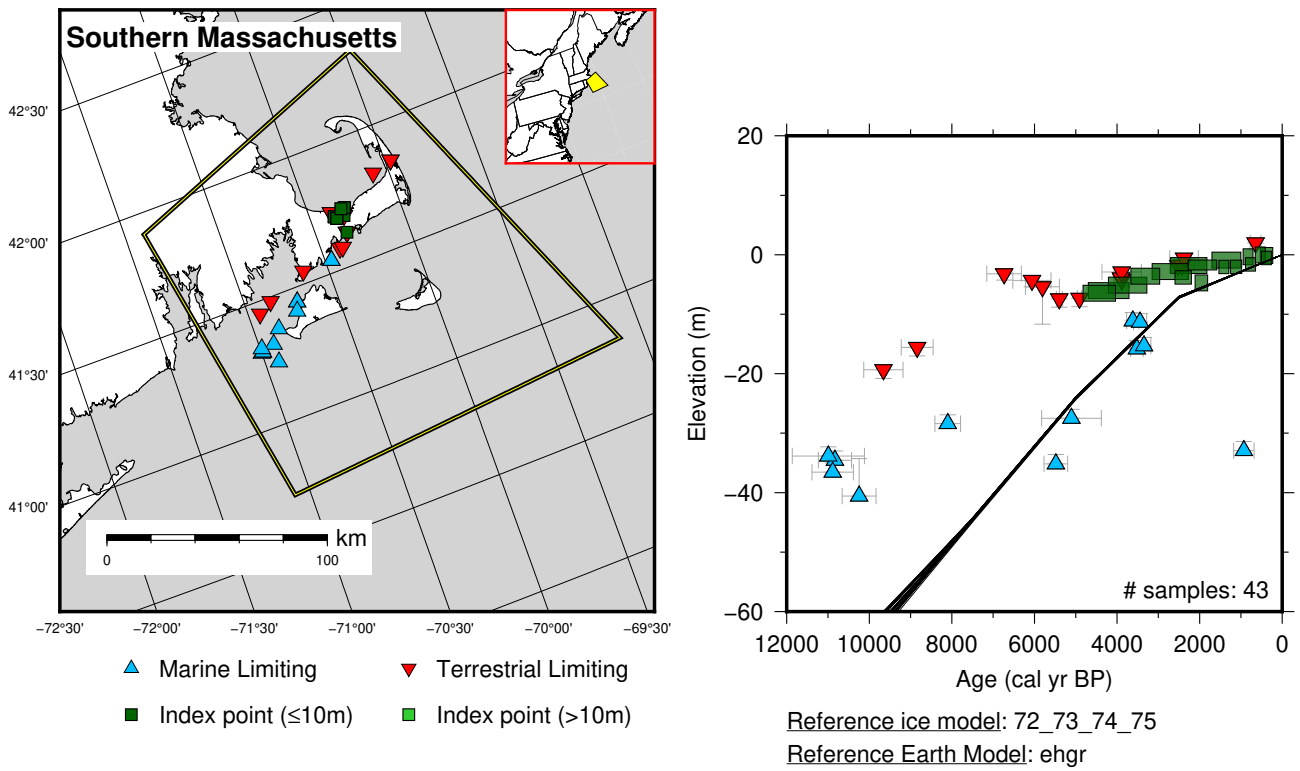
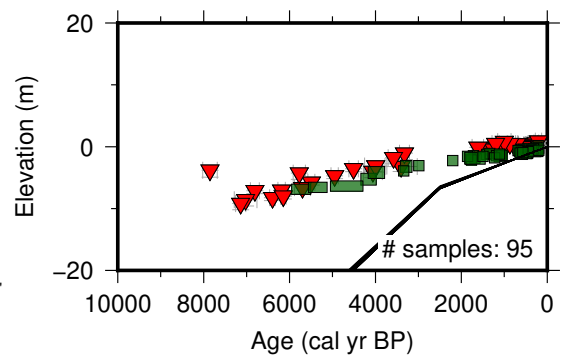
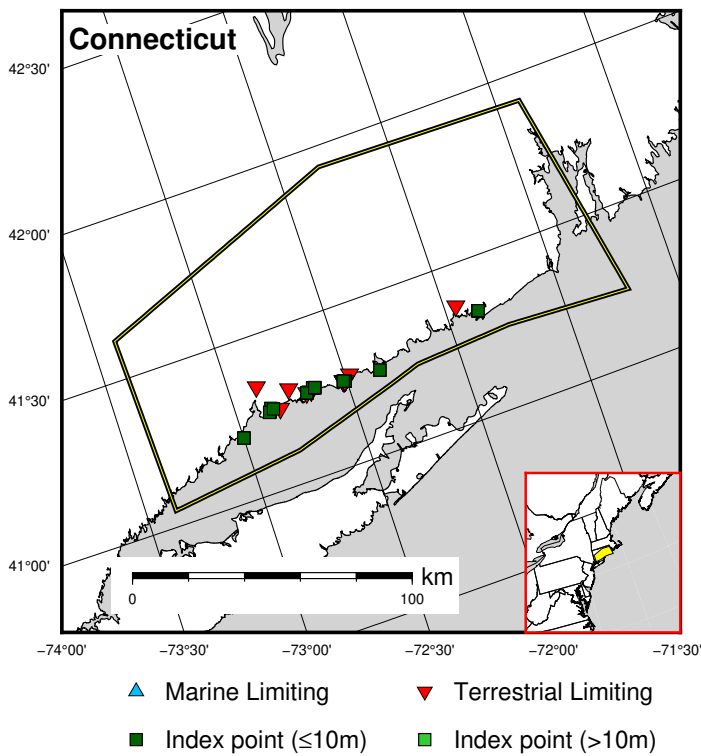


Figure 209: Paleo-sea level and comparison of six models for subregion Northeastern United States, location Southern Massachusetts.



Reference ice model: 72_73_74_75
Reference Earth Model: ehgr

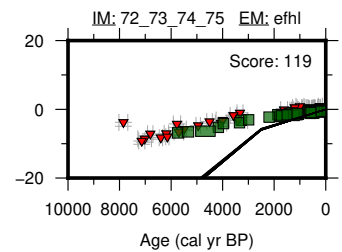
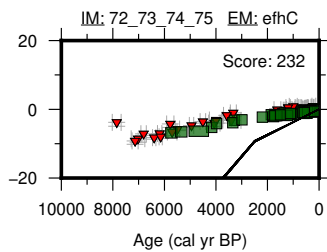
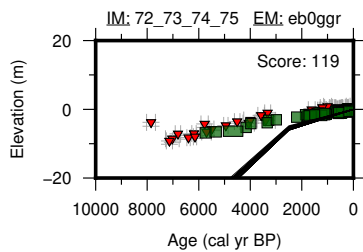
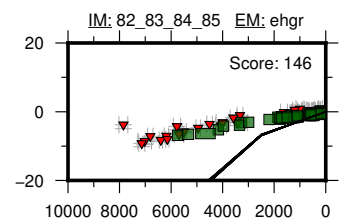
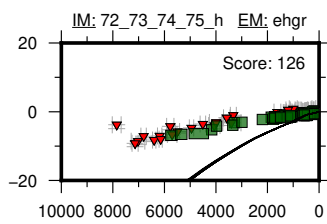
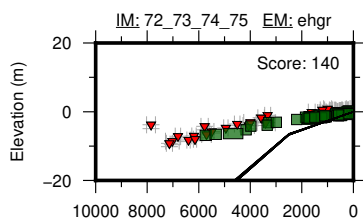


Figure 210: Paleo-sea level and comparison of six models for subregion Northeastern United States, location Connecticut.

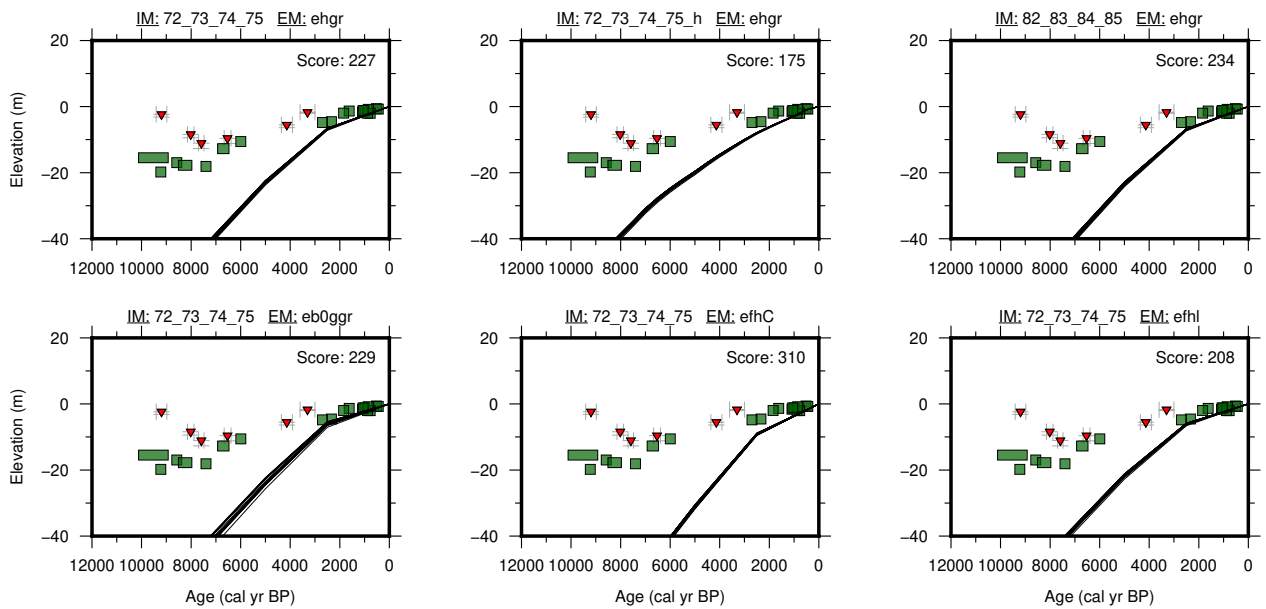
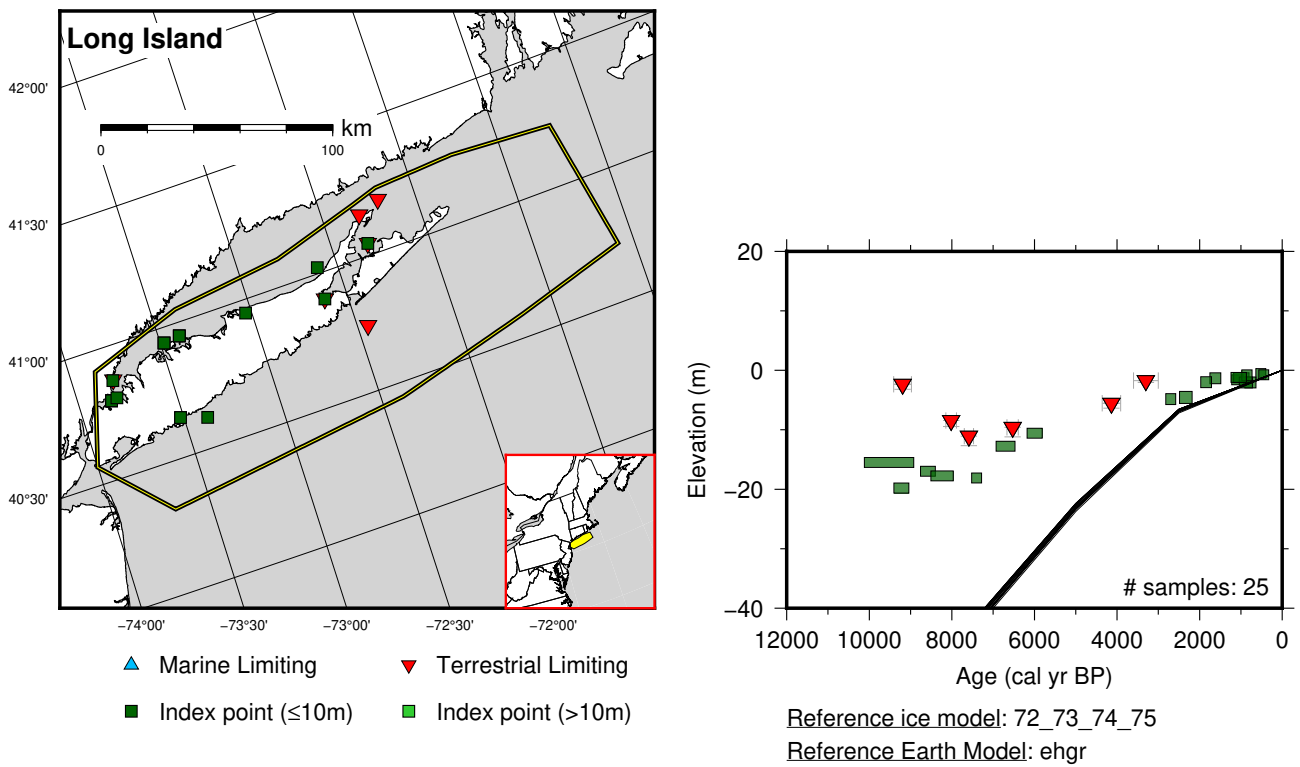


Figure 211: Paleo-sea level and comparison of six models for subregion Northeastern United States, location Long Island.

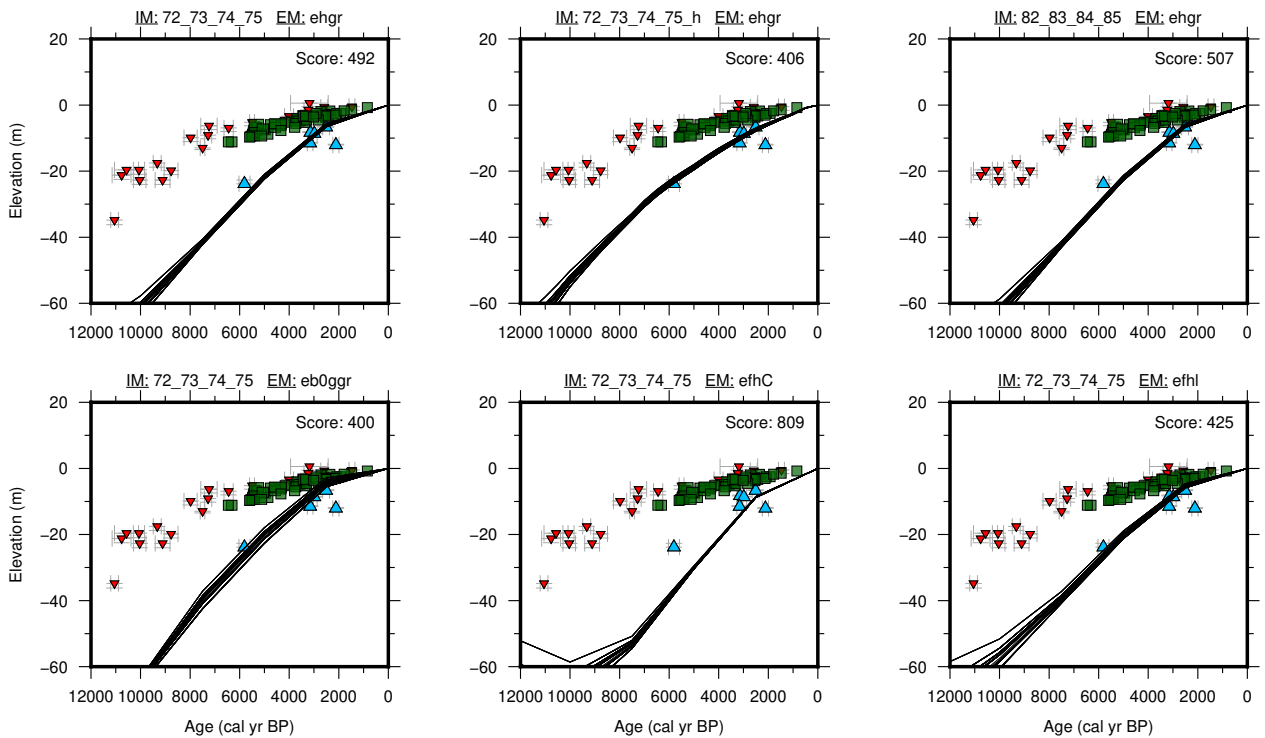
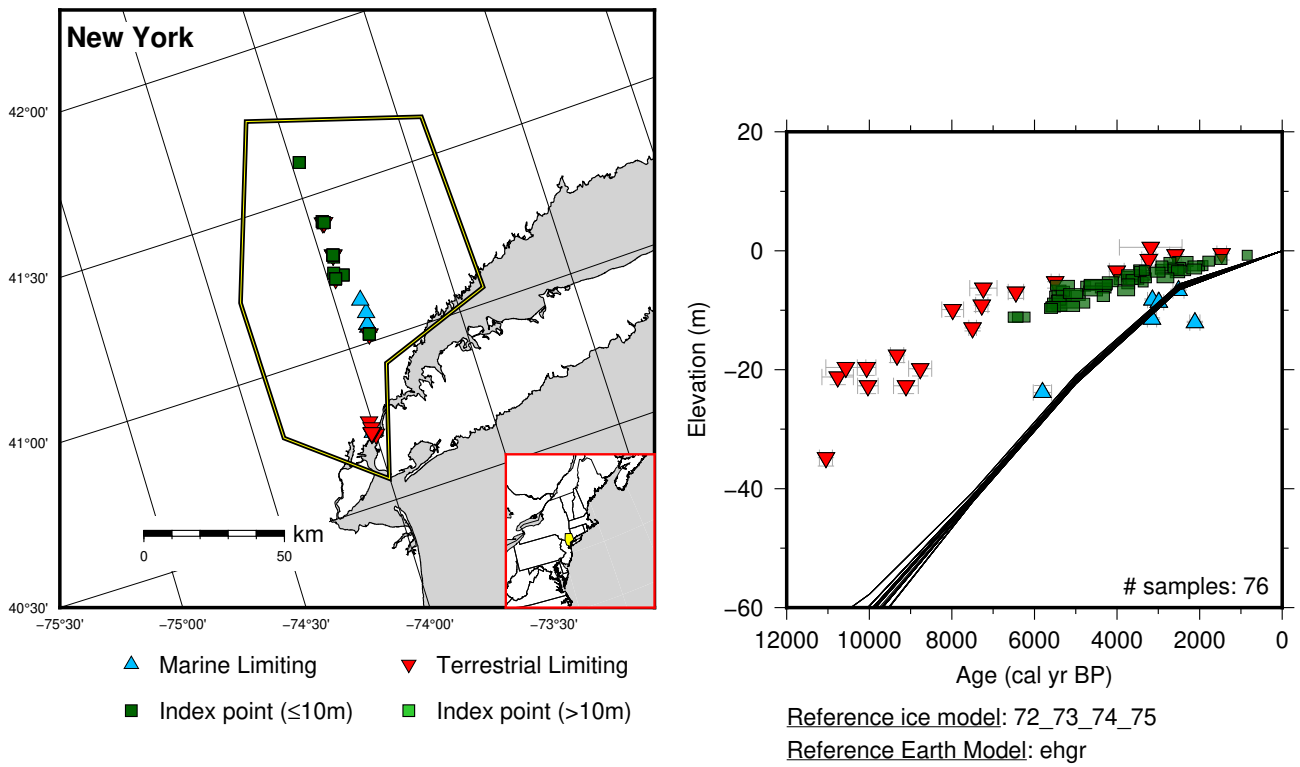


Figure 212: Paleo-sea level and comparison of six models for subregion Northeastern United States, location New York.

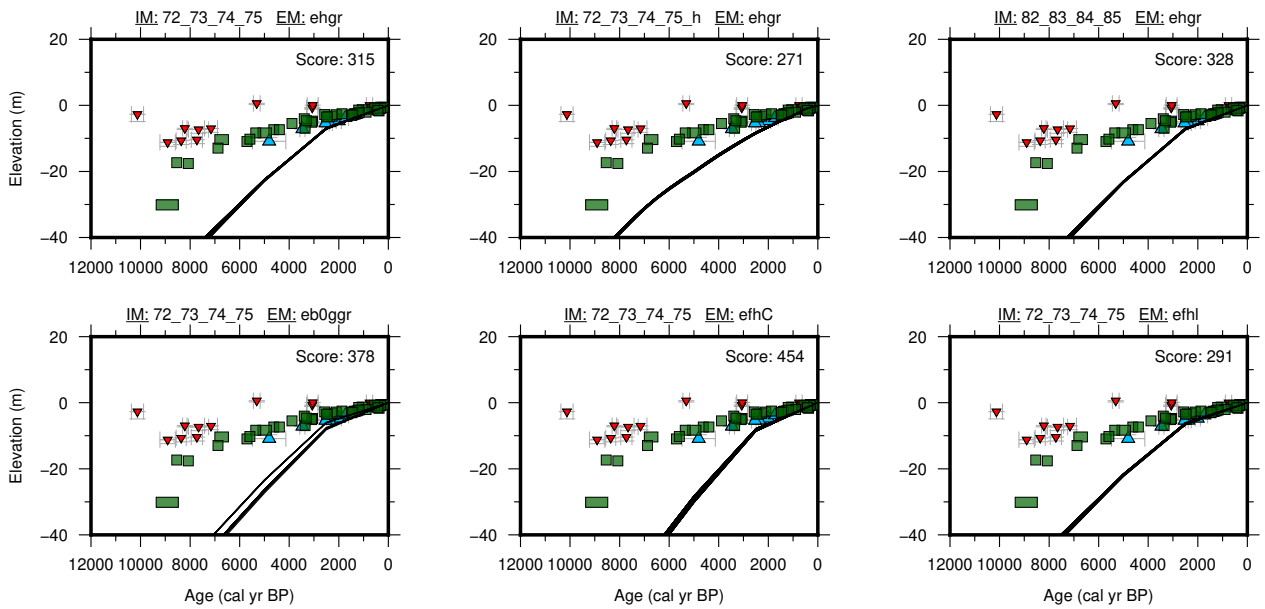
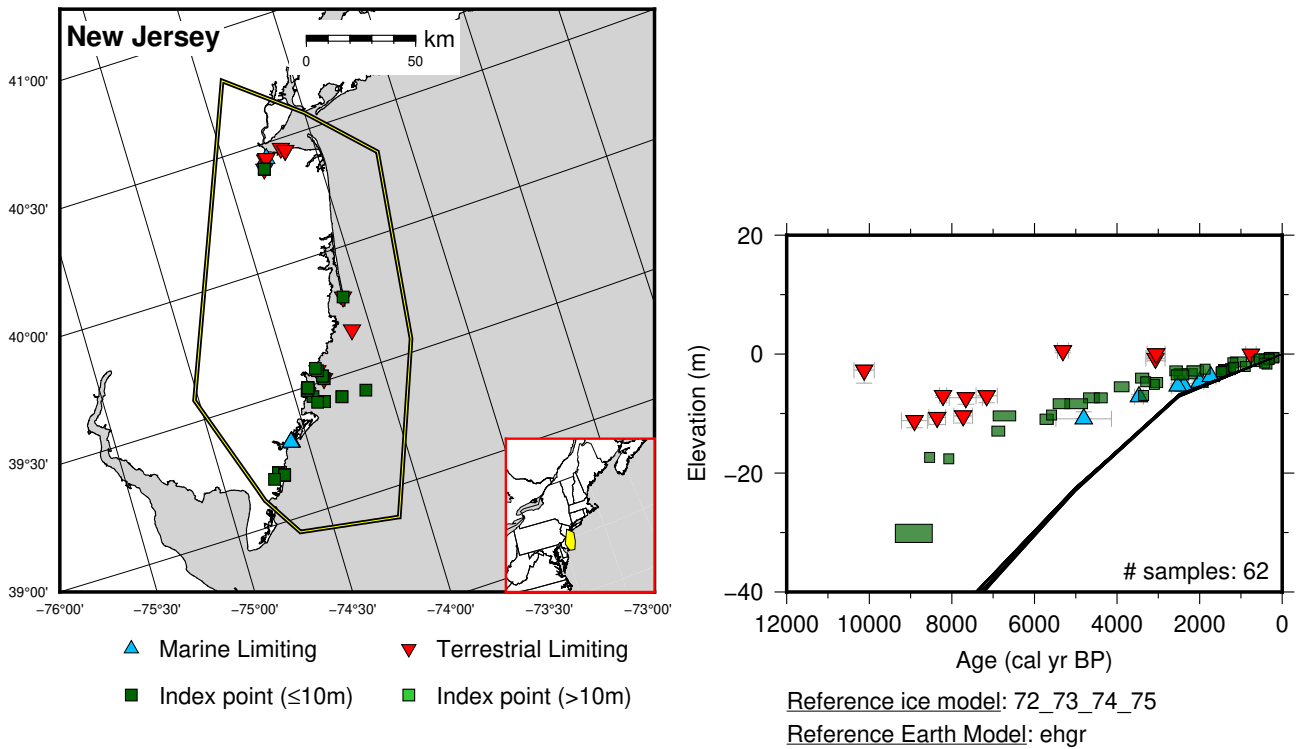


Figure 213: Paleo-sea level and comparison of six models for subregion Northeastern United States, location New Jersey.

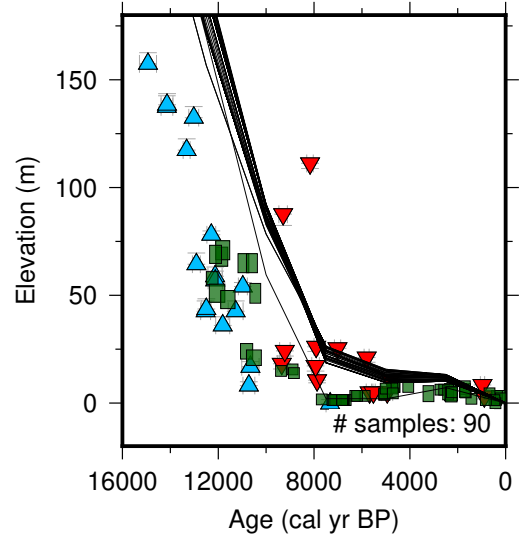
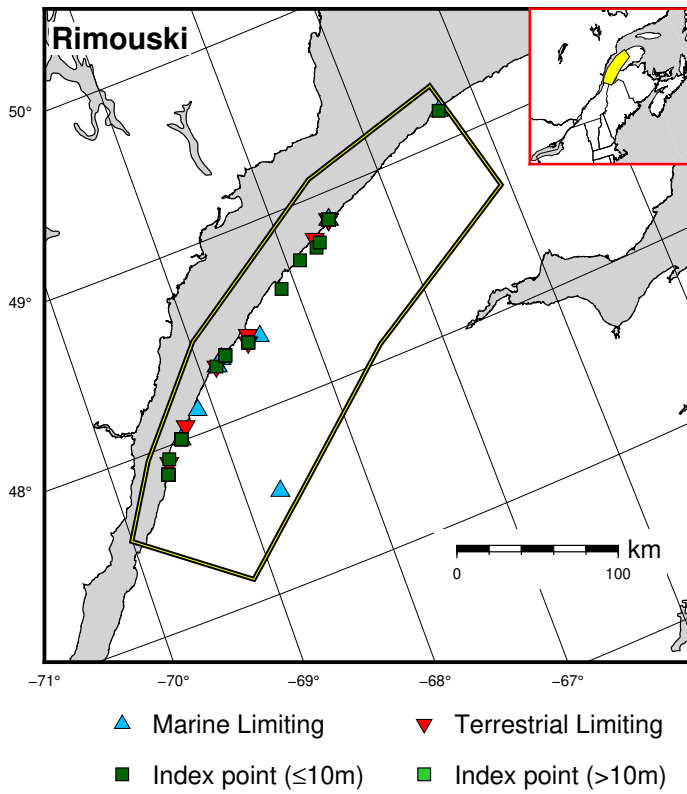
14.9 St Laurence Lowlands

References for the data used in each location.

Rimouski: Blake and Lowdon (1976); Dionne (1990, 1999, 2001a, 2005); Dionne and Coll (1995); Dyck and Fyles (1963); Harington (2003); Héту (1994, 1998); Héту and Bail (1996); Locat (1977); Vacchi et al. (2018)

Forestville: Dietrich et al. (2017); Dionne (1996, 2001b); Dionne and Occhietti (1996); Dionne et al. (2004); Dubois et al. (1988); Martindale et al. (2020)

Quebec City: Bhiry et al. (2000); Brodeur and Allard (1985); Dionne (1988, 1997, 1998); Filion (1987); Govare and Gangloff (1989); McNeely (2006); McNeely and Brennan (2005); Occhietti et al. (2001); Parent and Occhietti (1988); Samson et al. (1977)



Reference ice model: 72_73_74_75
Reference Earth Model: ehgr

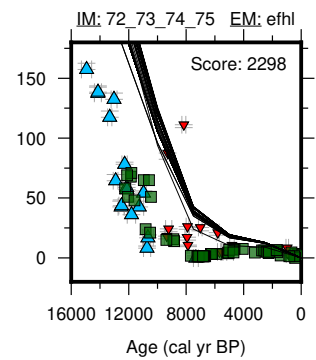
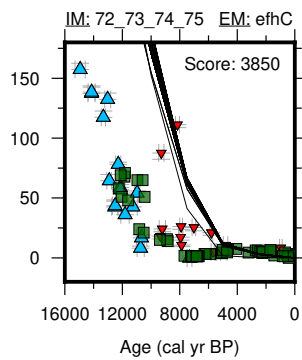
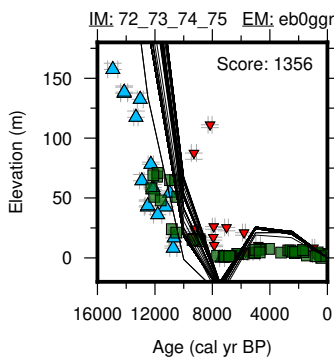
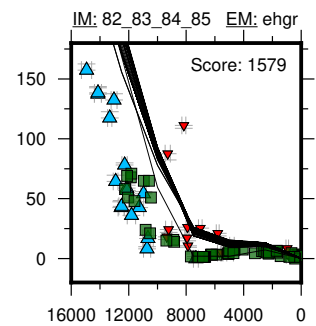
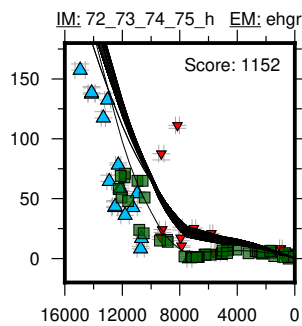
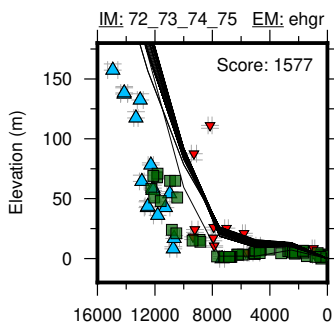
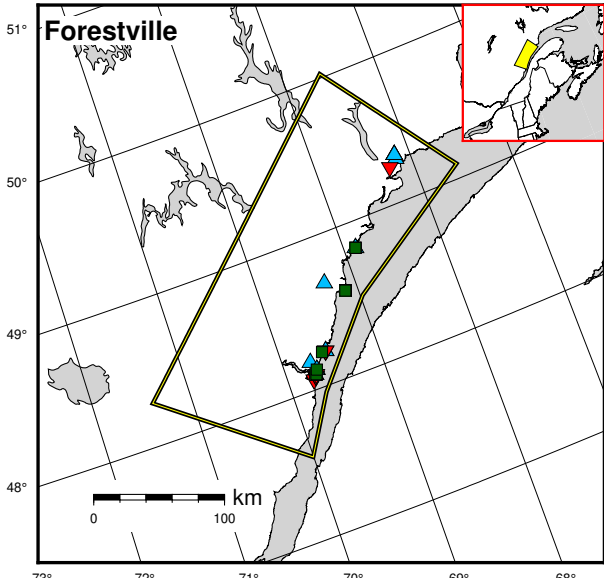
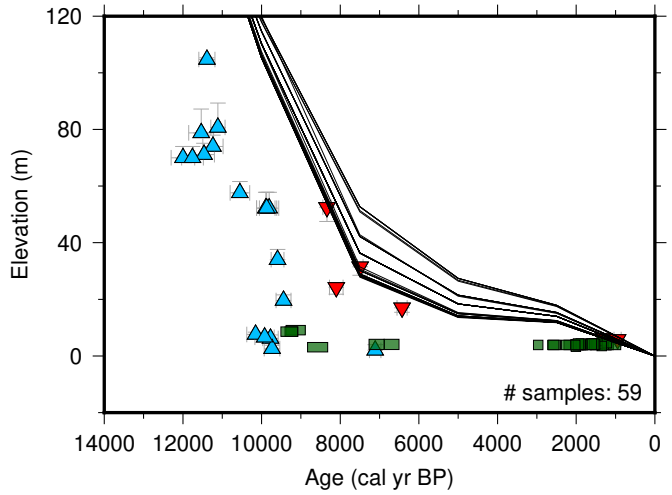


Figure 214: Paleo-sea level and comparison of six models for subregion St Lawrence Lowlands, location Rimouski.



- ▲ Marine Limiting
- ▼ Terrestrial Limiting
- Index point (≤10m)
- Index point (>10m)



Reference ice model: 72_73_74_75
 Reference Earth Model: ehgr

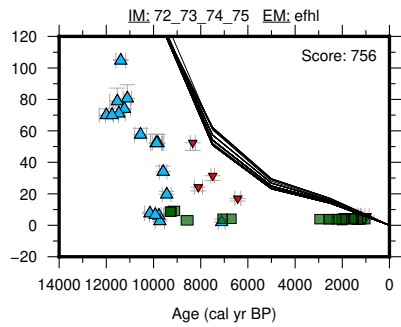
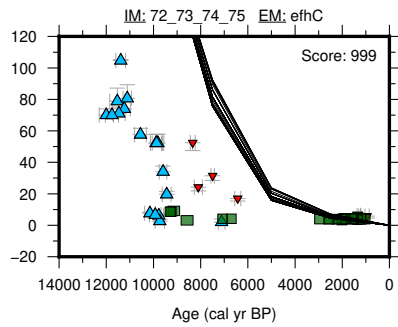
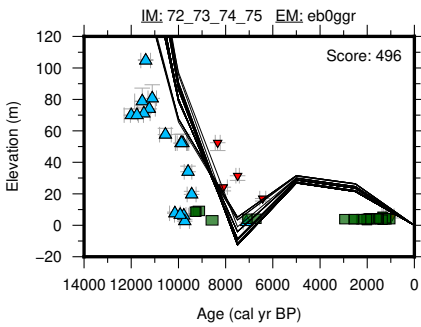
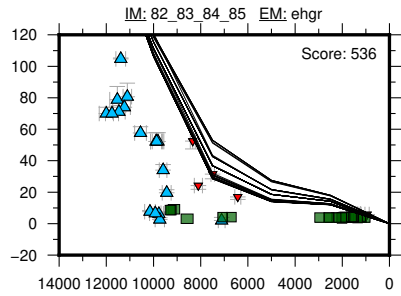
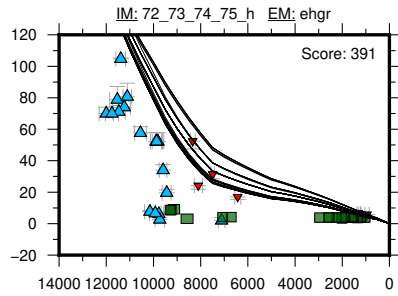
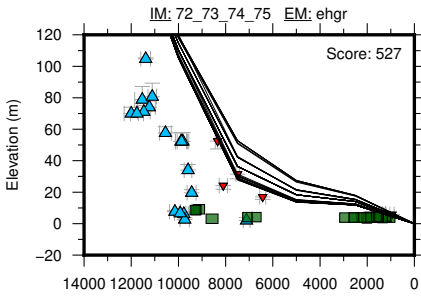


Figure 215: Paleo-sea level and comparison of six models for subregion St Lawrence Lowlands, location Forestville.

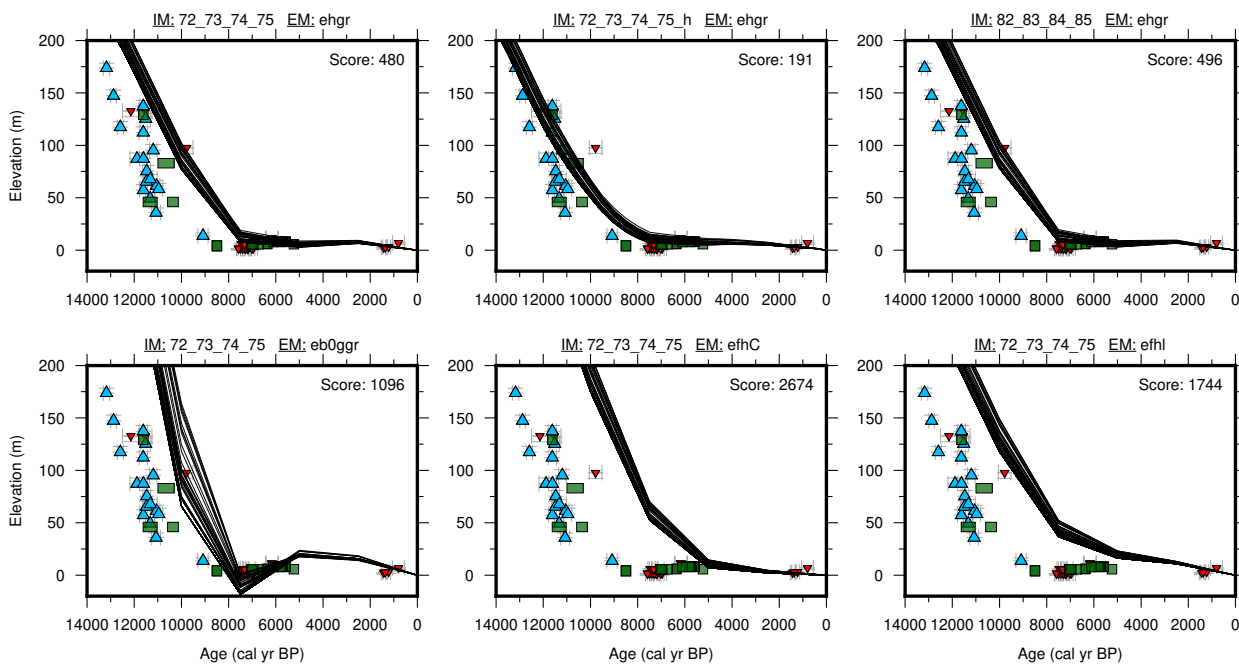
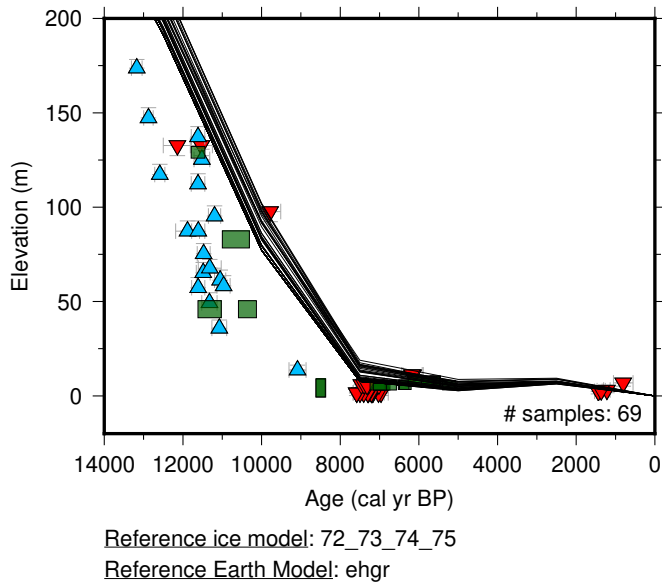
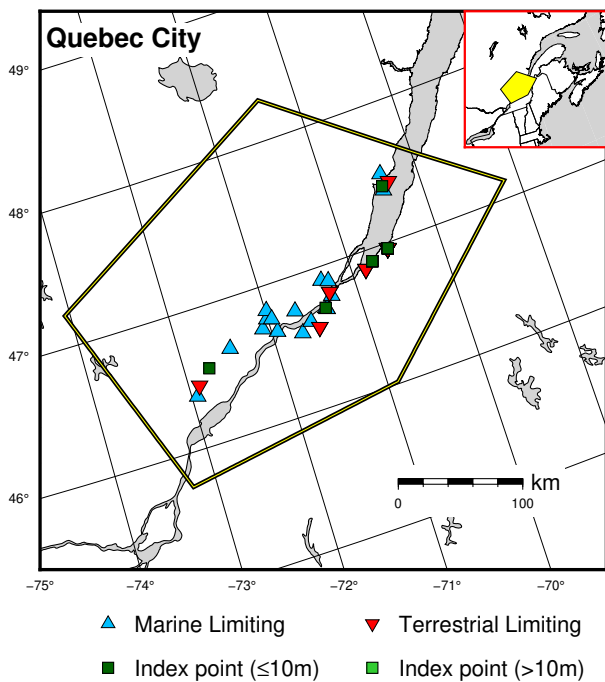


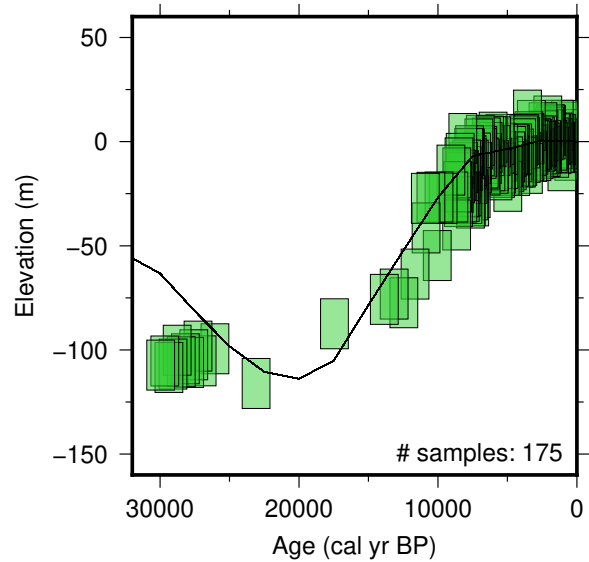
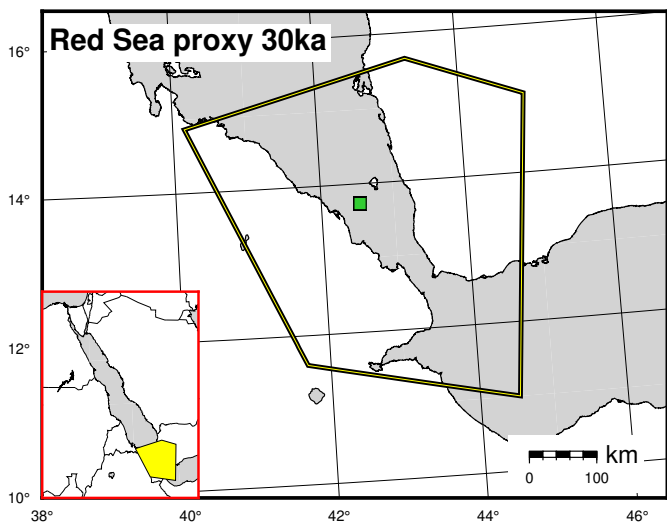
Figure 216: Paleo-sea level and comparison of six models for subregion St Lawrence Lowlands, location Quebec City.

15 Proxy Based Sea Level

15.1 Red Sea

References for the data used in each location.

Red Sea proxy 30ka: Grant et al. (2014)



- ▲ Marine Limiting
- ▼ Terrestrial Limiting
- Index point (≤10m)
- Index point (>10m)

Reference ice model: 72_73_74_75
 Reference Earth Model: ehgr

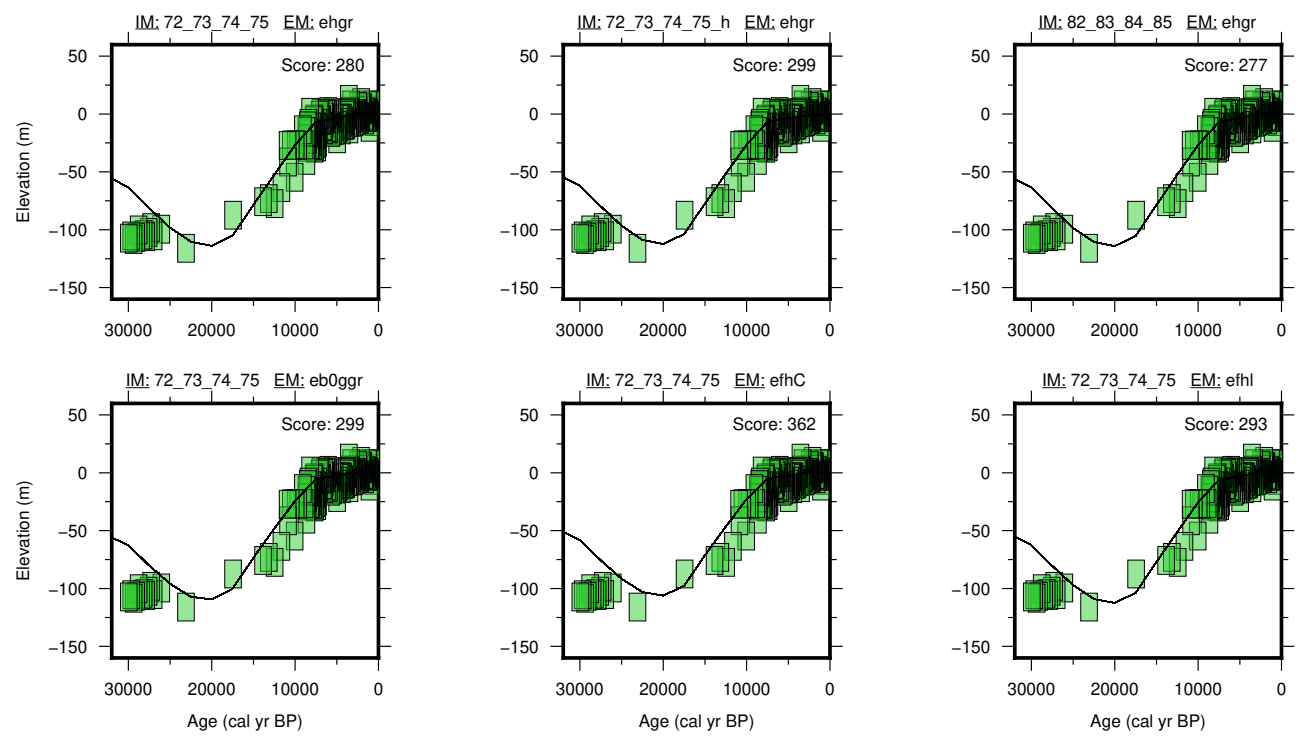


Figure 217: Paleo-sea level and comparison of six models for subregion Red Sea, location Red Sea proxy 30ka.

16 South Asia

16.1 Bay of Bengal

References for the data used in each location.

Ganges Delta: Wiedicke et al. (1999)

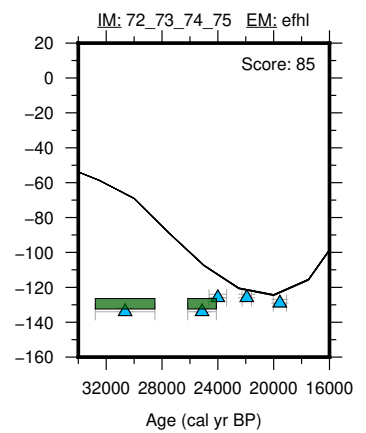
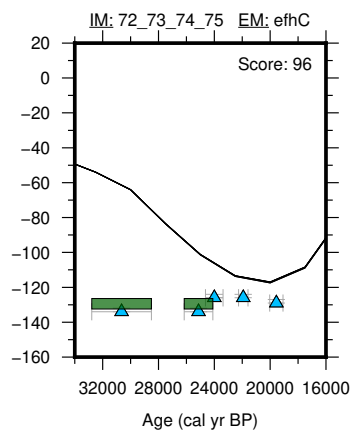
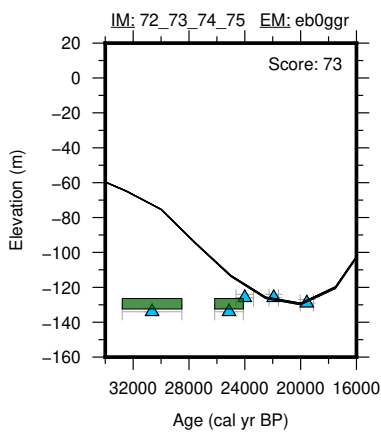
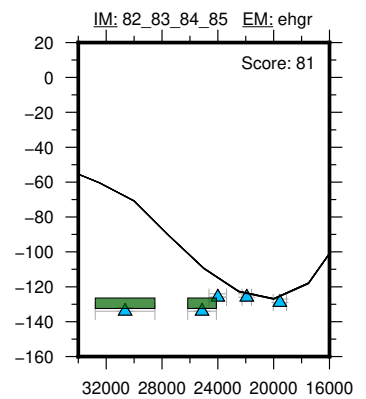
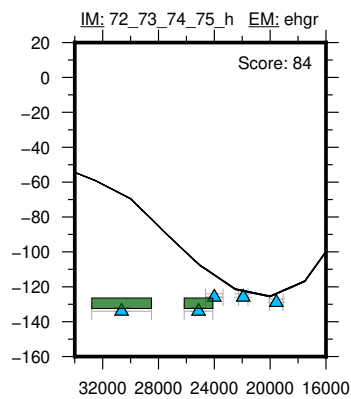
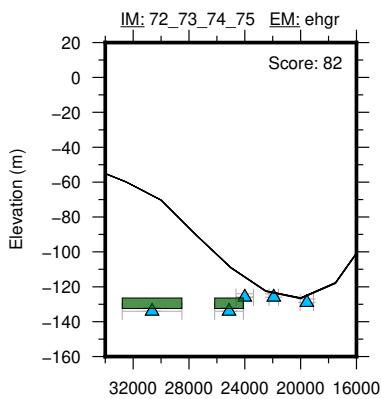
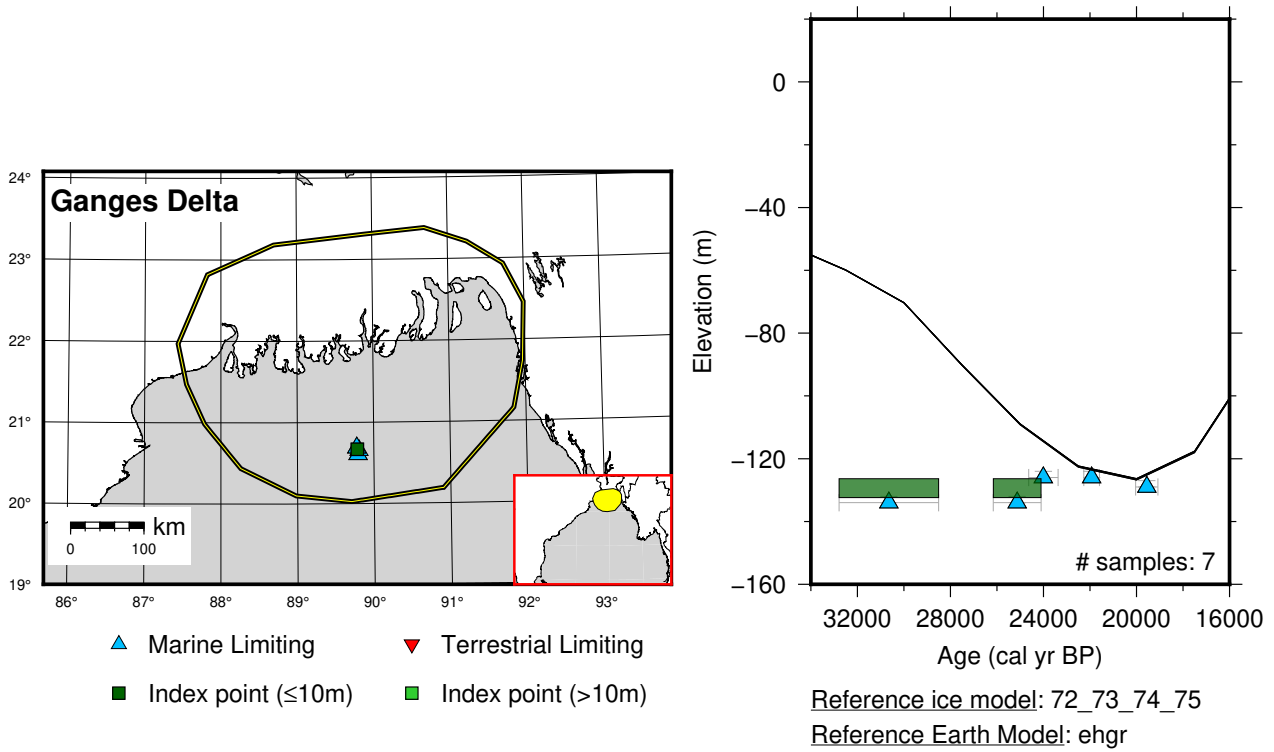


Figure 218: Paleo-sea level and comparison of six models for subregion Bay of Bengal, location Ganges Delta.

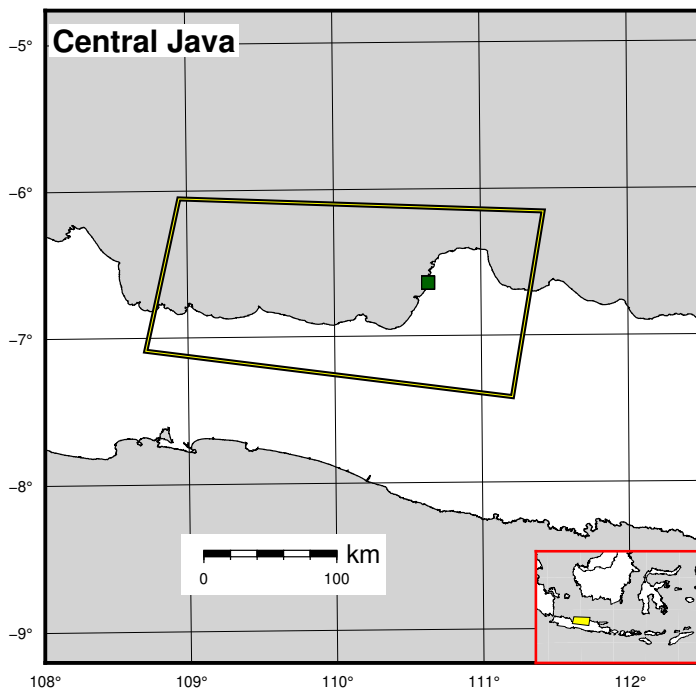
17 Southeast Asia

17.1 Java Sea

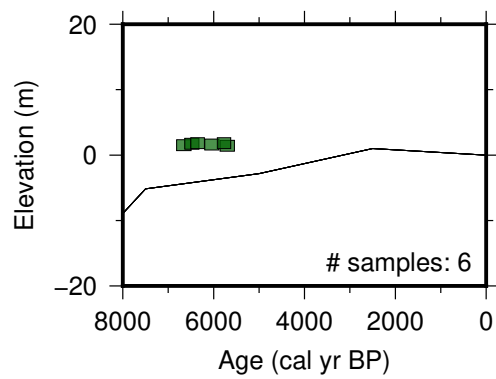
References for the data used in each location.

Central Java: Azmy et al. (2010)

South Sulawesi: de Klerk (1982); Mann et al. (2016); Tjia et al. (1972)



- ▲ Marine Limiting
- ▼ Terrestrial Limiting
- Index point ($\leq 10\text{m}$)
- Index point ($>10\text{m}$)



Reference ice model: 72_73_74_75
Reference Earth Model: ehgr

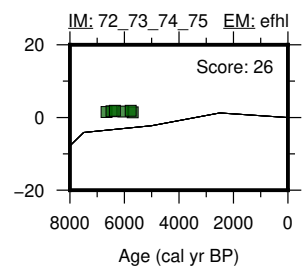
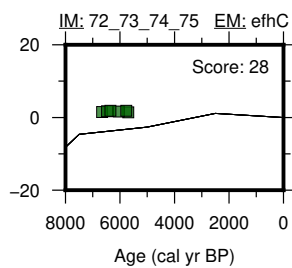
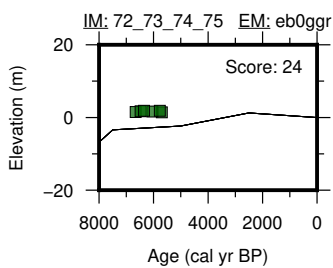
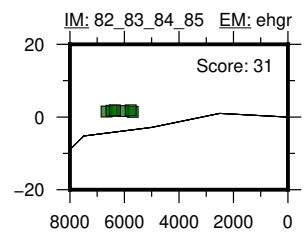
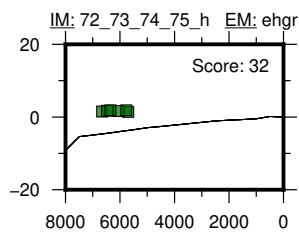
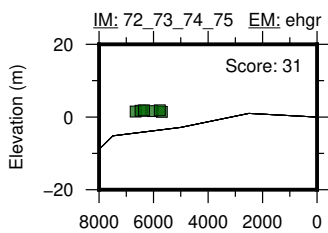


Figure 219: Paleo-sea level and comparison of six models for subregion Java Sea, location Central Java.

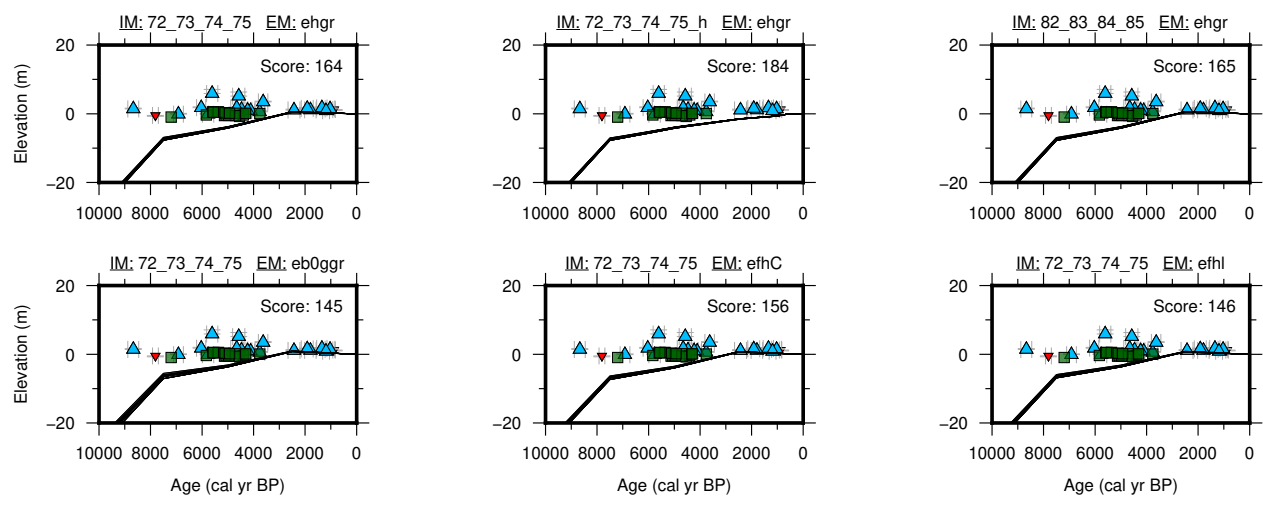
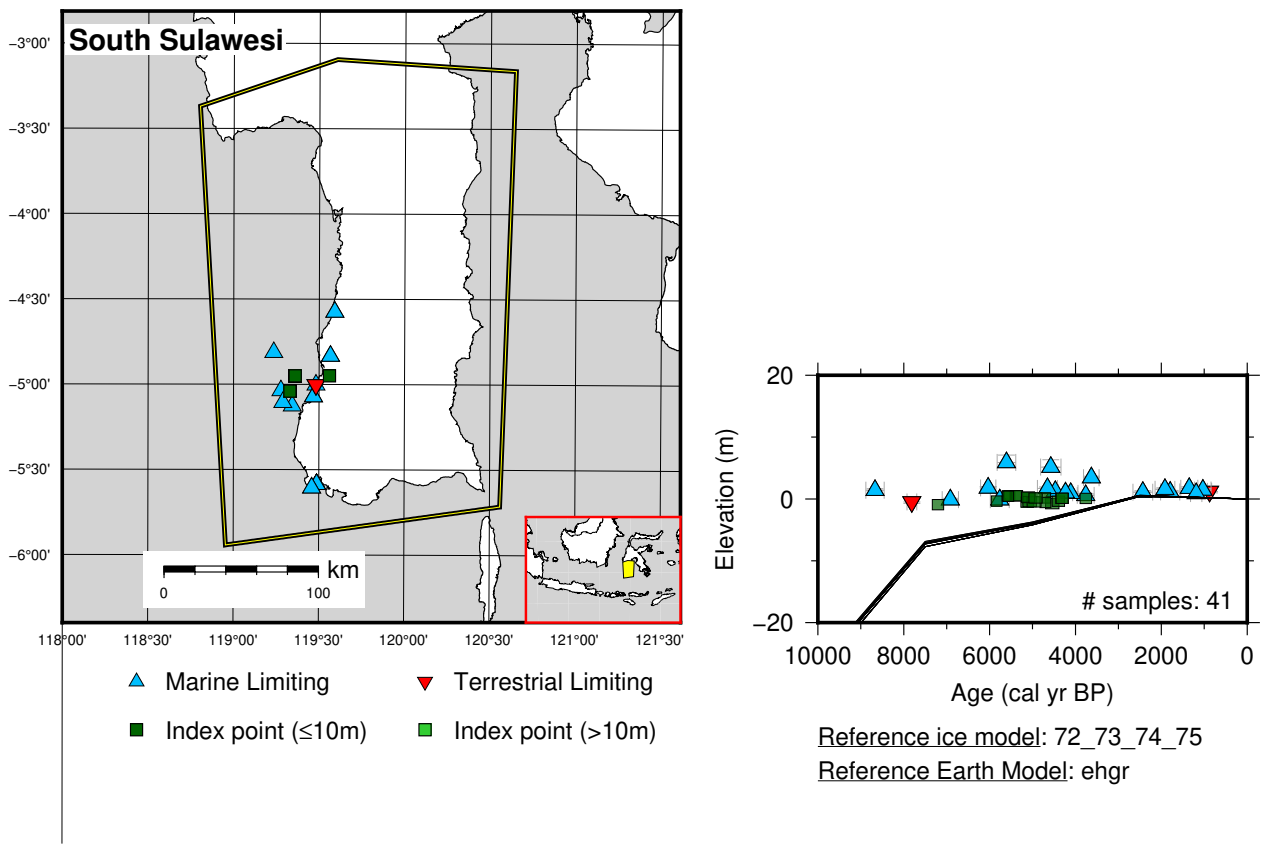


Figure 220: Paleo-sea level and comparison of six models for subregion Java Sea, location South Sulawesi.

17.2 Papua New Guinea

References for the data used in each location.

Huon Peninsula: Chappell and Polach (1991); Cutler et al. (2003); Edwards et al. (1993); Hibbert et al. (2016)

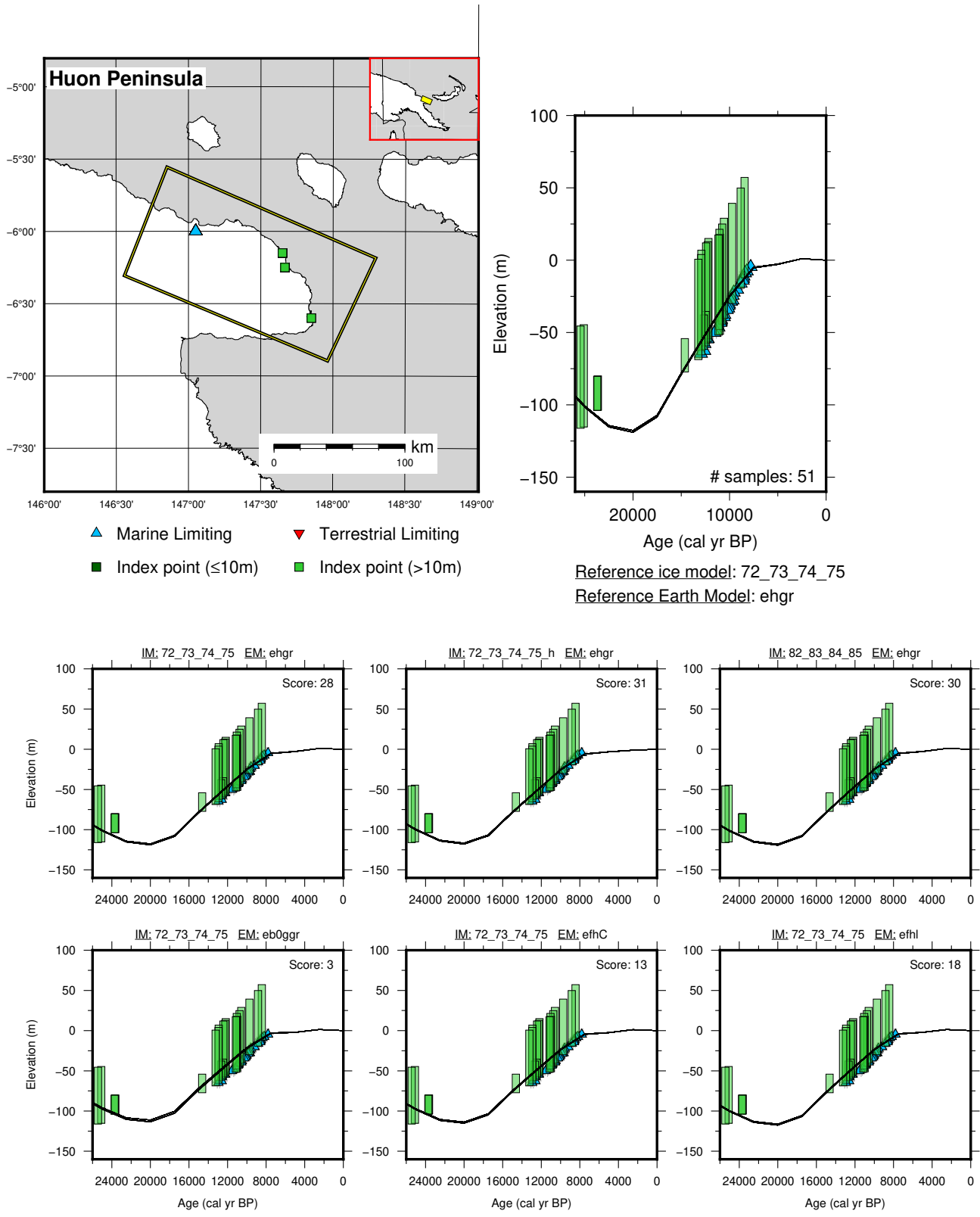


Figure 221: Paleo-sea level and comparison of six models for subregion Papua New Guinea, location Huon Peninsula.

17.3 Sundaland

References for the data used in each location.

Chao Phraya: Horton et al. (2005); Sinsakul (1992); Somboon (1988); Somboon and Thiramongkol (1992)

Mekong Delta: Hanebuth et al. (2012); Stattegger et al. (2013); Tamura et al. (2007, 2009)

Strait Of Malacca: Bird et al. (2007, 2010); Geyh et al. (1979); Hassan (2001); Hesp et al. (1998); Horton et al. (2005); Tjia and Fujii (1992)

Sunda Shelf: Hanebuth et al. (2000, 2003, 2009)

Vietnam Shelf: Hanebuth et al. (2000)

Phuket: Scheffers et al. (2012); Scoffin and Le Tissier (1998)

Thale Noi: Horton et al. (2005)

West Malay Peninsula: Tjia and Fujii (1992); Tjia et al. (1972)

East Malay Peninsula: Parham et al. (2014); Tjia and Fujii (1992)

Southeast Malay Peninsula: Hassan (2001); Horton et al. (2005); Tjia and Fujii (1992); Tjia et al. (1983)

Belitung Island: Meltzner et al. (2017)

Ca Na: Stattegger et al. (2013)

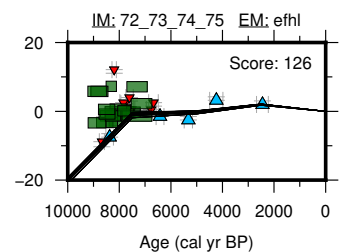
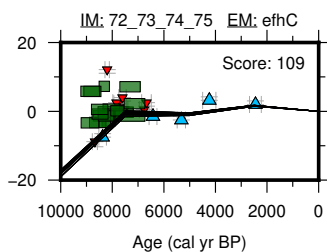
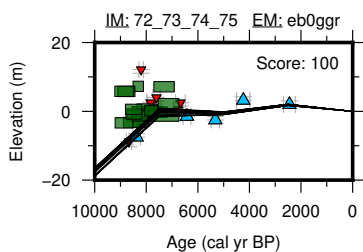
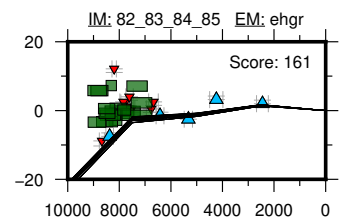
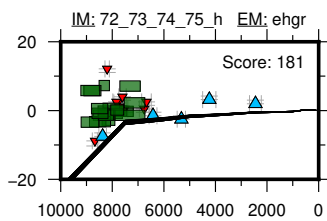
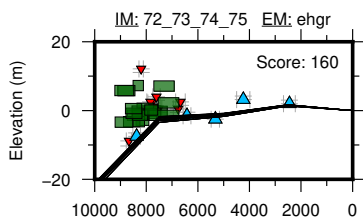
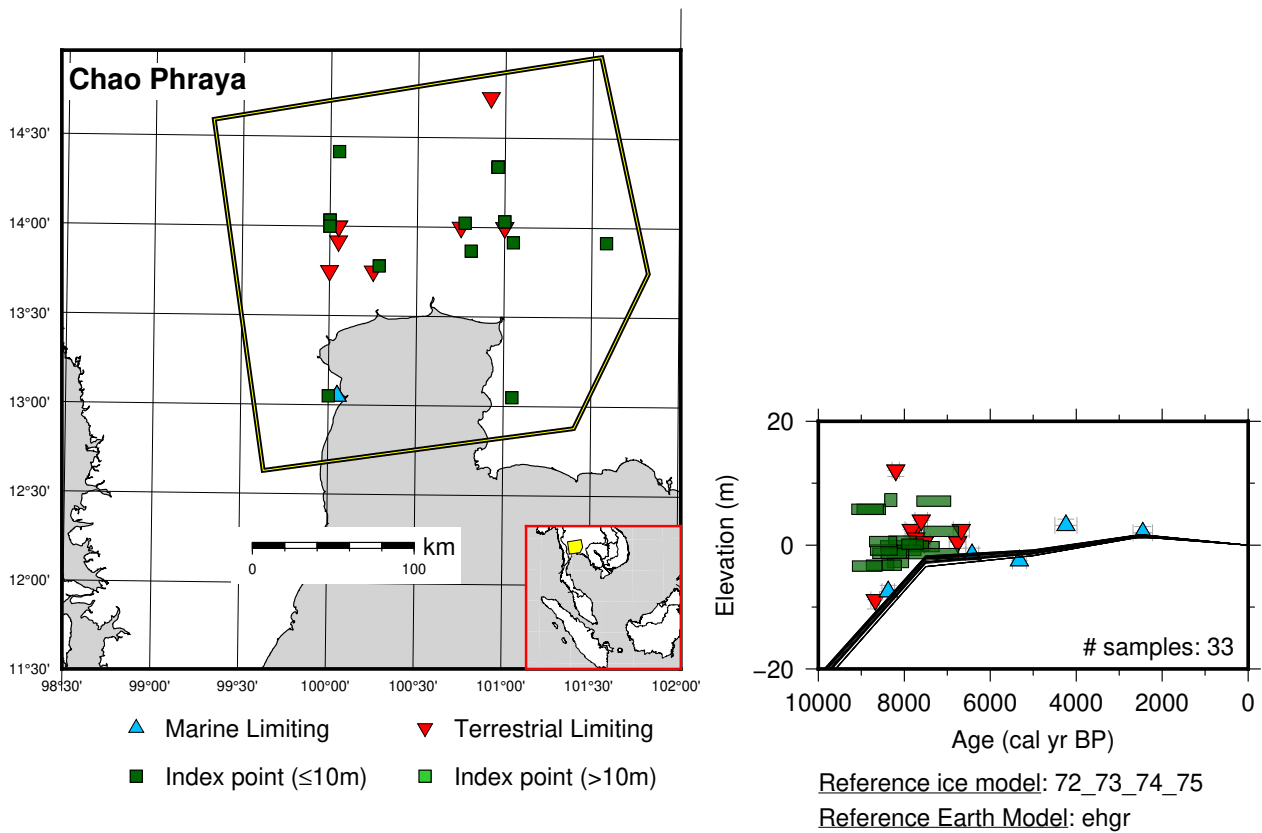


Figure 222: Paleo-sea level and comparison of six models for subregion Sundaland, location Chao Phraya.

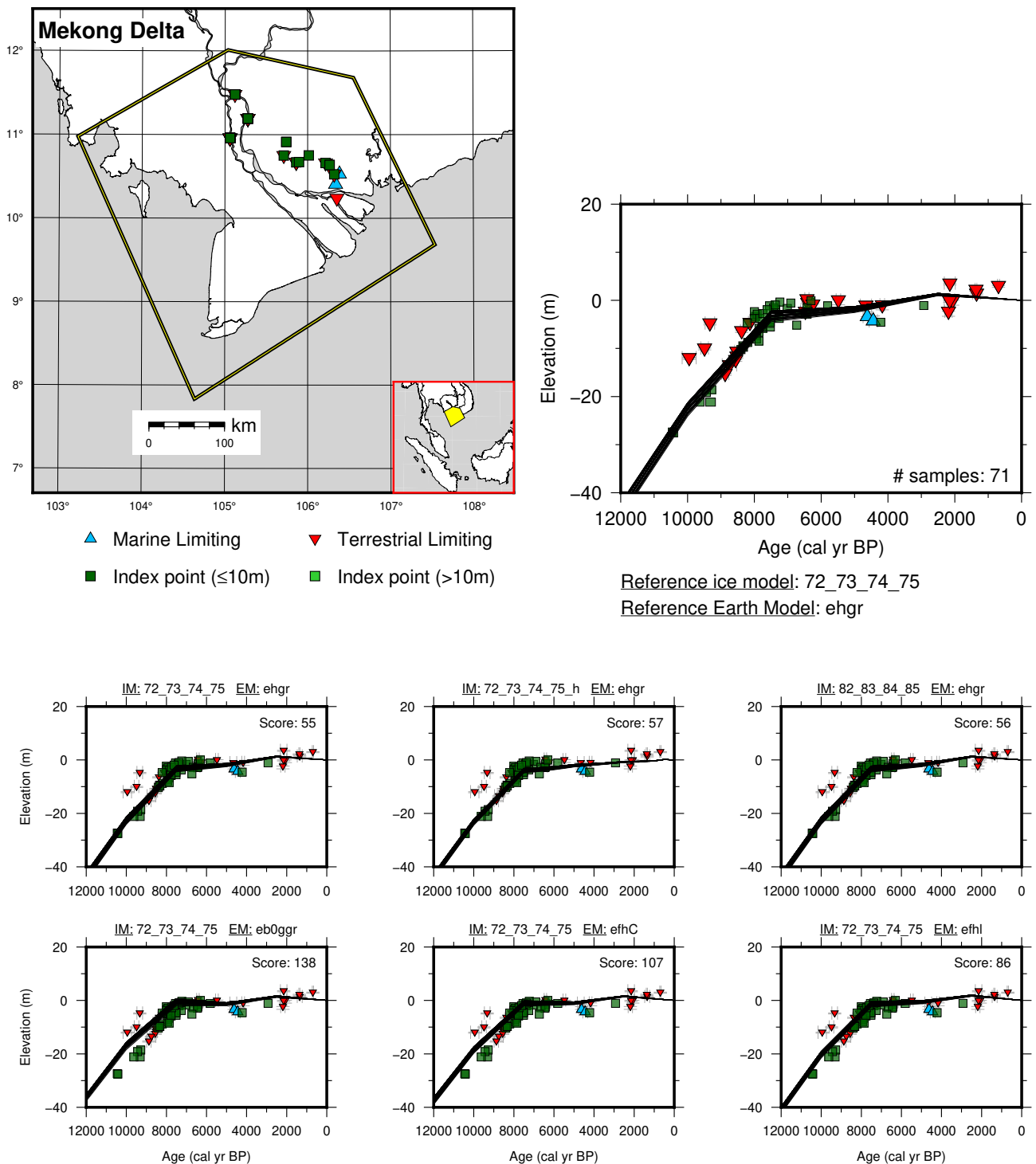


Figure 223: Paleo-sea level and comparison of six models for subregion Sundaland, location Mekong Delta.

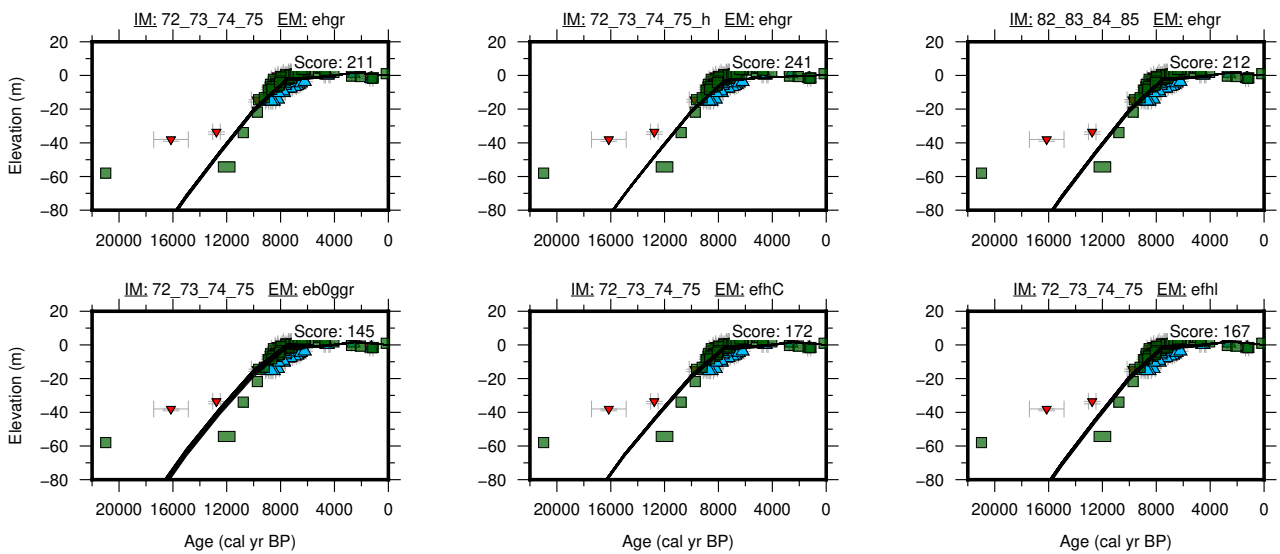
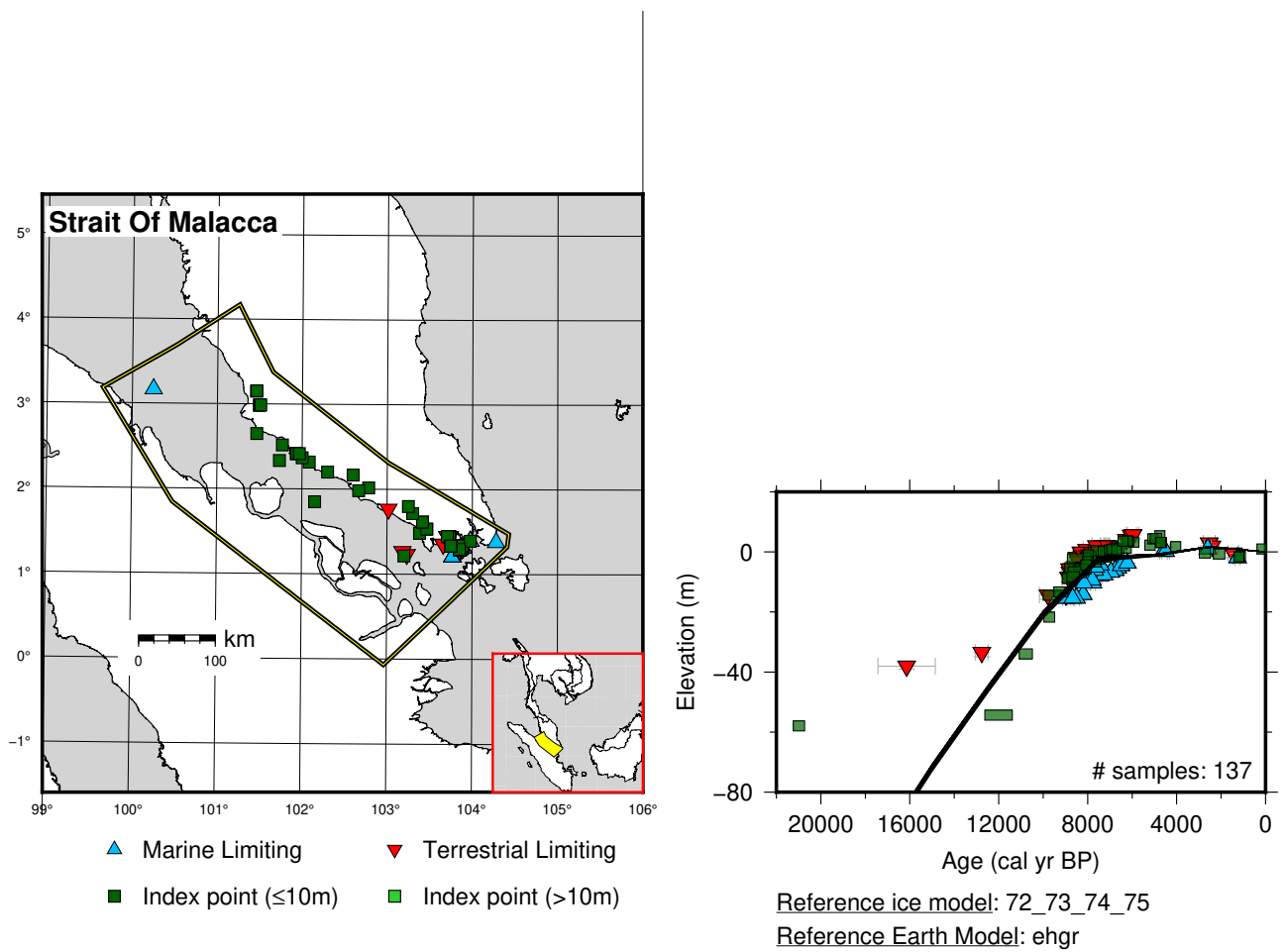


Figure 224: Paleo-sea level and comparison of six models for subregion Sundaland, location Strait Of Malacca.

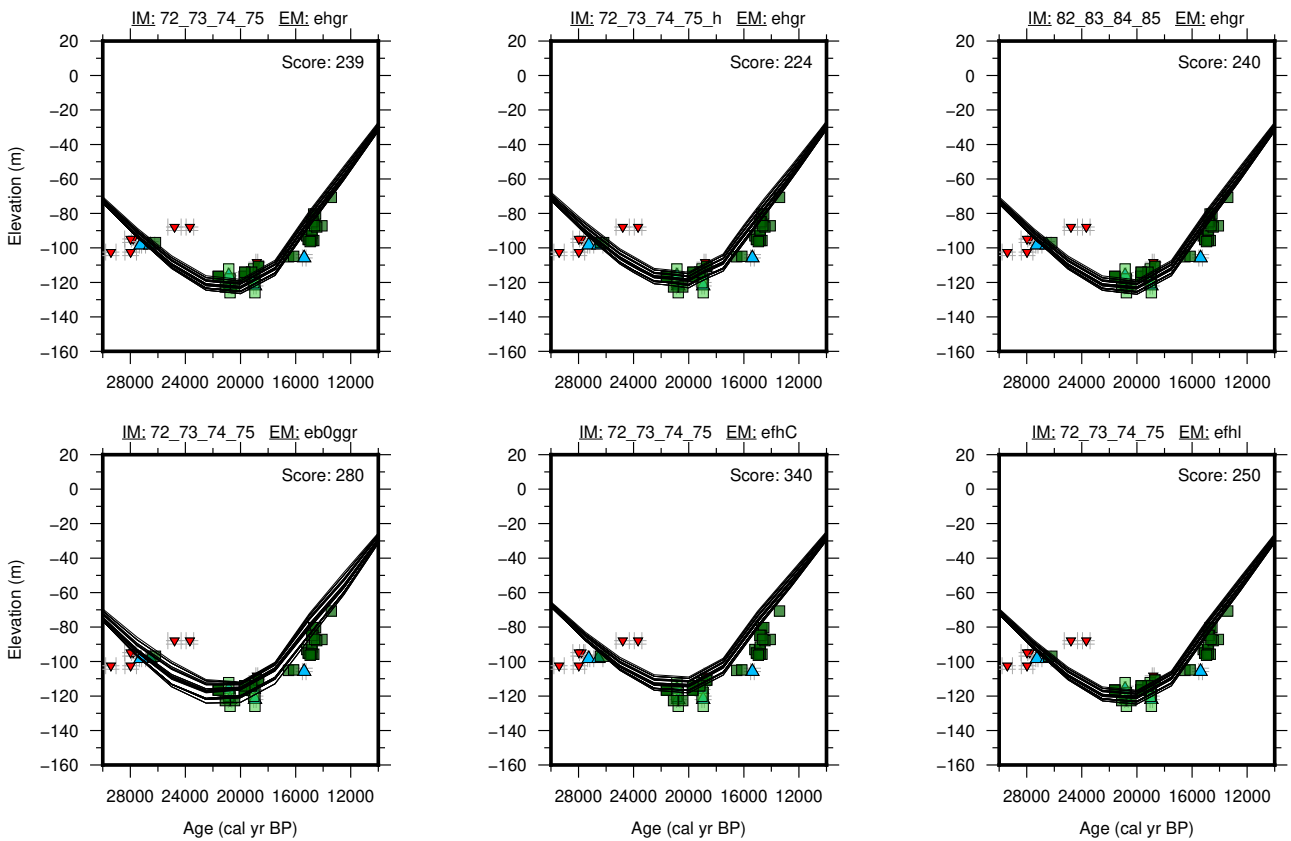
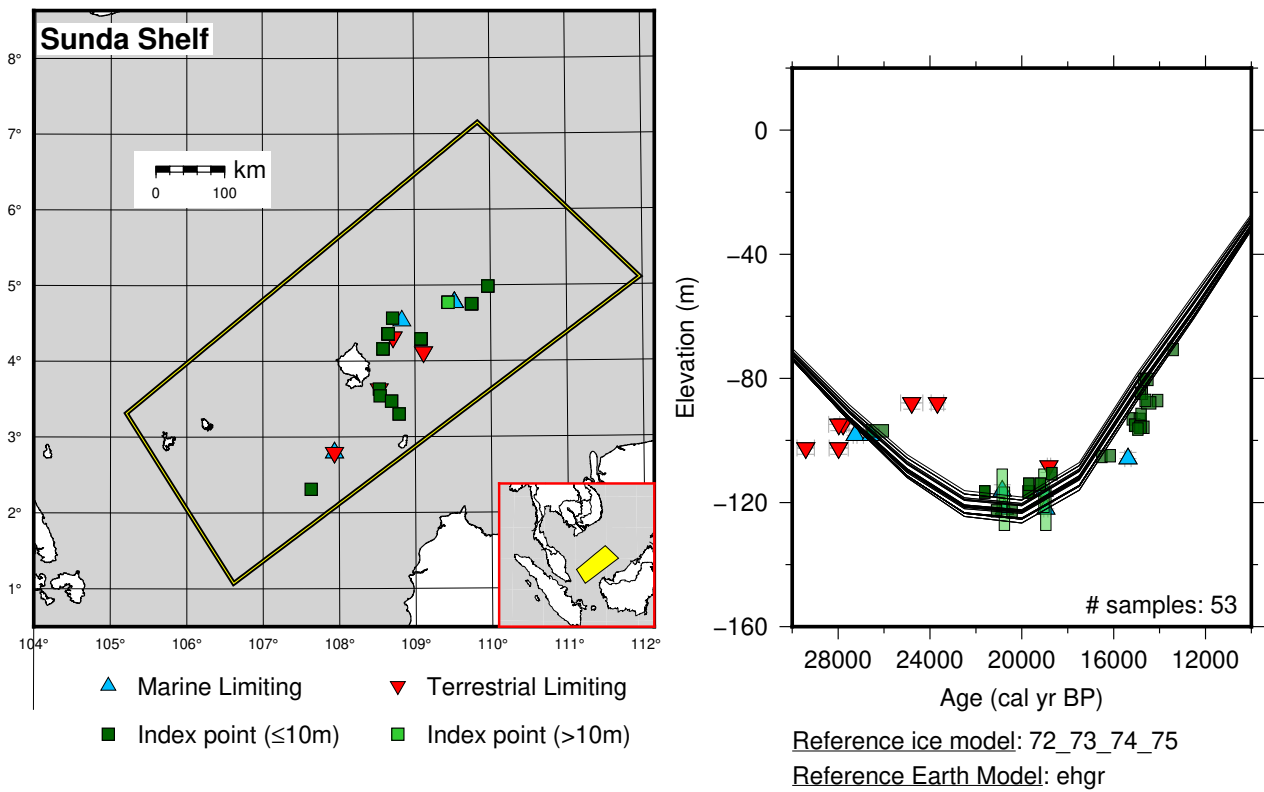
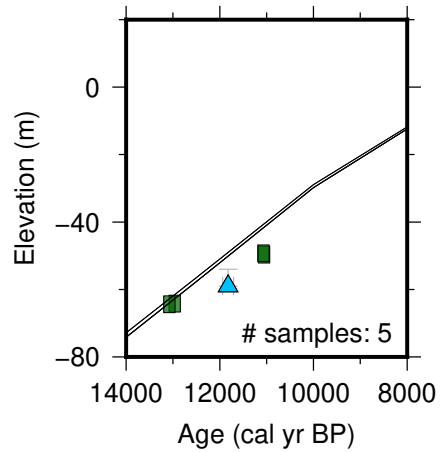
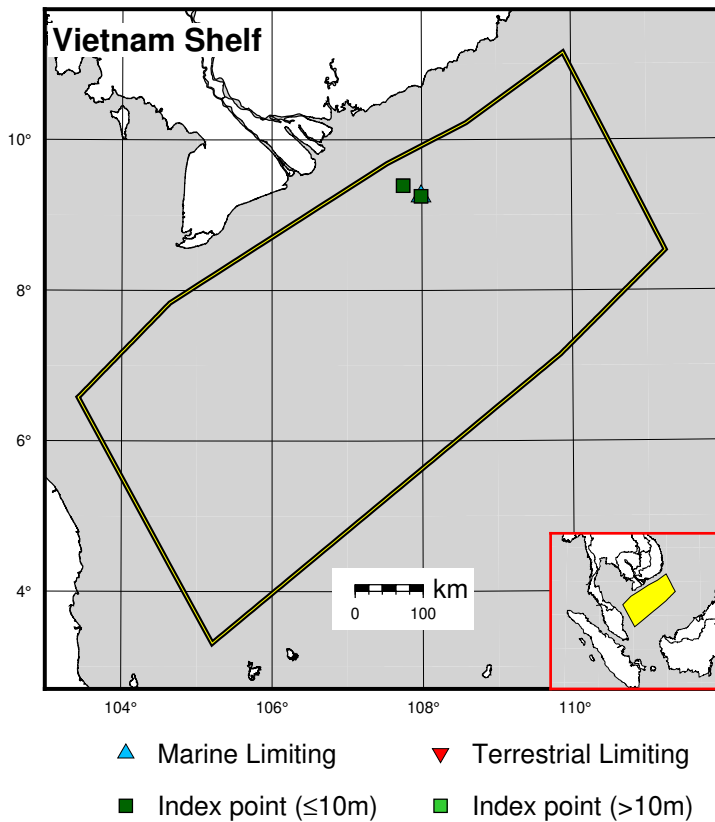


Figure 225: Paleo-sea level and comparison of six models for subregion Sundaland, location Sunda Shelf.



Reference ice model: 72_73_74_75
 Reference Earth Model: ehgr

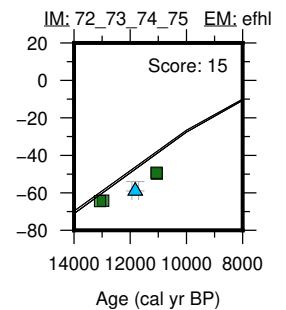
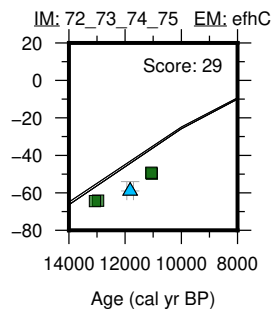
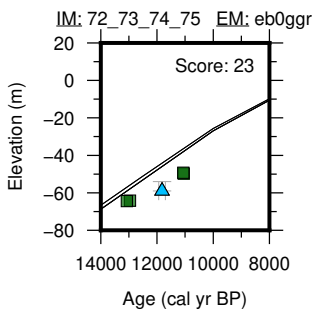
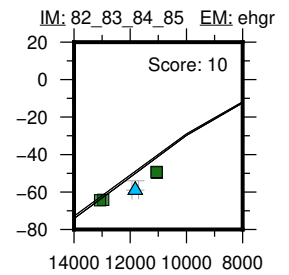
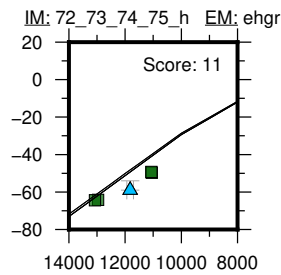
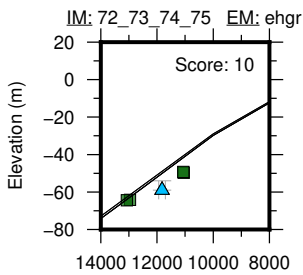
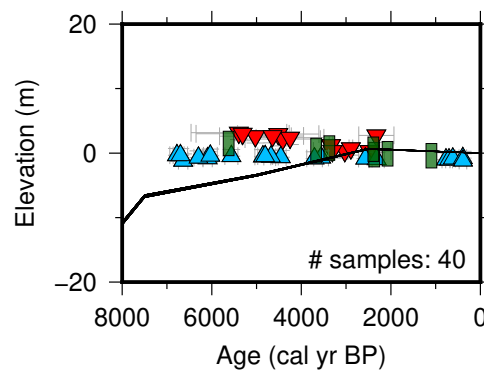
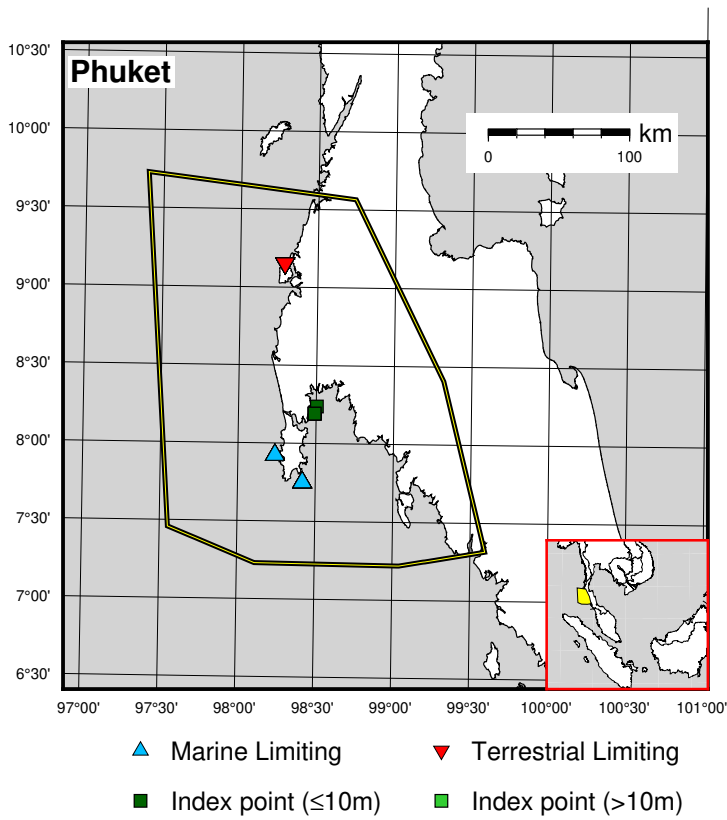


Figure 226: Paleo-sea level and comparison of six models for subregion Sundaland, location Vietnam Shelf.



Reference ice model: 72_73_74_75
Reference Earth Model: ehgr

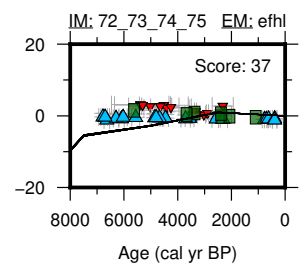
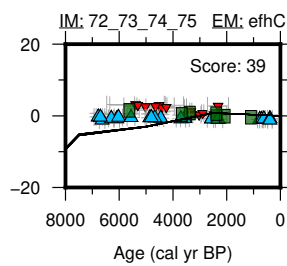
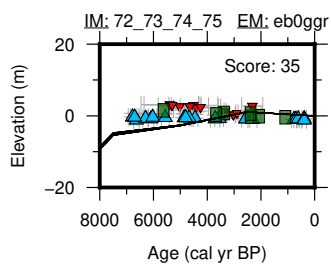
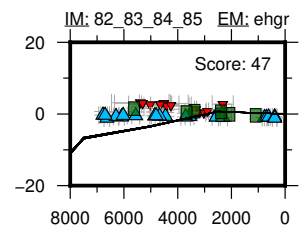
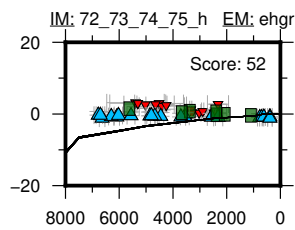
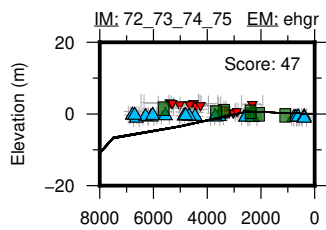
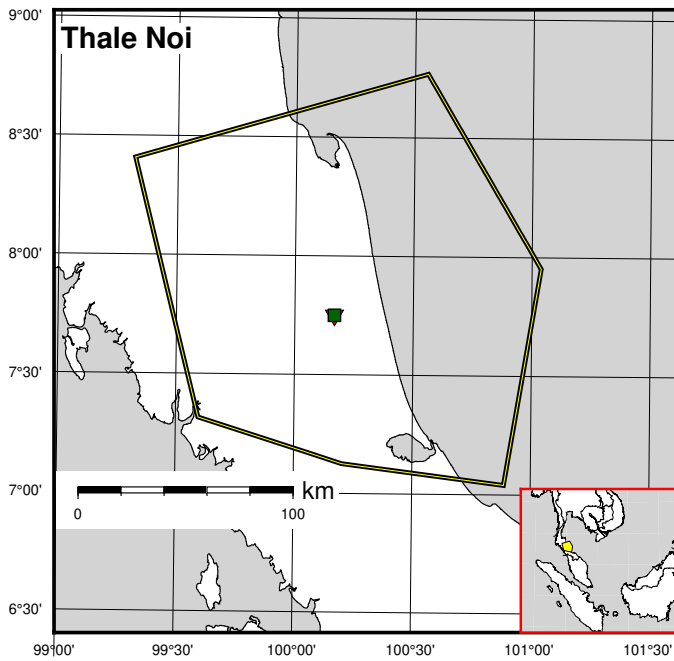
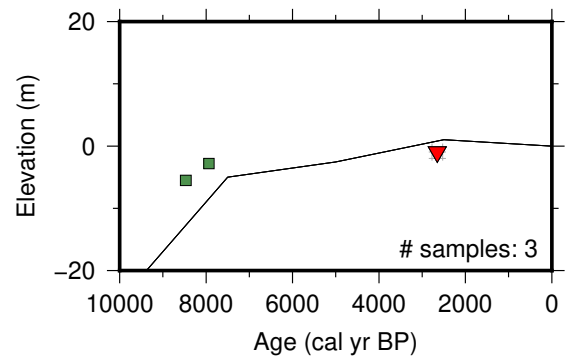


Figure 227: Paleo-sea level and comparison of six models for subregion Sundaland, location Phuket.



- ▲ Marine Limiting
- ▼ Terrestrial Limiting
- Index point (≤10m)
- Index point (>10m)



Reference ice model: 72_73_74_75
Reference Earth Model: ehgr

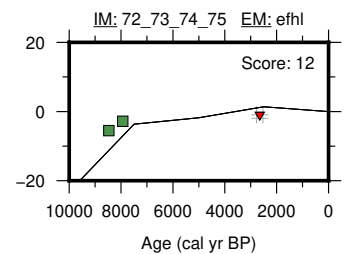
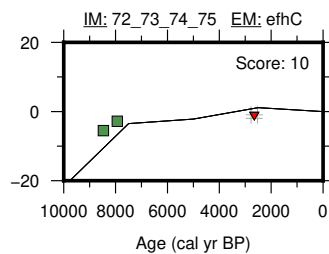
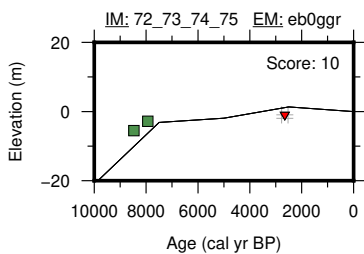
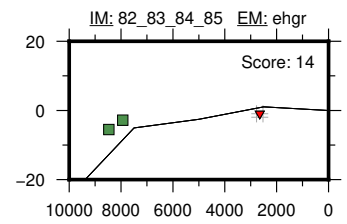
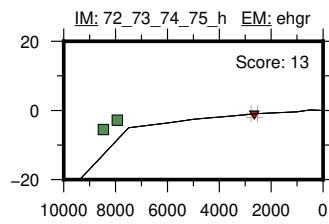
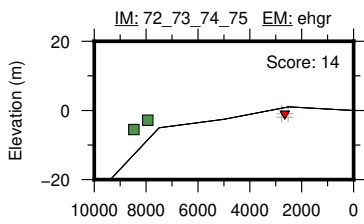
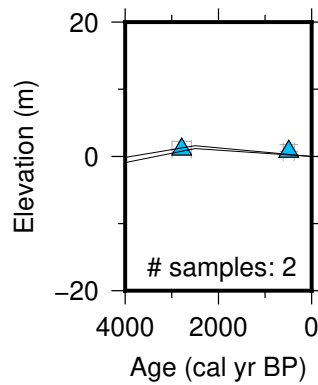
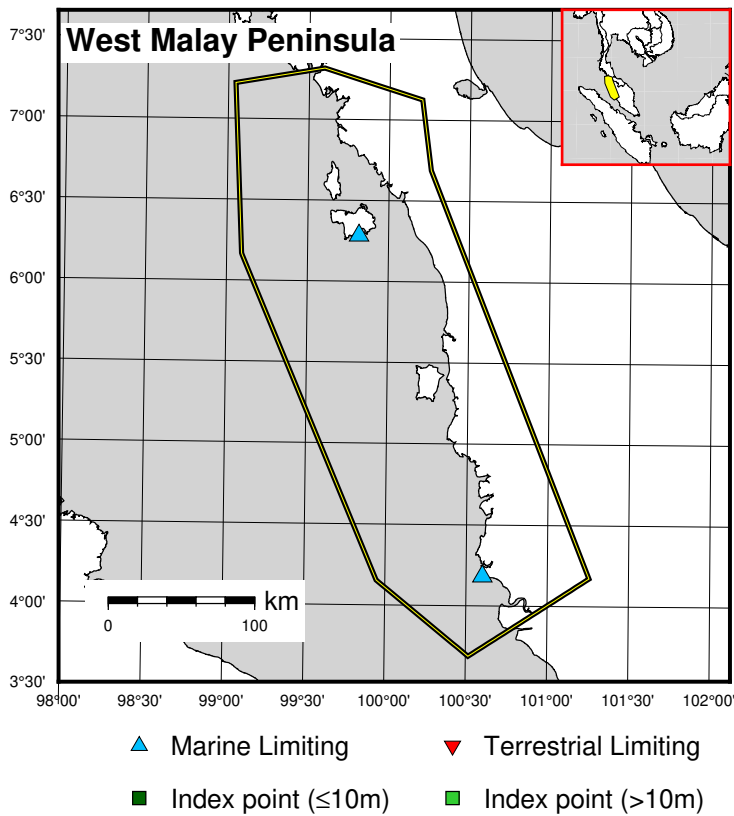


Figure 228: Paleo-sea level and comparison of six models for subregion Sundaland, location Thale Noi.



Reference ice model: 72_73_74_75
Reference Earth Model: ehgr

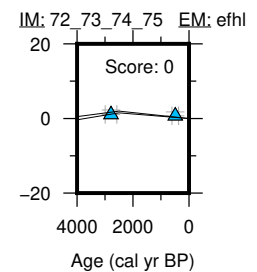
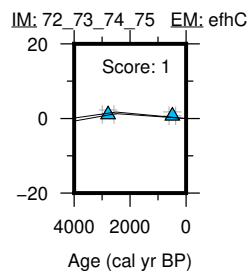
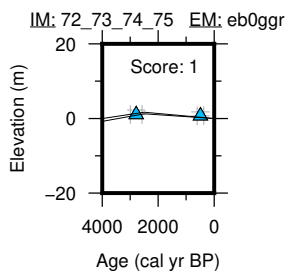
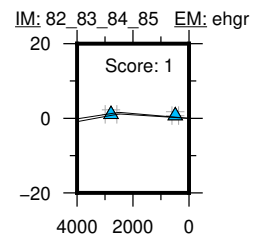
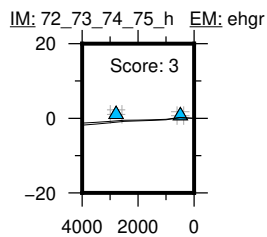
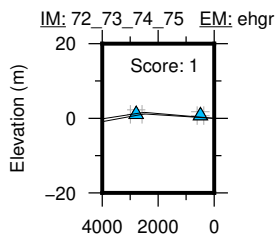
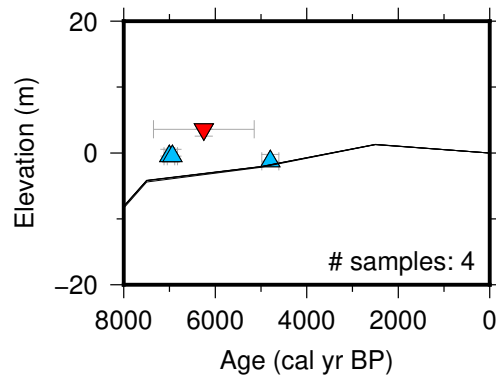
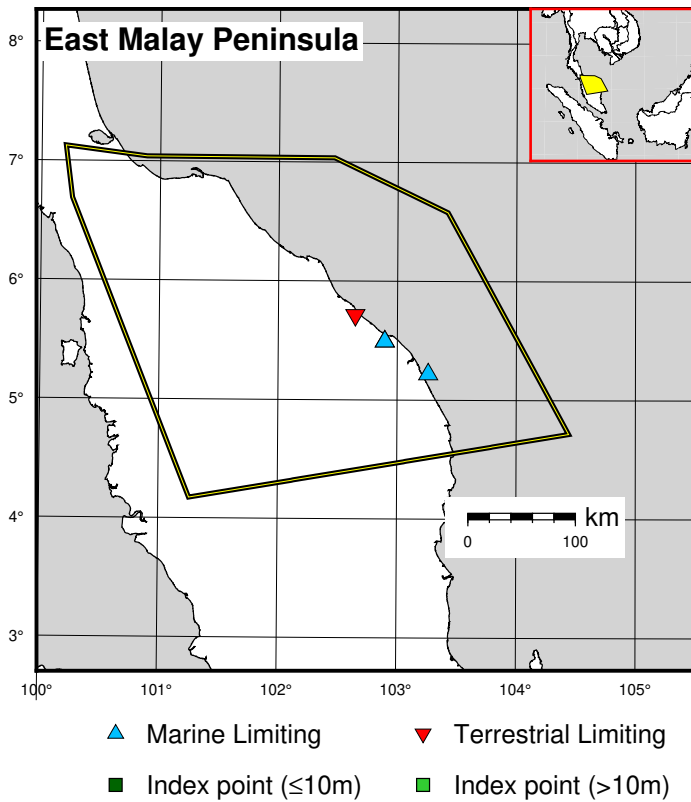


Figure 229: Paleo-sea level and comparison of six models for subregion Sundaland, location West Malay Peninsula.



Reference ice model: 72_73_74_75
 Reference Earth Model: ehgr

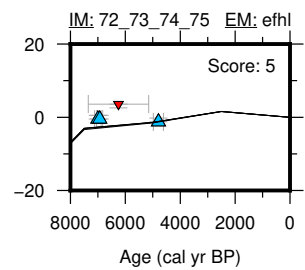
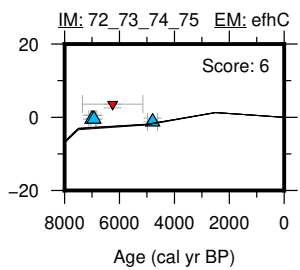
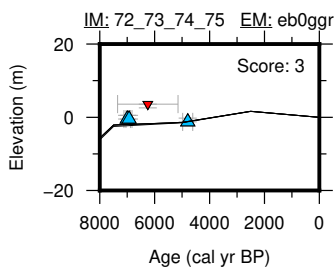
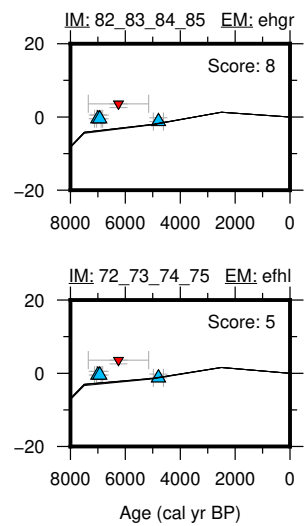
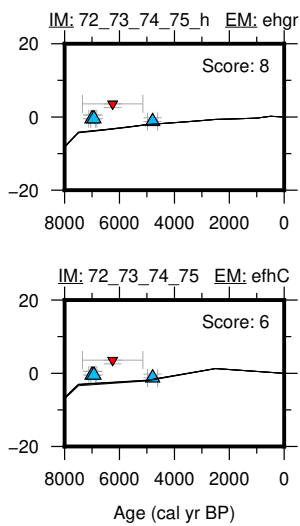
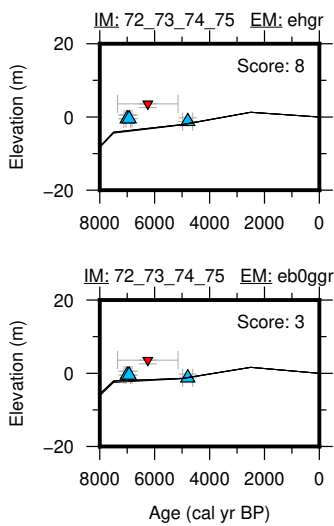
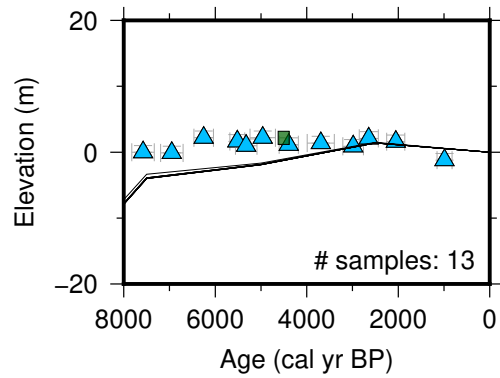
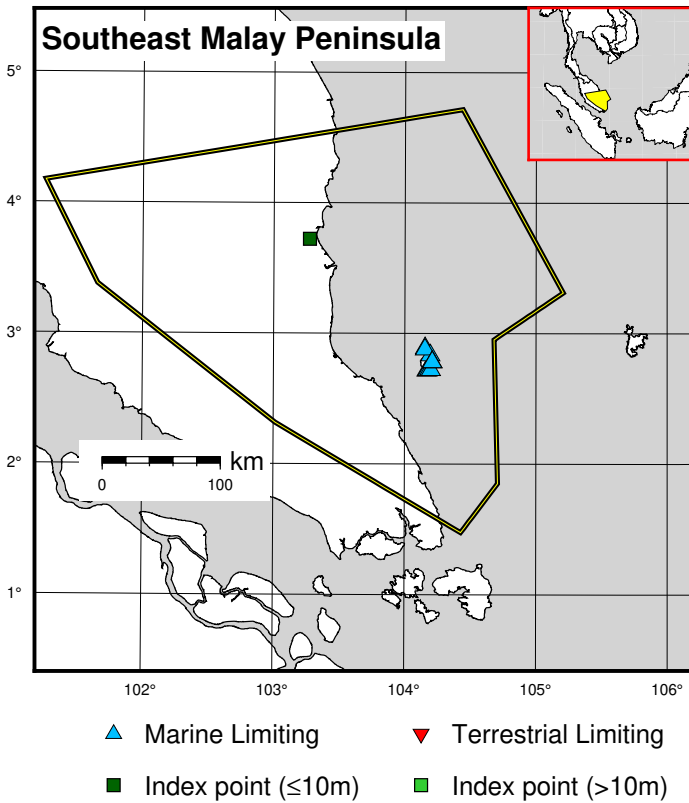


Figure 230: Paleo-sea level and comparison of six models for subregion Sundaland, location East Malay Peninsula.



Reference ice model: 72_73_74_75
 Reference Earth Model: ehgr

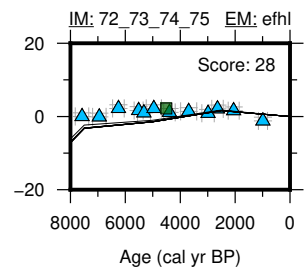
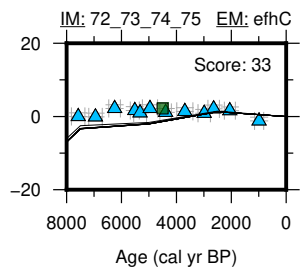
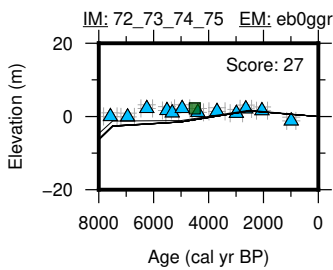
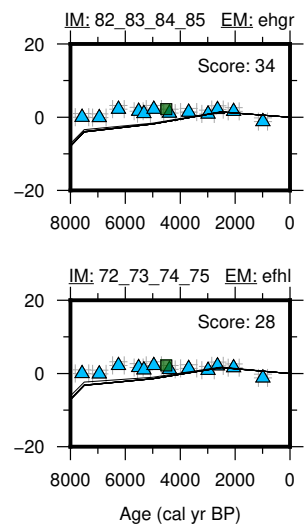
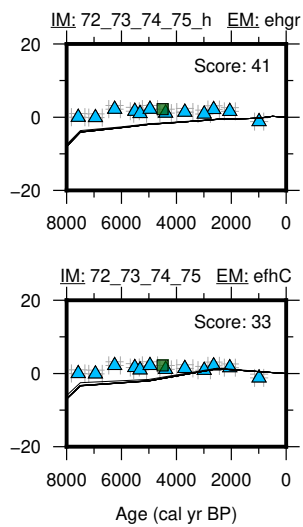
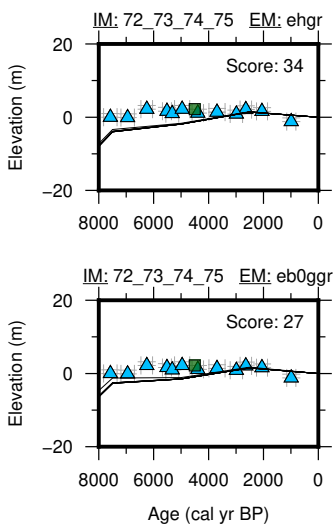
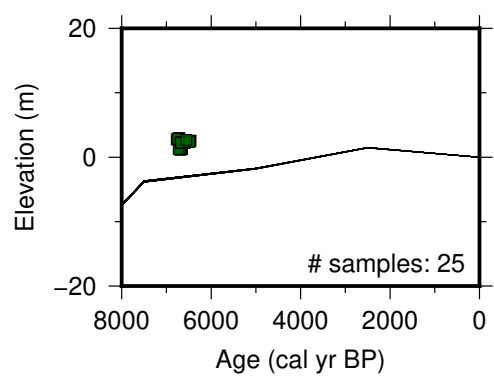
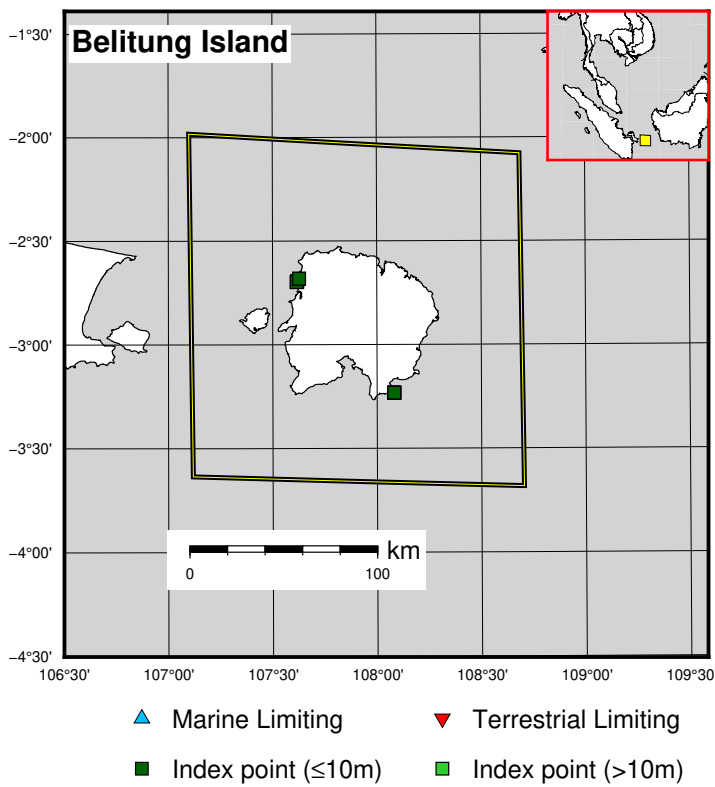


Figure 231: Paleo-sea level and comparison of six models for subregion Sundaland, location Southeast Malay Peninsula.



Reference ice model: 72_73_74_75
Reference Earth Model: ehgr

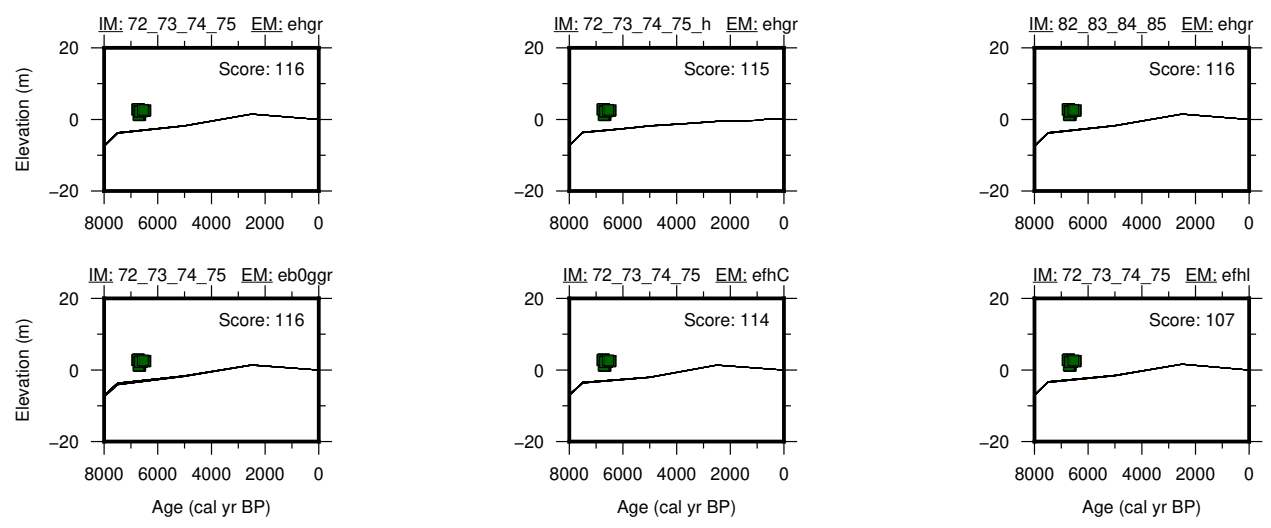
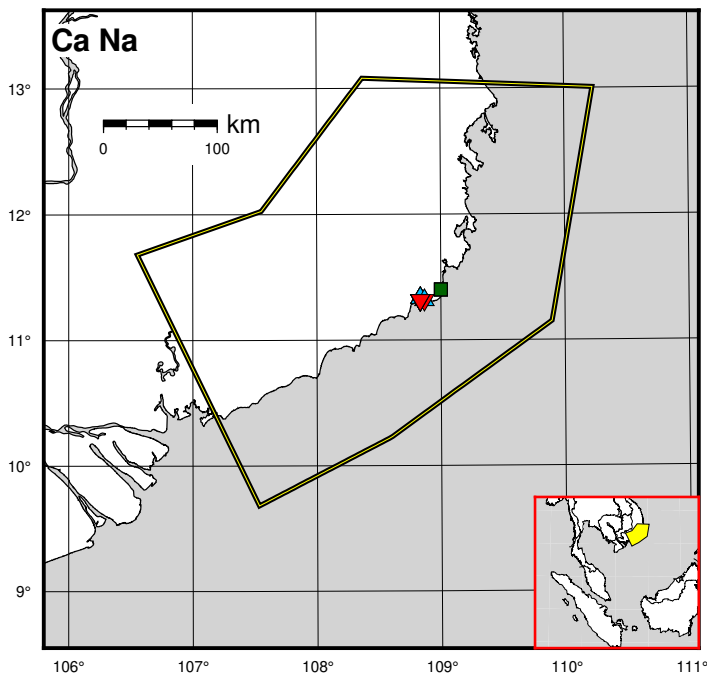
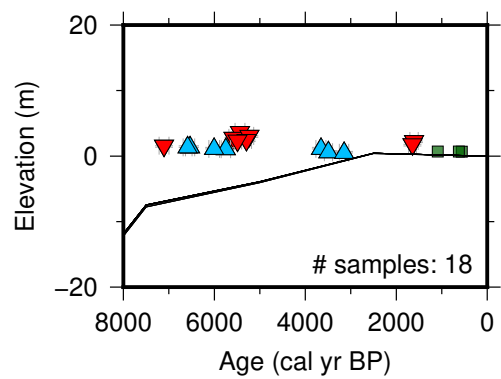


Figure 232: Paleo-sea level and comparison of six models for subregion Sundaland, location Belitung Island.



- ▲ Marine Limiting
- ▼ Terrestrial Limiting
- Index point (≤10m)
- Index point (>10m)



Reference ice model: 72_73_74_75
 Reference Earth Model: ehgr

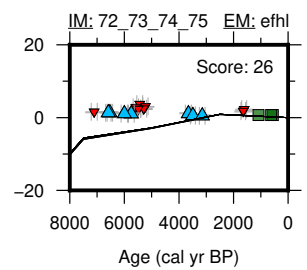
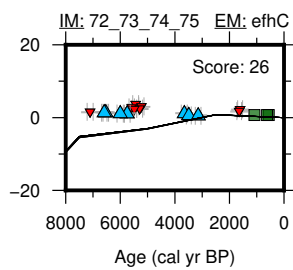
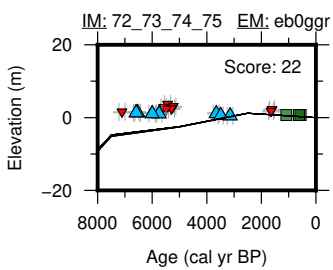
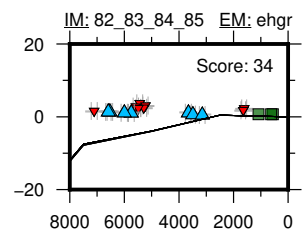
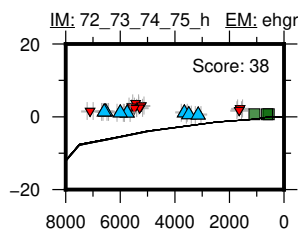
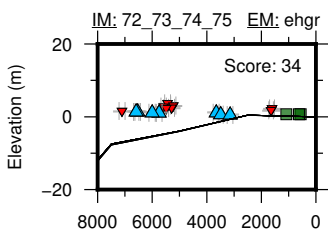


Figure 233: Paleo-sea level and comparison of six models for subregion Sundaland, location Ca Na.

Bibliography

- Aaris-Sørensen, K. and Petersen, K. S.: A Late Weichselian find of polar bear (*Ursus maritimus* Phipps) from Denmark and reflections on the paleoenvironment, *Boreas*, 13, 29–33, <https://doi.org/10.1111/j.1502-3885.1984.tb00056.x>, 1984.
- Abdul, N. A., Mortlock, R. A., Wright, J. D., and Fairbanks, R. G.: Younger Dryas sea level and meltwater pulse 1B recorded in Barbados reef crest coral *Acropora palmata*, *Paleoceanography*, 31, 330–344, <https://doi.org/10.1002/2015PA002847>, 2016.
- Alhonen, P.: Gallträsket: the geological development and palaeolimnology of a small polluted lake in Southern Finland, *Commentationes biologicae*, 57, 5–24, helsinki: Societas Scientiarum Fennica, 1972.
- Alhonen, P., Eronen, M., Núñez, M., Salomaa, R., and Uusinoka, R.: A contribution to Holocene shore displacement and environmental development in Vantaa, South Finland: the stratigraphy of Lake Lammaslampi, *Bulletin of the Geological Society of Finland*, 50, 69–79, 1978.
- Allard, M. and Seguin, M.: La déglaciation d' une partie du versant Hudsonien Québécois: bassins des rivières Nastapoca, Sheldrake et à l' Eau Claire, *Géographie physique et Quaternaire*, 39, 13–24, <https://doi.org/10.7202/032581ar>, 1985.
- Allard, M. and Tremblay, G.: La dynamique littorale des îles Manitounuk durant l'Holocène in coastal and inland periglacial processes. *Canadian Arctic, Zeitschrift für Geomorphologie. Supplementband*, 47, 61–95, 1983a.
- Allard, M. and Tremblay, G.: Les processus d'érosion littorale périglaciaire de la région de Port-de-la-Baleine et des îles Manitounuk sur la côte est de la mer d'Hudson, Canada, *Zeitschrift für Geomorphologie. Supplementband*, 47, 27–60, 1983b.
- Amos, C. L. and Miller, A. A.: The Quaternary stratigraphy of southwest Sable Island Bank, eastern Canada, *Geological Society of America Bulletin*, 102, 915–934, [https://doi.org/10.1130/0016-7606\(1990\)102%3C0915:TQSOSS%3E2.3.CO;2](https://doi.org/10.1130/0016-7606(1990)102%3C0915:TQSOSS%3E2.3.CO;2), 1990.
- Andersen, S.: Tybrind Vig: submerged mesolithic settlements in Denmark, no. 77 in *Jutland Archaeological Society Publications*, Jutland Archaeological Society/Moesgård Museum, Højbjerg, 2013.
- Anderson, J. M. and Hodgetts, L. M.: Pre-Dorset Technological Organization and Land Use in Southwestern Hudson Bay, *Canadian Journal of Archaeology/Journal Canadien d'Archéologie*, 31, 224–249, 2007.
- Andreev, A., Tarasov, P., Schwamborn, G., Ilyashuk, B., Ilyashuk, E., Bobrov, A., Klimanov, V., Rachold, V., and Hubberten, H.-W.: Holocene paleoenvironmental records from Nikolay Lake, Lena River Delta, Arctic Russia, *Palaeogeography, Palaeoclimatology, Palaeoecology*, 209, 197–217, <https://doi.org/10.1016/j.palaeo.2004.02.010>, 2004.
- Andrews, J. T. and Falconer, G.: Late glacial and post-glacial history and emergence of the Ottawa Islands, Hudson Bay, Northwest Territories: Evidence on the deglaciation of Hudson Bay, *Canadian Journal of Earth Sciences*, 6, 1263–1276, <https://doi.org/10.1139/e69-126>, 1969.
- Andrews, J. T. and Short, S. K.: Radiocarbon Date List V: Baffin Island N.W.T., Canada, and Radiocarbon Date List II: Labrador and Northern Quebec, Canada, Occasional Paper 40, Institute of Arctic and Alpine Research, University of Colorado, Boulder, Colorado, USA, 1983.

- Anisimov, M. A., Ivanova, V. V., Pushina, Z. V., and Pitulko, V. V.: Lagoon deposits of the Zhokhov Island, their age, formation conditions and significance for the paleogeographic reconstructions of the New Siberian Islands region (East Siberian sector of Eurasian Arctic shelf), *Proceedings of the Russian Academy of Sciences (Geography Series)*, 5, 107–119, (in Russian), 2009a.
- Anisimov, M. A., Pavlova, E. Y., and Pitulko, V. V.: Holocene of the New Siberian Islands. Fundamental problems of the Quaternary: results of investigations and future perspectives, in: *Proceedings of the VI All-Russian Quaternary Workshop*, pp. 38–40, Novosibirsk, Russia, (In Russian), 2009b.
- Arslanov, X. A., Koshechkin, B. I., and Chernov, B. S.: Абсолютная хронология осадков поздне-и послеледниковых морских бассейнов на Кольском п-ове (Absolute chronology of sediments of late- and postglacial marine basins, Kola Peninsula), in: *Вестник Ленинградского ун-та (Bulletin of the Leningrad University)*, vol. 12, pp. 132–138, Leningrad University, 1974.
- Astakhov, V. I. and Nazarov, D. V.: The stratigraphy of the upper Neopleistocene of western Siberia and its geochronometric justification, *Regional'naja geologija i metallogenija*, 43, 36–47, (in Russian), 2010.
- Astakhov, V. I., Mangerud, J., and Svendsen, J. I.: Трансуральская корреляция верхнего плейстоцена Севера (Transural Upper Pleistocene correlation of the North), *Региональная геология и металлогения (Regional geology and metallogeny)*, 30-31, 190–206, 2007.
- Awadallah, S. A. and Batterson, M. J.: Comment on “Late Deglaciation of the Central Labrador Coast and Its Implications for the Age of Glacial Lakes Naskaupi and McLean and for Prehistory,” by PU Clark and WW Fitzhugh, *Quaternary Research*, 34, 372–373, [https://doi.org/10.1016/0033-5894\(90\)90048-P](https://doi.org/10.1016/0033-5894(90)90048-P), 1990.
- Aylsworth, J. M., Boydell, A. N., Cunningham, C. M., and Shilts, W. W.: Surficial Geology, Macquoid Lake, District of Keewatin, Preliminary Map 11-1980, Geological Survey of Canada, <https://doi.org/10.4095/109694>, scale 1:125 000, 1981.
- Azmy, K., Edinger, E., Lundberg, J., and Diegor, W.: Sea level and paleotemperature records from a mid-Holocene reef on the North coast of Java, Indonesia, *International Journal of Earth Sciences*, 99, 231–244, <https://doi.org/10.1007/s00531-008-0383-3>, 2010.
- Bakker, J. A.: The Dutch hunebedden: megalithic tombs of the Funnel Beaker Culture, vol. 2 of *Archaeological Series/International Monographs in Prehistory*, Berghahn Books, Oxford, 1992.
- Bantelmann, A.: Die kaiserzeitliche Marschensiedlung von Ostermoor bei Brunsbüttelkoog, *Offa*, 16, 53–79, 1960.
- Bantelmann, A.: Die Landschaftsentwicklung an der schleswig-holsteinischen Westküste, dargestellt am Beispiel Nordfriesland. Eine Funktionschronik durch fünf Jahrtausende, *Die Küste*, 14, 5–99, URL <https://izw.baw.de/publikationen/die-kueste/0/k014202.pdf>, 1966.
- Bantelmann, A.: Die frühgeschichtliche Marschensiedlung beim Elisenhof in Eiderstedt. Landschaftsgeschichte und Baubefunde, *Studien zur Küstenarchäologie Schleswig-Holsteins. Series A*, 1, 190, 1975.
- Bantelmann, A., Hoffmann, D., and Menke, B.: Veränderungen des Küstenverlaufs: Schleswig-Holstein, in: *Archäologische und naturwissenschaftliche Untersuchungen an ländlichen und frühstädtischen Siedlungen im deutschen Küstengebiet vom 5. Jahrhundert v. Chr. bis zum 11. Jahrhundert n. Chr: Handelsplätze des frühen und hohen Mittelalters*, edited by Kossack, G., Behre, K.-E., and Schmid, P., vol. 1, pp. 54–68, *Acta Humaniora*, 1984.

- Baranskaya, A. and Romanenko, F.: Дифференцированные вертикальные движения и блоковая тектоника побережий Кандалакшского залива Белого моря (Differential vertical crustal movements and block tectonics of the coasts of Kandalaksha Gulf, White Sea), in: Материалы IV Международной научно-практической конференции молодых ученых и специалистов памяти академика А.П. Карпинского (Proceedings of the IV International Scientific and Practical Conference of Young Scientists and Specialists in Memory of Academician A.P. Karpinsky), pp. 3–6, VSEGEI. - VSEGEI St. Petersburg, St. Petersburg, Russia, 2015.
- Baranskaya, A. V.: The Role of the Latest Tectonic Movements in the Formation of the Relief of the Coasts of the Russian Arctic, Ph.D. thesis, Saint Petersburg State University, Saint-Petersburg, Russia, summary of the Thesis for a Degree of Doctor of Philosophy (Geographical Science), Speciality 25.00.25 - Geomorphology and Evolutional Geography, 2015.
- Baranskaya, A. V., Khan, N. S., Romanenko, F. A., Roy, K., Peltier, W. R., and Horton, B. P.: A postglacial relative sea-level database for the Russian Arctic coast, *Quaternary Science Reviews*, 199, 188–205, <https://doi.org/10.1016/j.quascirev.2018.07.033>, 2018a.
- Baranskaya, A. V., Romanenko, F. A., Arslanov, H. A., Petrov, A. Y., Maksimov, F. E., Tikhonov, A. N., and Demidov, N. E.: Верхнечетвертичные отложения Гыдана и арктических островов: реконструкция относительного уровня Карского моря в связи с вертикальными движениями земной коры за последние 50 тысяч лет (Upper Quaternary sediments of Gydan Peninsula and Arctic islands: reconstruction of the relative Kara Sea level and vertical movements of the Earth's crust in the last 50 ka), *Вестник Московского Университета. Серия 5. География (Vestnik of the Moscow University, series Geography)*, 6, 56–71, 2018b.
- Barckhausen, J.: Entstehung und Entwicklung der Insel Langeoog – Beispiele zur Quartärgeologie und Paläogeographie eines ostfriesischen Küstenabschnittes, in: *Oldenburger Jahrbuch*, vol. 68, pp. 239–281, Oldenburger Landesverein für Geschichte, Natur- und Heimatkunde Oldenburg, URL <https://digital.lb-oldenburg.de/ihd/periodical/titleinfo/161602>, 1969.
- Barckhausen, J.: Erläuterungen zu Blatt Nr. 2609 Emden, *Geologische Karte von Niedersachsen 1:25 000*, Niedersächsisches Landesamt für Bodenforschung, Hannover, 1984.
- Bard, E., Hamelin, B., Arnold, M., Montaggioni, L., Cabioch, G., Faure, G., and Rougerie, F.: Deglacial sea-level record from Tahiti corals and the timing of global meltwater discharge, *Nature*, 382, 241–244, <https://doi.org/10.1038/382241a0>, 1996.
- Bard, E., Hamelin, B., and Delanghe-Sabatier, D.: Deglacial Meltwater Pulse 1B and Younger Dryas Sea Levels Revisited with Boreholes at Tahiti, *Science*, 327, 1235–1237, <https://doi.org/10.1126/science.1180557>, 2010.
- Barnett, R. L., Bernatchez, P., Garneau, M., and Juneau, M.-N.: Reconstructing late Holocene relative sea-level changes at the Magdalen Islands (Gulf of St. Lawrence, Canada) using multi-proxy analyses, *Journal of Quaternary Science*, 32, 380–395, <https://doi.org/10.1002/jqs.2931>, 2017.
- Barnhardt, W. A., Roland Gehrels, W., and Kelley, J. T.: Late Quaternary relative sea-level change in the western Gulf of Maine: Evidence for a migrating glacial forebulge, *Geology*, 23, 317–320, [https://doi.org/10.1130/0091-7613\(1995\)023<0317:LQRSLC>2.3.CO;2](https://doi.org/10.1130/0091-7613(1995)023<0317:LQRSLC>2.3.CO;2), 1995.
- Baroni, C. and Hall, B. L.: A new Holocene relative sea-level curve for Terra Nova Bay, Victoria Land, Antarctica, *Journal of Quaternary Science*, 19, 377–396, <https://doi.org/10.1002/jqs.825>, 2004.
- Barsch, D. and Mäusbacher, R.: Beiträge zur Vergletscherungsgeschichte und zur Reliefentwicklung der Südshetland Inseln (Contributions to the glaciation history and on the relief development of the South Shetland Islands), *Zeitschrift für Geomorphologie, Supplementbände*, 61, 25–37, 1986.

- Bartley, D. D. and Matthews, B.: A palaeobotanical investigation of postglacial deposits in the Sugluk area of northern Ungava (Quebec, Canada), *Review of Palaeobotany and Palynology*, 9, 45–61, [https://doi.org/10.1016/0034-6667\(69\)90012-8](https://doi.org/10.1016/0034-6667(69)90012-8), 1969.
- Batterson, M.: Quaternary geology of parts of the central and southern Hopedale Block, Labrador, Current Research Report 96-1, Newfoundland Department of Mines and Energy, Geological Survey, 1996.
- Bauch, H. A., Kassens, H., Erlenkeuser, H., Grootes, P. M., and Thiede, J.: Depositional environment of the Laptev Sea (Arctic Siberia) during the Holocene, *Boreas*, 28, 194–204, <https://doi.org/10.1111/j.1502-3885.1999.tb00214.x>, 1999.
- Beaulieu-Audy, V., Garneau, M., Richard, P. J., and Asnong, H.: Holocene palaeoecological reconstruction of three boreal peatlands in the La Grande Rivière region, Québec, Canada, *The Holocene*, 19, 459–476, <https://doi.org/10.1177/0959683608101395>, 2009.
- Behre, K.-E and, B. J., Brandt, K., and Streif, H.: East Frisia/Germany, in: Excursion Guide INQUA Holocene Commission and Subcommission Shorelines of NW Europe, 1975.
- Behre, K.-E and, D. J. and Irion, G.: Ein datierter Sedimentkern aus dem Holozän der südlichen Nordsee, *Probleme der Küstenforschung im südlichen Nordseegebiet*, 15, 135–148, 1984.
- Behre, K.-E.: Die Entwicklungsgeschichte der natürlichen Vegetation im Gebiet der unteren Ems und ihre Abhängigkeit von den Bewegungen des Meeresspiegels, *Probleme der Küstenforschung im südlichen Nordseegebiet*, 9, 13–48, 1970.
- Behre, K.-E.: Eine neue Meeresspiegelkurve für die südliche Nordsee: Transgressionen und Regressionen in den letzten 10.000 Jahren, *Probleme der Küstenforschung im südlichen Nordseegebiet*, 28, 2–63, 2003.
- Behre, K.-E.: A new Holocene sea-level curve for the southern North Sea, *Boreas*, 36, 82–102, <https://doi.org/10.1111/j.1502-3885.2007.tb01183.x>, 2007.
- Behre, K.-E. and Kučan, D.: Neue Untersuchungen am Außendeichsmoor bei Sehestedt am Jadebusen, *Probleme der Küstenforschung im südlichen Nordseegebiet*, 26, 35–64, 1999.
- Behre, K.-E. and Menke, B.: Pollenanalytische Untersuchungen an einem Bohrkern der südlichen Doggerbank, *Beiträge zur Meereskunde*, 24/25, 122–129, URL https://www.io-warnemuende.de/tl_files/forschung/beitraege-zur-meereskunde/1969_24-25_Beitraege_zur_Meereskunde.pdf, 1969.
- Behre, K.-E., Menke, B., and Streif, H.: The Quaternary geological development of the German part of the North Sea, in: *The Quaternary History of the North Sea*, edited by Oele, R., Schüttenheim, R. T. E., and Wiggers, A. J., vol. 2, pp. 85–113, Uppsala University, Uppsala, 1979.
- Belknap, D. F.: Dating of late Pleistocene and Holocene relative sea levels in coastal Delaware, Ph.D. thesis, University of Delaware, Newark, Delaware, United States, 1975.
- Belknap, D. F., Shipp, R. C., Stuckenrath, R., Kelley, J. T., and Borns Jr, H. W.: Holocene sea-level change in coastal Maine, *Bulletin 40, Maine Geological Survey, neotectonics of Maine: studies in seismicity, crustal warping, and sea level change*, 1989.
- Bell, T., Batterson, M. J., Liverman, D. G. E., and Shaw, J.: A new late-glacial sea-level record for St. George's Bay, Newfoundland, *Canadian Journal of Earth Sciences*, 40, 1053–1070, <https://doi.org/10.1139/e03-024>, 2003.

- Bell, T., Daly, J., Batterson, M., Liverman, D., Shaw, J., and Smith, I.: Late Quaternary relative sea-level change on the west coast of Newfoundland, *Geographie physique et Quaternaire*, 59, 129–140, <https://doi.org/10.7202/014751ar>, 2005.
- Belova, N. G.: Пластовые льды юго-западного побережья Карского моря (Massive ice beds of the southwestern Kara Sea coast), Summary of thesis for the degree of phd in geography, specialty 25.00.31 - glaciology and cryology of the earth, Moscow, Moscow, Russia, 2012.
- Bendixen, C., Jensen, J. B., Boldreel, L. O., Clausen, O. R., Bennike, O., Seidenkrantz, M.-S., Nyberg, J., and Hübscher, C.: The Holocene Great Belt connection to the southern Kattegat, Scandinavia: Ancylus Lake drainage and Early Littorina Sea transgression, *Boreas*, 46, 53–68, <https://doi.org/10.1111/bor.12154>, 2017.
- Bennema, J.: Holocene movements of land and sea-level in the coastal area of the Netherlands, *Geologie en Mijnbouw*, 16, 254–264, URL <https://www.kngmg.nl/geologie-en-mijnbouw-portal-pre-1961/>, 1954.
- Bennike, O. and Jensen, J. B.: Late-and postglacial shore level changes in the southwestern Baltic Sea, *Bulletin of the Geological Society of Denmark*, 45, 27–38, <https://doi.org/10.37570/bgsd-1998-45-04>, 1998.
- Bennike, O. and Jensen, J. B.: Postglacial, relative shore-level changes in Lillebælt, Denmark, *Geological Survey of Denmark and Greenland Bulletin*, 23, 37–40, <https://doi.org/10.34194/geusb.v23.4834>, 2011.
- Bennike, O., Jensen, J. B., Konradi, P. B., Lemke, W., and Heinemeier, J.: Early Holocene drowned lagoonal deposits from the Kattegat, southern Scandinavia, *Boreas*, 29, 272–286, <https://doi.org/10.1111/j.1502-3885.2000.tb01210.x>, 2000.
- Bennike, O., Jensen, J. B., Lemke, W., Kuijpers, A., and Lomholt, S.: Late- and postglacial history of the Great Belt, Denmark, *Boreas*, 33, 18–33, <https://doi.org/10.1111/j.1502-3885.2004.tb00993.x>, 2004.
- Bennike, O., Andreasen, M. S., Jensen, J. B., Moros, M., and Noe-Nygaard, N.: Early Holocene sea-level changes in Øresund, southern Scandinavia, *Geological Survey of Denmark and Greenland Bulletin*, 26, 29–32, <https://doi.org/10.34194/geusb.v26.4744>, 2012.
- Bennike, O., Pantmann, P., and Aarsleff, E.: Holocene development of the Arresø area, north-east Sjælland, Denmark., *Bulletin of the Geological Society of Denmark*, 65, 25–35, <https://doi.org/10.37570/bgsd-2017-65-02>, 2017.
- Bentley, M. J., Hodgson, D. A., Smith, J. A., and Cox, N. J.: Relative sea level curves for the South Shetland Islands and Marguerite Bay, Antarctic Peninsula, *Quaternary Science Reviews*, 24, 1203–1216, <https://doi.org/10.1016/j.quascirev.2004.10.004>, 2005.
- Berendsen, H. J. A., Makaske, B., van de Plassche, O., Van Ree, M. H. M., Das, S., van Dongen, M., Ploumen, S., and Schoenmakers, W.: New groundwater-level rise data from the Rhine-Meuse delta—implications for the reconstruction of Holocene relative mean sea-level rise and differential land-level movements, *Netherlands Journal of Geosciences/Geologie en Mijnbouw*, 86, 333–354, 2007.
- Berg, S., Wagner, B., Cremer, H., Leng, M. J., and Melles, M.: Late Quaternary environmental and climate history of Rauer Group, East Antarctica, *Palaeogeography, Palaeoclimatology, Palaeoecology*, 297, 201–213, <https://doi.org/10.1016/j.palaeo.2010.08.002>, 2010a.

- Berg, S., Wagner, B., White, D. A., and Melles, M.: No significant ice-sheet expansion beyond present ice margins during the past 4500 yr at Rauer Group, East Antarctica, *Quaternary Research*, 74, 23–25, <https://doi.org/10.1016/j.yqres.2010.04.004>, 2010b.
- Berg, S., White, D. A., Bennike, O., Fülöp, R.-H., Fink, D., Wagner, B., and Melles, M.: Unglaciaded areas in East Antarctica during the Last Glacial (Marine Isotope Stage 3) – New evidence from Rauer Group, *Quaternary Science Reviews*, 153, 1–10, <https://doi.org/10.1016/j.quascirev.2016.08.021>, 2016.
- Berglund, B. E.: The post-glacial shore displacement in eastern Blekinge, southeastern Sweden, C 599, *Sveriges Geologiska Undersökning*, 1964.
- Berglund, B. E.: Littorina Transgressions in Blekinge, South Sweden a Preliminary Survey, *Geologiska Föreningen i Stockholm Förhandlingar*, 93, 625–652, <https://doi.org/10.1080/11035897109455389>, 1971.
- Berglund, M.: Holocene shore displacement and chronology in Ångermanland, eastern Sweden, the Scandinavian glacio-isostatic uplift centre, *Boreas*, 33, 48–60, <https://doi.org/10.1111/j.1502-3885.2004.tb00995.x>, 2004.
- Berglund, M.: The Holocene shore displacement of Gästrikland, eastern Sweden: a contribution to the knowledge of Scandinavian glacio-isostatic uplift, *Journal of Quaternary Science*, 20, 519–531, <https://doi.org/10.1002/jqs.928>, 2005.
- Berglund, M.: Time-transgressive early Holocene vegetational succession following shore displacement: a case study from central Sweden, *Boreas*, 37, 87–101, <https://doi.org/10.1111/j.1502-3885.2007.00005.x>, 2008.
- Berglund, M.: Litorina Sea shore displacement and pollen analytical indications of forest succession during the Mid-Holocene in Gästrikland, east central Sweden, *GFF*, 132, 213–226, <https://doi.org/10.1080/11035897.2010.530352>, 2010.
- Berglund, M.: Early Holocene in Gästrikland, east central Sweden: shore displacement and isostatic recovery, *Boreas*, 41, 263–276, <https://doi.org/10.1111/j.1502-3885.2011.00228.x>, 2012.
- Bērziņš, V., Lübke, H., Berga, L., Ceriņa, A., Kalniņa, L., Meadows, J., Muižniece, S., Paegle, S., Rudzīte, M., and Zagorska, I.: Recurrent Mesolithic–Neolithic occupation at Sise (western Latvia) and shoreline displacement in the Baltic Sea Basin, *The Holocene*, 26, 1319–1325, <https://doi.org/10.1177/0959683616638434>, 2016.
- Best, K. M.: Quaternary geologic evolution of the Croatan beach ridge complex, Bogue Sound, and Bogue Banks, Carteret County, NC, Master's thesis, Department of Geological Sciences, East Carolina University, Greenville, NC, United States, 2010.
- Bhiry, N., Garneau, M., and Filion, L.: Macrofossil record of a middle Holocene drop in relative sea level at the St. Lawrence estuary, Québec, *Quaternary Research*, 54, 228–237, <https://doi.org/10.1006/qres.2000.2160>, 2000.
- Bird, M. I., Fifield, L. K., Teh, T. S., Chang, C. H., Shirlaw, N., and Lambeck, K.: An inflection in the rate of early mid-Holocene eustatic sea-level rise: A new sea-level curve from Singapore, *Estuarine, Coastal and Shelf Science*, 71, 523–536, <https://doi.org/10.1016/j.ecss.2006.07.004>, 2007.
- Bird, M. I., Austin, W. E., Wurster, C. M., Fifield, L. K., Mojtahid, M., and Sargeant, C.: Punctuated eustatic sea-level rise in the early mid-Holocene, *Geology*, 38, 803–806, <https://doi.org/10.1130/G31066.1>, 2010.

- Bitinas, A., Damušyte, A., Hütt, G., Martma, T., Ruplenaite, G., Stancikaite, M., Usaityte, D., and Vaikmäe, R.: Stratigraphic correlation of Late Weichselian and Holocene deposits in the Lithuanian coastal region, in: Proceedings of the Estonian Academy of Sciences, Geology, vol. 49, pp. 200–217, Estonian Academy Publishers, 2000.
- Bitinas, A., Damušyte, A., Hütt, G., Jaek, I., and Kabailiene, M.: Application of the OSL dating for stratigraphic correlation of Late Weichselian and Holocene sediments in the Lithuanian Maritime Region, *Quaternary Science Reviews*, 20, 767–772, [https://doi.org/10.1016/S0277-3791\(00\)00011-1](https://doi.org/10.1016/S0277-3791(00)00011-1), tL/ESR Special, 2001.
- Bitinas, A., Damusyte, A., Stančikaite, M., and Aleksa, P.: Geological development of the Nemunas River Delta and adjacent areas, West Lithuania, *Geological Quarterly*, 46, 375–390, URL <http://yadda.icm.edu.pl/baztech/element/bwmeta1.element.baztech-article-BAT3-0013-0044>, 2002.
- Bitinas, A., Žulkus, V., Mažeika, J., Petrošius, R., and Kisielienė, D.: Medžių liekanos Baltijos jūros dugne: pirmieji tyrimų rezultatai (Remains of trees on the bottom of the Baltic Sea: first results of a survey), *Geologija*, 43, 43–46, 2003.
- Bitinas, A., Mažeika, J., Buynevich, I. V., Damušytė, A., Molodkov, A., and Grigienė, A.: Constraints of radiocarbon dating in southeastern Baltic lagoons: assessing the vital effects, in: *Coastline Changes of the Baltic Sea from South to East*, edited by Harff, J., Furmanczyk, K., and von Storch, H., vol. 19 of *Coastal Research Library*, pp. 137–171, Springer, https://doi.org/10.1007/978-3-319-49894-2_8, 2017.
- Blake, W.: Geological Survey of Canada radiocarbon dates XXII, Paper 82-7, Geological Survey of Canada, <https://doi.org/10.4095/109271>, 1982.
- Blake, W.: Geological Survey of Canada radiocarbon dates XXIII, Paper 83-7, Geological Survey of Canada, <https://doi.org/10.4095/119723>, 1983.
- Blake, W.: Geological Survey of Canada radiocarbon dates XXIV, Paper 84-7, Geological Survey of Canada, <https://doi.org/10.4095/120004>, 1984.
- Blake, W.: Geological Survey of Canada radiocarbon dates XXV, Paper 85-7, Geological Survey of Canada, <https://doi.org/10.4095/120615>, 1986.
- Blake, W.: Geological Survey of Canada radiocarbon dates XXVII, Paper 87-7, Geological Survey of Canada, <https://doi.org/10.4095/126099>, 1988.
- Blake, W. and Lowdon, J. A.: Geological Survey of Canada radiocarbon dates XVI, Paper 76-7, Geological Survey of Canada, <https://doi.org/10.4095/102617>, 1976.
- Bloom, A. L.: Late-Pleistocene fluctuations of sealevel and postglacial crustal rebound in coastal Maine, *American Journal of Science*, 261, 862–879, <https://doi.org/10.2475/ajs.261.9.862>, 1963.
- Bolshiyarov, D. Y. and Makeev, V. M.: Severnaya Zemlya Archipelago, in: *Glaciations and Environmental History*, p. 21, *Gidrometeoizdat*, Saint-Petersburg, Russia, (In Russian), 1995.
- Bolshiyarov, D. Y., Anokhin, V. M., and Gusev, E. A.: New data on topography and Quaternary sediments of Novaya Zemlya archipelago, in: *Geologic-geophysical characteristics of the Arctic lithosphere*, vol. 210 of *Mater.VNII Okeangeologiya*, pp. 149–161, The name of the publisher, Saint-Petersburg, Russia, (In Russian), 2006.

- Bolshiyarov, D. Y., Pogodina, I. A., Gusev, E. A., Sharin, V. V., Alekseev, V. V., Dymov, V. A., Anokhin, V. M., Anikina, N. Y., and Derevianko, L. G.: New data on coastlines of Franz-Josef land, Novaya Zemlya and Svalbard archipelagos, *Probl. Arktiki Antarkt. (Probl. Arctic Antarct)*, 82, 68–77, (In Russian), 2009.
- Bolshiyarov, D. Y., Makarov, A. S., Schneider, V., and Stof, G.: Origin and Evolution of the Lena Delta, the Arctic and Antarctic Research Institute Publishing House, Saint-Petersburg, Russia, (In Russian), 2013.
- Bondevik, S., Mangerud, J., Ronnert, L., and Salvigsen, O.: Postglacial sea-level history of Edgeøya and Barentsøya, eastern Svalbard, *Polar Research*, 14, 153–180, 1995.
- Bondevik, S., Svendsen, J. I., Johnsen, G., Mangerud, J., and Kaland, P. E.: The Storegga tsunami along the Norwegian coast, its age and run up, *Boreas*, 26, 29–53, <https://doi.org/10.1111/j.1502-3885.1997.tb00649.x>, 1997a.
- Bondevik, S., Svendsen, J. I., and Mangerud, J.: Tsunami sedimentary facies deposited by the Storegga tsunami in shallow marine basins and coastal lakes, western Norway, *Sedimentology*, 44, 1115–1131, <https://doi.org/10.1046/j.1365-3091.1997.d01-63.x>, 1997b.
- Bondevik, S., Mangerud, J., Birks, H. H., Gulliksen, S., and Reimer, P.: Changes in North Atlantic radiocarbon reservoir ages during the Allerød and Younger Dryas, *Science*, 312, 1514–1517, <https://doi.org/10.1126/science.1123300>, 2006.
- Boyaranskaya, T. D., Polyakova, E. I., and Svitoch, A. A.: Новые данные о голоценовой трансгрессии Белого моря (New data on the White Sea Holocene transgression), *Doklady of the USSR Academy of Sciences*, 290, 964–968, 1986.
- Braddock, S., Hall, B. L., Johnson, J. S., Balco, G., Spoth, M., Whitehouse, P. L., Campbell, S., Goehring, B. M., Rood, D. H., and Woodward, J.: Relative sea-level data preclude major late Holocene ice-mass change in Pine Island Bay, *Nature Geoscience*, -, -, <https://doi.org/10.1038/s41561-022-00961-y>, 2022.
- Brandt, K.: Die Höhenlage ur – und frühgeschichtlicher Wohnniveaus in nordwestdeutschen Marschengebieten als Höhenmarken ehemaliger Wasserstände, *E&G Quaternary Science Journal*, 30, 161–170, <https://doi.org/10.3285/eg.30.1.13>, 1980.
- Brandt, K.: Die Ergebnisse in den Grabungen der Wurten Niens und Sievertsborch (Kreis Wesermarsch), *Probleme der Küstenforschung im südlichen Nordseegebiet*, 18, 89–140, 1991.
- Briggs, R. D. and Tarasov, L.: How to evaluate model-derived deglaciation chronologies: a case study using Antarctica, *Quaternary Science Reviews*, 63, 109–127, <https://doi.org/10.1016/j.quascirev.2012.11.021>, 2013.
- Brodeur, D. and Allard, M.: Stratigraphie et Quaternaire de l' île aux Coudres, estuaire moyen du Saint-Laurent, Québec, *Géographie physique et Quaternaire*, 39, 183–197, <https://doi.org/10.7202/032601ar>, 1985.
- Brookes, I., Scott, D. B., and McAndrews, J.: Postglacial relative sea-level change, Port au Port area, west Newfoundland, *Canadian Journal of Earth Sciences*, 22, 1039–1047, <https://doi.org/10.1139/e85-107>, 1985.
- Brookes, I. A. and Stevens, R. K.: Radiocarbon age of rock-boring *Hiatella arctica* (Linné) and post-glacial sea-level change at Cow Head, Newfoundland, *Canadian Journal of Earth Sciences*, 22, 136–140, <https://doi.org/10.1139/e85-012>, 1985.

- Buckley, J. D. and Willis, E. H.: Isotopes' radiocarbon measurements VIII, *Radiocarbon*, 12, 87–129, <https://doi.org/10.1017/S0033822200036225>, 1970.
- Bunbury, J., Finkelstein, S. A., and Bollmann, J.: Holocene hydro-climatic change and effects on carbon accumulation inferred from a peat bog in the Attawapiskat River watershed, Hudson Bay Lowlands, Canada, *Quaternary Research*, 78, 275–284, <https://doi.org/10.1016/j.yqres.2012.05.013>, 2012.
- Bungenstock, F.: Das Küstenholozän der südlichen Nordsee – Archiv der Meeresspiegelbewegungen (The Coastal Holocene of the Southern North Sea – Archive of Sea Level Movements), in: *Kulturlandschaft Marsch, Natur-Geschichte-Gegenwart*, edited by Fansa, M., pp. 37–51, Landesmuseum für Natur und Mensch, Oldenburg, 2005.
- Bungenstock, F., Freund, H., and Bartholomä, A.: Holocene relative sea-level data for the East Frisian barrier coast, NW Germany, southern North Sea, *Netherlands Journal of Geosciences*, 100, e16, <https://doi.org/10.1017/njg.2021.11>, 2021.
- Cabioch, G. and Ayliffe, L. K.: Raised Coral Terraces at Malakula, Vanuatu, Southwest Pacific, Indicate High Sea Level During Marine Isotope Stage 3, *Quaternary Research*, 56, 357–365, <https://doi.org/10.1006/qres.2001.2265>, 2001.
- Cabioch, G., Banks-Cutler, K. A., Beck, W. J., Burr, G. S., Corrège, T., Edwards, R. L., and Taylor, F. W.: Continuous reef growth during the last 23 cal kyr BP in a tectonically active zone (Vanuatu, SouthWest Pacific), *Quaternary Science Reviews*, 22, 1771–1786, [https://doi.org/10.1016/S0277-3791\(03\)00170-7](https://doi.org/10.1016/S0277-3791(03)00170-7), 2003.
- Camoin, G. F., Ebrén, P., Eisenhauer, A., Bard, E., and Faure, G.: A 300 000-yr coral reef record of sea level changes, Mururoa atoll (Tuamotu archipelago, French Polynesia), *Palaeogeography, Palaeoclimatology, Palaeoecology*, 175, 325–341, [https://doi.org/10.1016/S0031-0182\(01\)00378-9](https://doi.org/10.1016/S0031-0182(01)00378-9), 2001.
- Catto, N. R., Griffiths, H., Jones, S., and Porter, H.: Late Holocene sea level changes, eastern Newfoundland, *Current Research Report 2000-1*, Newfoundland Department of Mines and Energy, Geological Survey, 1997.
- Cayer, D.: *Histoire post-marine et Holocène d'un lac subarctique, sédimentologie, minéralogie et géochimie isotopique*, Master's thesis, Université Laval, Québec, Canada, 2003.
- Chappell, J.: Sea level changes forced ice breakouts in the Last Glacial cycle: new results from coral terraces, *Quaternary Science Reviews*, 21, 1229–1240, [https://doi.org/10.1016/S0277-3791\(01\)00141-X](https://doi.org/10.1016/S0277-3791(01)00141-X), decadal-to-Millennial-Scale Climate Variability, 2002.
- Chappell, J. and Polach, H.: Post-glacial sea-level rise from a coral record at Huon Peninsula, Papua New Guinea, *Nature*, 349, 147–149, <https://doi.org/10.1038/349147a0>, 1991.
- Chappell, J., Omura, A., Esat, T., McCulloch, M., Pandolfi, J., Ota, Y., and Pillans, B.: Reconciliation of late Quaternary sea levels derived from coral terraces at Huon Peninsula with deep sea oxygen isotope records, *Earth and Planetary Science Letters*, 141, 227–236, [https://doi.org/10.1016/0012-821X\(96\)00062-3](https://doi.org/10.1016/0012-821X(96)00062-3), 1996.
- Christensen, C.: Havniveauændringer 5500-2500 f.Kr. i Vedbækområdet, NØ-Sjælland (Sea level changes 5500-2500 BC in the Vedbæk area, Northeast Zealand), in: *Dansk Geologisk Forening Årsskrift 1981*, pp. 91–107, Dansk Geologisk Forening, URL <https://2dgf.dk/aarsskrift/dansk-geologisk-forening-aarsskrift-1981/>, 1982.

- Christensen, C.: Havniveauændringer 6000-3000 f.Kr. i Vedbæk-området, NØ-Sjælland - fortsatte geobotaniske undersøgelser i årene 1982-1990 (Sea level changes 6000-3000 BC in the Vedbæk area, NØ-Sjælland - continued geobotanical studies in the years 1982-1990), NNU-rapport 15, Nationalmuseets Naturvidenskabelige Undersøgelser, URL <https://natmus.dk/organisation/forskning-samling-og-bevaring/miljoearkaeologi-materialeforskning/arkaeobotanik/arkaeobotanisk-rapportoversigt/rapportoversigt-2014/>, 2014.
- Christensen, C. and Nielsen, A. B.: Dating Littorina Sea shore levels in Denmark on the basis of data from a Mesolithic coastal settlement on Skagens Odde, Northern Jutland, Polish Geological Institute Special Papers, 23, 27–38, URL <https://yadda.icm.edu.pl/yadda/element/bwmeta1.element.baztech-article-BUS6-0020-0021>, 2008.
- Christensen, C., Fischer, A., and Mathiasen, D. R.: The great sea rise in the Storebælt, in: The Danish Storebælt since the Ice Age, edited by Pedersen, L., Fischer, A., and Aaby, B., pp. 45–54 and 323–324, A/S Storebæltsforbindelsen, Copenhagen, 1997.
- Christiansen, C., Conradsen, K., Emelyanov, E., Trimonis, E., Heinemeier, J., and Rud, N.: Hydrographic changes in the southern Kattegat (Scandinavia) during the early Holocene transgression, *Boreas*, 22, 349–356, <https://doi.org/10.1111/j.1502-3885.1993.tb00198.x>, 1993.
- Cinquemani, L. J., Newman, W. S., Sperling, J. A., Marcus, L. F., and Pardi, R. R.: Holocene sea level fluctuations, magnitudes and causes, in: IGCP Annual Meeting, Columbia, South Carolina, 1982.
- Clark, P. U. and Fitzhugh, W. W.: Late deglaciation of the central Labrador coast and its implications for the age of glacial lakes Naskaupi and McLean and for prehistory, *Quaternary Research*, 34, 296–305, [https://doi.org/10.1016/0033-5894\(90\)90042-J](https://doi.org/10.1016/0033-5894(90)90042-J), 1990.
- Colman, S. M., Baucom, P. C., Bratton, J. F., Cronin, T. M., McGeehin, J. P., Willard, D., Zimmerman, A. R., and Vogt, P. R.: Radiocarbon dating, chronologic framework, and changes in accumulation rates of Holocene estuarine sediments from Chesapeake Bay, *Quaternary Research*, 57, 58–70, <https://doi.org/10.1006/qres.2001.2285>, 2002.
- Corner, G. D., Yevzerov, V. Y., Kolka, V. V., and Møller, J. J.: Isolation basin stratigraphy and Holocene relative sea-level change at the Norwegian—Russian border north of Nikel, northwest Russia, *Boreas*, 28, 146–166, <https://doi.org/10.1111/j.1502-3885.1999.tb00211.x>, 1999.
- Corner, G. D., Kolka, V. V., Yevzerov, V. Y., and Møller, J. J.: Postglacial relative sea-level change and stratigraphy of raised coastal basins on Kola Peninsula, northwest Russia, *Global and Planetary Change*, 31, 155–177, [https://doi.org/10.1016/S0921-8181\(01\)00118-7](https://doi.org/10.1016/S0921-8181(01)00118-7), 2001.
- Cronin, T. M., Szabo, B. J., Ager, T. A., Hazel, J. E., and Owens, J. P.: Quaternary climates and sea levels of the U.S. Atlantic Coastal Plain, *Science*, 211, 233–240, <https://doi.org/10.1126/science.211.4479.233>, 1981.
- Culver, S. J., Pre, C. G., Mallinson, D. J., Riggs, S. R., Corbett, D. R., Foley, J., Hale, M., Metger, L., Ricardo, J., Rosenberger, J., Smith, C. G., Smith, C. W., Snyder, S. W., and Twamley, D.: Late Holocene barrier island collapse: Outer Banks, North Carolina, USA, *The Sedimentary Record*, 5, 4–8, 2007.
- Culver, S. J., Farrell, K. M., Mallinson, D. J., Willard, D. A., Horton, B. P., Riggs, S. R., Thieler, E. R., Wehmiller, J. F., Parham, P., Snyder, S. W., and Hillier, C.: Micropaleontologic record of Quaternary paleoenvironments in the Central Albemarle Embayment, North Carolina, U.S.A., *Palaeogeography, Palaeoclimatology, Palaeoecology*, 305, 227–249, <https://doi.org/10.1016/j.palaeo.2011.03.004>, 2011.

- Cutler, K. B., Edwards, R. L., Taylor, F. W., Cheng, H., Adkins, J., Gallup, C. D., Cutler, P. M., Burr, G. S., and Bloom, A. L.: Rapid sea-level fall and deep-ocean temperature change since the last interglacial period, *Earth and Planetary Science Letters*, 206, 253–271, [https://doi.org/10.1016/S0012-821X\(02\)01107-X](https://doi.org/10.1016/S0012-821X(02)01107-X), 2003.
- Cutler, K. B., Gray, S. C., Burr, G. S., Edwards, R. L., Taylor, F. W., Cabioch, G., Beck, J. W., Cheng, H., and Moore, J.: Radiocarbon calibration and comparison to 50 kyr BP with paired ^{14}C and ^{230}Th dating of corals from Vanuatu and Papua New Guinea, *Radiocarbon*, 46, 1127–1160, <https://doi.org/10.1017/S0033822200033063>, 2004.
- Daigneault, R. A.: Géologie du Quaternaire du nord de la péninsule d'Ungava, Québec, Bulletin 533, Geological Survey of Canada, <https://doi.org/10.4095/224807>, 2008.
- Dalrymple, R. W. and Zaitlin, B. A.: High-resolution sequence stratigraphy of a complex, incised valley succession, Cobequid Bay—Salmon River estuary, Bay of Fundy, Canada, *Sedimentology*, 41, 1069–1091, <https://doi.org/10.1111/j.1365-3091.1994.tb01442.x>, 1994.
- Daly, J. F., Belknap, D. F., Kelley, J. T., and Bell, T.: Late Holocene sea-level change around Newfoundland, *Canadian Journal of Earth Sciences*, 44, 1453–1465, <https://doi.org/10.1139/e07-036>, 2007.
- Damušytė, A.: Post-glacial geological history of the Lithuanian coastal area, Summaries of doctoral thesis, Vilnius University, URL <https://epublications.vu.lt/object/elaba:2045985/>, 2011.
- de Gelder, G., Husson, L., Pastier, A.-M., Fernández-Blanco, D., Pico, T., Chauveau, D., Authemayou, C., and Pedroja, K.: High interstadial sea levels over the past 420ka from Huon terraces (Papua New Guinea), Preprint posted on EarthArXiv, <https://doi.org/10.31223/X5C03Z>, 2021.
- De Groot, T. A. M., Westerhoff, W., and Bosch, J. H. A.: Sea-level rise during the last 2000 years as recorded on the Frisian Islands (the Netherlands), *Mededelingen Rijks Geologische Dienst*, 57, 69–78, 1996.
- De Jong, J.: Age and vegetational history of the coastal dunes in the Frisian islands, the Netherlands, *Geologie en Mijnbouw*, 63, 269–275, URL <https://www.kngmg.nl/geologie-en-mijnbouw/>, 1984.
- de Klerk, L. G.: Zeespiegels, riffen en kustvlakten in zuidwest Sulawesi, Indonesië; een morfogenetisch–bodemkundige studie (Sea levels, reefs and coastal plains of the Southeast Sulawesi, Indonesië; a morphogenetic–pedological study), Ph.D. thesis, Department of Geography, University of Utrecht, Utrecht, Netherlands, 1982.
- Del Valle, R. A., Montalti, D., and Inbar, M.: Mid-Holocene macrofossil-bearing raised marine beaches at Potter Peninsula, King George Island, South Shetland Islands, *Antarctic Science*, 14, 263–269, <https://doi.org/10.1017/S0954102002000081>, 2002.
- Denys, L. and Baeteman, C.: Holocene evolution of relative sea level and local mean high water spring tides in Belgium—a first assessment, *Marine Geology*, 124, 1–19, [https://doi.org/10.1016/0025-3227\(95\)00029-X](https://doi.org/10.1016/0025-3227(95)00029-X), coastal Evolution in the Quarternary: IGCP Project 274, 1995.
- Deschamps, P., Durand, N., Bard, E., Hamelin, B., Camoin, G., Thomas, A. L., Henderson, G. M., Okuno, J., and Yokoyama, Y.: Ice-sheet collapse and sea-level rise at the Bølling warming 14,600 years ago, *Nature*, 483, 559–564, <https://doi.org/10.1038/nature10902>, 2012.

- Devyatova, E. I. and Liyva, A. A.: К поздне- и послеледниковой истории Белого моря (To the late and postglacial history of the White Sea), in: *Природа, береговые образования и история развития внутренних водоемов и морей Восточной Прибалтики и Карелии*. Петрозаводск (Nature, coastal formations and development history of inland waters and seas of the Eastern Baltic and Karelia), pp. 15–16, Petrozavodsk, 1971.
- Dibner, V. D.: The history of late Pleistocene and Holocene sedimentation in Franz Josef Land, *Transactions of the Scientific Research Institute of the Geology of the Arctic*, 143, 300–318, 1965.
- Dietrich, P., Ghienne, J.-F., Schuster, M., Lajeunesse, P., Nutz, A., Deschamps, R., Roquin, C., and Düringer, P.: From outwash to coastal systems in the Portneuf–Forestville deltaic complex (Québec North Shore): Anatomy of a forced regressive deglacial sequence, *Sedimentology*, 64, 1044–1078, <https://doi.org/10.1111/sed.12340>, 2017.
- Dionne, J.-C.: Holocene relative sea-level fluctuations in the St. Lawrence estuary, Québec, Canada, *Quaternary Research*, 29, 233–244, [https://doi.org/10.1016/0033-5894\(88\)90032-4](https://doi.org/10.1016/0033-5894(88)90032-4), 1988.
- Dionne, J.-C.: Observations sur le niveau marin relatif à l' Holocène, à Rivière-du-Loup, estuaire du Saint-Laurent, Québec, *Géographie physique et Quaternaire*, 44, 43–53, <https://doi.org/10.7202/032797ar>, 1990.
- Dionne, J.-C.: La terrasse Mitis à la pointe aux Alouettes, côte nord du moyen estuaire du Saint-Laurent, Québec, *Géographie physique et Quaternaire*, 50, 57–72, <https://doi.org/10.7202/033075ar>, 1996.
- Dionne, J.-C.: Nouvelles données sur la transgression Laurentienne, côte sud du moyen estuaire du Saint-Laurent, Québec, *Géographie physique et Quaternaire*, 51, 201–210, <https://doi.org/10.7202/033118ar>, 1997.
- Dionne, J.-C.: Découverte d' un glissement de terrain fossilisé d' âge mi-holocène, à Montmagny, moyen estuaire du Saint-Laurent, Québec, *Géographie physique et Quaternaire*, 52, 123–130, <https://doi.org/10.7202/004796ar>, 1998.
- Dionne, J.-C.: Indices de fluctuations mineures du niveau marin relatif à l' Holocène supérieur, à L' Isle-Verte, côte sud de l' estuaire du Saint-Laurent, Québec, *Géographie physique et Quaternaire*, 53, 277–285, <https://doi.org/10.7202/004860ar>, 1999.
- Dionne, J.-C.: Troncs d' arbres fossiles sur la batture de l'anse de Bellechasse (Québec): indice d' une fluctuation mineure du niveau marin relatif à l' Holocène supérieur, *Géographie physique et Quaternaire*, 55, 301–306, <https://doi.org/10.7202/032902ar>, 2001a.
- Dionne, J.-C.: Erratiques de dolomie au cap Colombier, sur la haute cote-nord du Saint-Laurent estuarien, *Géographie physique et Quaternaire*, 55, 101–107, <https://doi.org/10.7202/005656ar>, 2001b.
- Dionne, J.-C.: Aspects géomorphologiques de la baie du Haha, parc national du Bic, Bas-Saint-Laurent (Québec), *Bulletin de recherche 177*, Université de Sherbrooke, Dép. de géographie et télédétection, 2005.
- Dionne, J.-C. and Coll, D.: Le niveau marin relatif dans la région de Matane (Québec), de la déglaciation à nos jours, *Géographie physique et Quaternaire*, 49, 363–380, <https://doi.org/10.7202/033060ar>, 1995.
- Dionne, J.-C. and Occhietti, S.: Aperçu du Quaternaire à l' embouchure du Saguenay, Québec, *Géographie physique et Quaternaire*, 50, 5–34, <https://doi.org/10.7202/033072ar>, 1996.

- Dionne, J.-C., Dubois, J.-M., and Bernatchez, P.: La terrasse Mitis à la pointe de Mille-Vaches (Péninsule de Portneuf), rive nord de l' estuaire maritime du Saint-Laurent: nature des dépôts et évolution du niveau marin relatif à l' Holocène, *Géographie physique et Quaternaire*, 58, 281–295, <https://doi.org/10.7202/013143ar>, 2004.
- Donnelly, J. P.: A revised late Holocene sea-level record for northern Massachusetts, USA, *Journal of Coastal Research*, 22, 1051–1061, <https://doi.org/10.2112/04-0207.1>, 2006.
- Donnelly, J. P., Roll, S., Wengren, M., Butler, J., Lederer, R., and Webb, Thompson, I.: Sedimentary evidence of intense hurricane strikes from New Jersey, *Geology*, 29, 615–618, [https://doi.org/10.1130/0091-7613\(2001\)029<0615:SEOIHS>2.0.CO;2](https://doi.org/10.1130/0091-7613(2001)029<0615:SEOIHS>2.0.CO;2), 2001.
- Donnelly, J. P., Cleary, P., Newby, P., and Ettinger, R.: Coupling instrumental and geological records of sea-level change: evidence from southern New England of an increase in the rate of sea-level rise in the late 19th century, *Geophysical Research Letters*, 31, –, <https://doi.org/10.1029/2003GL018933>, 2004.
- Donner, J. and Eronen, M.: Stages of the Baltic Sea and Late Quaternary Shoreline Displacement in Finland: Excursion Guide, in: Excursion in Southern Finland with a Symposium at Lammi Biological Station 9.-14. September 1981, p. 44, University of Helsinki. Department of Geology. Division of Geology and Palaeontology, University of Helsinki, 1981.
- Dredge, L. A., Mott, R. J., and Grant, D. R.: Quaternary stratigraphy, paleoecology, and glacial geology, Îles de la Madeleine, Quebec, *Canadian Journal of Earth Sciences*, 29, 1981–1996, <https://doi.org/10.1139/e92-154>, 1992.
- Dubois, J. M. M., Occhietti, S., Pichet, P., Page, P., Jacob, C., and Bigras, P.: Université du Québec a Montréal GEOTOP Radiocarbon Dates I, *Radiocarbon*, 30, 355–365, <https://doi.org/10.1017/S0033822200044404>, 1988.
- Dyck, W. and Fyles, J. G.: Geological Survey of Canada radiocarbon dates I, *Radiocarbon*, 4, 13–26, <https://doi.org/10.1017/S0033822200036468>, 1962.
- Dyck, W. and Fyles, J. G.: Geological Survey of Canada radiocarbon dates II, *Radiocarbon*, 5, 39–55, <https://doi.org/10.1017/S0033822200036778>, 1963.
- Dyck, W. and Fyles, J. G.: Geological Survey of Canada radiocarbon dates III, *Radiocarbon*, 6, 167–181, <https://doi.org/10.1017/S0033822200010638>, 1964.
- Dyck, W., Fyles, J. G., and Blake, W.: Geological Survey of Canada radiocarbon dates IV, *Radiocarbon*, 7, 24–46, <https://doi.org/10.1017/S0033822200037061>, 1965.
- Dyck, W., Lowdon, J., Fyles, J. G., and Blake, W.: Geological Survey of Canada radiocarbon dates V, *Radiocarbon*, 8, 96–127, <https://doi.org/10.1017/S0033822200000072>, 1966.
- Dyke, A. S. and Peltier, W. R.: Forms, response times and variability of relative sea-level curves, glaciated North America, *Geomorphology*, 32, 315–333, [https://doi.org/10.1016/S0169-555X\(99\)00102-6](https://doi.org/10.1016/S0169-555X(99)00102-6), 2000a.
- Dyke, A. S. and Peltier, W. R.: Forms, response times and variability of relative sea-level curves, glaciated North America, *Geomorphology*, 32, 315–333, [https://doi.org/10.1016/S0169-555X\(99\)00102-6](https://doi.org/10.1016/S0169-555X(99)00102-6), 2000b.
- Dyke, A. S., Moore, A., and Robertson, L.: Deglaciation of North America, Open File 1574, Geological Survey of Canada, <https://doi.org/10.4095/214399>, 2003.

- Eberhards, G.: Pūrciema apkārtnes reljefs, ģeoloģiskā uzbūve un attīstība (Relief, geological structure and development of Pūrciems area), in: Neolīta apmetnes Ziemeļkurzemes kāpās (Neolithic Dune Settlements in Northern Kurzeme), edited by Loze, I., pp. 12–28, Latvijas vēstures institūta apgāds, Rīga, 2006.
- Eberhards, G.: Pārskats par ģeoloģiskiem un paleovides pētījumiem Priedaines akmens laikmeta apmetnes rajonā (Overview of geological and palaeoenvironmental research at area of Stone Age settlement Priedaine), Unpublished report, Repository of archaeological Material, Institute of Latvian History, University of Latvia, Rīga, 2008.
- Edgecombe, R. B., Scott, D. B., and Fader, G. B.: New data from Halifax Harbour: paleoenvironment and a new Holocene sea-level curve for the inner Scotian Shelf, *Canadian Journal of Earth Sciences*, 36, 805–817, <https://doi.org/10.1139/e99-083>, 1999.
- Edwards, R. L., Beck, J. W., Burr, G., Donahue, D. J., Chappell, J. M. A., Bloom, A. L., Druffel, E. R. M., and Taylor, F. W.: A large drop in atmospheric $^{14}\text{C}/^{12}\text{C}$ and reduced melting in the Younger Dryas, documented with ^{230}Th ages of corals, *Science*, 260, 962–968, <https://doi.org/10.1126/science.260.5110.962>, 1993.
- Emery, K. O., Wigley, R. L., Bartlett, A. S., Rubin, M., and Barghoorn, E. S.: Freshwater peat on the continental shelf, *Science*, 158, 1301–1307, <https://doi.org/10.1126/science.158.3806.1301>, 1967.
- Emslie, S. D. and McDaniel, J. D.: Adélie penguin diet and climate change during the middle to late Holocene in northern Marguerite Bay, Antarctic Peninsula, *Polar Biology*, 25, 222–229, <https://doi.org/10.1007/s00300-001-0334-y>, 2002.
- Engelhart, S. E. and Horton, B. P.: Holocene sea level database for the Atlantic coast of the United States, *Quaternary Science Reviews*, 54, 12–25, <https://doi.org/10.1016/j.quascirev.2011.09.013>, 2012.
- Engelhart, S. E., Horton, B. P., Douglas, B. C., Peltier, W. R., and Törnqvist, T. E.: Spatial variability of late Holocene and 20th century sea-level rise along the Atlantic coast of the United States, *Geology*, 37, 1115–1118, <https://doi.org/10.1130/G30360A.1>, 2009.
- Ernst, T.: Die Hohwachter Bucht. Morphologische Entwicklung einer Küstenlandschaft Ostholsteins (The Hohwacht Bay. Morphological development of a coastal landscape in Ostholstein), *Hochschulschrift, Kiel University, Schriften des Naturwiss. Vereins für Schleswig-Holstein*, 44, 1974.
- Eronen, M.: The history of the Litorina Sea and associated Holocene events – Pollen and Diatom Diagrams, *Commentationes Physico Mathematicae*, 44, 1974.
- Eronen, M., Heikkinen, O., and Tikkanen, M.: Holocene development and present hydrology of Lake Pyhäjärvi in Satakunta, southwestern Finland, *Fennia - International Journal of Geography*, 160, 195–223, URL <https://fennia.journal.fi/article/view/9115>, 1982.
- Eronen, M., Glückert, G., van de Plassche, O., van der Plicht, J., Rajala, P., and Rantala, P.: The postglacial radiocarbon-dated shoreline data in Finland for the Nordic Data Base of Land Uplift and Shorelines, Tech. rep., Swedish Nuclear Power Inspectorate (SKI), Project NKS/KAN, subproject 3.2.4.2, 1992–93, Stencil, 1993.
- Eronen, M., Glückert, G., Rantala, P., van de Plassche, O., and van der Plicht, J.: Land uplift in the Olkiluoto-Pyhäjärvi area, southwestern Finland, during the last 8000 years, Report YJT-95-17, Nuclear Waste Commission of Finnish Power Companies, Helsinki, Finland, 1995.

- Eronen, M., Gluckert, G., Hatakka, L., Plassche, O. v. d., Plicht, J. v. d., and Rantala, P.: Rates of Holocene isostatic uplift and relative sea-level lowering of the Baltic in SW Finland based on studies of isolation contacts, *Boreas*, 30, 17–30, <https://doi.org/10.1111/j.1502-3885.2001.tb00985.x>, 2001.
- Evans, D. J. and Rogerson, R. J.: A radiocarbon-dated gelifluction lobe in the Nachvak Fjord area, northern Labrador, Canada, *Earth surface processes and landforms*, 13, 657–662, <https://doi.org/10.1002/esp.3290130708>, 1988.
- Ey, J.: Die mittelalterliche Wurt Neuwarfen, Gde. Wangerland, Ldkr. Friesland. Die Ergebnisse der Grabungen 1991 und 1992, *Probleme der Küstenforschung im südlichen Nordseegebiet*, 23, 265–315, 1995.
- Fairbanks, R. G.: Barbados off shore drilling program cruise report, techreport, Lamont-Doherty Geological Observatory of Columbia University, Palisades, New York, <https://doi.org/10.7916/d8-nc5b-sa43>, r/V Ranger Cruise 88-13, 18/Nov/88 - 6/Dec/88, 1988.
- Farrand, W. R.: Postglacial uplift in North America, *American Journal of Science*, 260, 181–199, <https://doi.org/10.2475/ajs.260.3.181>, 1962.
- Feldens, P. and Schwarzer, K.: The Ancylus Lake stage of the Baltic Sea in Fehmarn Belt: Indications of a new threshold?, *Continental Shelf Research*, 35, 43–52, <https://doi.org/10.1016/j.csr.2011.12.007>, 2012.
- Field, M. E., Meisburger, E. P., Stanley, E. A., and Williams, S. J.: Upper Quaternary peat deposits on the Atlantic inner shelf of the United States, *GSA Bulletin*, 90, 618–628, [https://doi.org/10.1130/0016-7606\(1979\)90<618:UQPDOT>2.0.CO;2](https://doi.org/10.1130/0016-7606(1979)90<618:UQPDOT>2.0.CO;2), 1979.
- Filion, L.: Holocene development of parabolic dunes in the central St. Lawrence Lowland, Québec, *Quaternary Research*, 28, 196–209, [https://doi.org/10.1016/0033-5894\(87\)90059-7](https://doi.org/10.1016/0033-5894(87)90059-7), 1987.
- Filion, L., Saint-Laurent, D., Despons, M., and Payette, S.: The late Holocene record of aeolian and fire activity in northern Québec, Canada, *The Holocene*, 1, 201–208, <https://doi.org/10.1177/095968369100100302>, 1991.
- Finkelstein, K. and Ferland, M. A.: Back-barrier response to sea-level rise, eastern shore of Virginia, in: *Special Publications of SEPM*, edited by Nummedal, D., Pilkey, O. H., and Howard, J. D., vol. 41, pp. 145–155, The Society of Economic Paleontologists and Mineralogists, 1987.
- Fischer, A.: Stenalderboplader på bunden af Øresund. Afprøvning af en model Del 1, det centrale Øresund (Stone Age settlements at the bottom of Øresund), Tech. rep., Miljøministeriet, Skov- og Naturstyrelsen, marinarkæologiske forundersøgelser forud for etablering af en fast Øresundsforbindelse, 1993.
- Fischer, A.: Mennesket og havet i ældre stenalder (Man and the sea in the Palaeolithic), in: *Arkeologi och Naturvetenskap*, edited by Larsson, L., Berglund, B., and Bunte, C., vol. 6 of *Gyllenstiernska Krapperupsstiftelsens symposium*, pp. 277–297, Gyllenstiernska Krapperupsstiftelsen, Lund, 2005.
- Fitzhugh, W. W.: Environmental archeology and cultural systems in Hamilton Inlet, Labrador: A survey of the central Labrador coast from 3000 BC to the present, *Smithsonian Contributions to Anthropology* 16, Smithsonian Institution, <https://doi.org/10.5479/si.00810223.16.1>, 1972.
- Fitzhugh, W. W.: A maritime archaic sequence from Hamilton Inlet, Labrador, *Arctic Anthropology*, 12, 117–138, 1975.

- Fletcher, C. H., Van Pelt, J. E., Brush, G. S., and Sherman, J.: Tidal wetland record of Holocene sea-level movements and climate history, *Palaeogeography, Palaeoclimatology, Palaeoecology*, 102, 177–213, [https://doi.org/10.1016/0031-0182\(93\)90067-S](https://doi.org/10.1016/0031-0182(93)90067-S), 1993.
- Forbes, D. L., Shaw, J., and Eddy, B. G.: Late Quaternary sedimentation and the postglacial sea-level minimum in Port au Port Bay and vicinity, west Newfoundland, *Atlantic Geology*, 29, 1–26, <https://doi.org/10.4138/1986>, 1993.
- Forman, S. L. and Polyak, L.: Radiocarbon content of pre-bomb marine mollusks and variations in the ¹⁴C Reservoir age for coastal areas of the Barents and Kara Seas, Russia, *Geophysical Research Letters*, 24, 885–888, <https://doi.org/10.1029/97GL00761>, 1997.
- Forman, S. L., Mann, D. H., and Miller, G. H.: Late Weichselian and Holocene relative sea-level history of Bröggerhalvöya, Spitsbergen, *Quaternary Research*, 27, 41–50, [https://doi.org/10.1016/0033-5894\(87\)90048-2](https://doi.org/10.1016/0033-5894(87)90048-2), 1987.
- Forman, S. L., Lubinski, D., Miller, G. H., Matishov, G. G., Korsun, S., Snyder, J., Herlihy, F., Weihe, R., and Myslivets, V.: Postglacial emergence of western Franz Josef Land, Russian, and retreat of the Barents Sea Ice Sheet, *Quaternary Science Reviews*, 15, 77–90, [https://doi.org/10.1016/0277-3791\(95\)00090-9](https://doi.org/10.1016/0277-3791(95)00090-9), 1996.
- Forman, S. L., Lubinski, D. J., Zeeberg, J. J., Polyak, L., Miller, G. H., Matishov, G., and Tarasov, G.: Postglacial emergence and late Quaternary glaciation on northern Novaya Zemlya, Arctic Russia, *Boreas*, 28, 133–145, <https://doi.org/10.1111/j.1502-3885.1999.tb00210.x>, 1999.
- Forman, S. L., Lubinski, D. J., Ingólfsson, Ó., Zeeberg, J. J., Snyder, J. A., Siegert, M. J., and Matishov, G. G.: A review of postglacial emergence on Svalbard, Franz Josef Land and Novaya Zemlya, northern Eurasia, *Quaternary Science Reviews*, 23, 1391–1434, <https://doi.org/10.1016/j.quascirev.2003.12.007>, 2004.
- Freund, H. and Streif, H.: Natürliche Pegelmarken für Meeresspiegelschwankungen der letzten 2000 Jahre im Bereich der Insel Juist, *Petermanns Geographische Mitteilungen*, 143, 34–45, 2000.
- Gajewski, K. and Garralla, S.: Holocene vegetation histories from three sites in the tundra of northwestern Quebec, Canada, *Arctic and Alpine Research*, 24, 329–336, <https://doi.org/10.1080/00040851.1992.12002965>, 1992.
- Gawronski, J. H. and Zeeberg, J. J.: The wrecking of Barents' ship, in: *Northbound with Barents*, edited by Boyarsky, P. V. and Gawronski, J. H. G., pp. 89–92, Jan Mets, Amsterdam, 1997.
- Gayes, P. T., Scott, D. B., Collins, E. S., and Nelson, D. D.: A late Holocene sea-level fluctuation in South Carolina, *Special Publications of SEPM*, 48, 155–160, 1992.
- Gehrels, W. R.: Middle and late Holocene sea-level changes in eastern Maine reconstructed from foraminiferal saltmarsh stratigraphy and AMS ¹⁴C dates on basal peat, *Quaternary Research*, 52, 350–359, <https://doi.org/10.1006/qres.1999.2076>, 1999.
- Gehrels, W. R. and Belknap, D. F.: Neotectonic history of eastern Maine evaluated from historic sea-level data and ¹⁴C dates on salt-marsh peats, *Geology*, 21, 615–618, [https://doi.org/10.1130/0091-7613\(1993\)021<0615:NHOEME>2.3.CO;2](https://doi.org/10.1130/0091-7613(1993)021<0615:NHOEME>2.3.CO;2), 1993.
- Gehrels, W. R., Belknap, D. F., and Kelley, J. T.: Integrated high-precision analyses of Holocene relative sea-level changes: lessons from the coast of Maine, *Geological Society of America Bulletin*, 108, 1073–1088, [https://doi.org/10.1130/0016-7606\(1996\)108<1073:IHPAOH>2.3.CO;2](https://doi.org/10.1130/0016-7606(1996)108<1073:IHPAOH>2.3.CO;2), 1996.

- Gehrels, W. R., Belknap, D. F., Black, S., and Newnham, R. M.: Rapid sea-level rise in the Gulf of Maine, USA, since AD 1800, *The Holocene*, 12, 383–389, <https://doi.org/10.1191/0959683602hl555ft>, 2002.
- Gehrels, W. R., Milne, G. A., Kirby, J. R., Patterson, R. T., and Belknap, D. F.: Late Holocene sea-level changes and isostatic crustal movements in Atlantic Canada, *Quaternary International*, 120, 79–89, <https://doi.org/10.1016/j.quaint.2004.01.008>, 2004.
- Gehrels, W. R., Kirby, J. R., Prokoph, A., Newnham, R. M., Achterberg, E. P., Evans, H., Black, S., and Scott, D. B.: Onset of recent rapid sea-level rise in the western Atlantic Ocean, *Quaternary Science Reviews*, 24, 2083–2100, <https://doi.org/10.1016/j.quascirev.2004.11.016>, 2005.
- Gehrels, W. R., Sz Kornik, K., Bartholdy, J., Kirby, J. R., Bradley, S. L., Marshall, W. A., Heinemeier, J., and Pedersen, J. B. T.: Late Holocene sea-level changes and isostasy in western Denmark, *Quaternary Research*, 66, 288–302, <https://doi.org/10.1016/j.yqres.2006.05.004>, 2006.
- Gelumbauskaitė, L. Ž.: Character of sea level changes in the subsiding south-eastern Baltic Sea during Late Quaternary, *Baltica*, 22, 23–36, URL <https://baltica.gamtc.lt/en/publication/72/p-classmsnormalcharacter-of-sea-level-changes-in-the-subsidingsouth-east> 2009.
- Geyh, M., Streif, H., and Kudrass, H.-R.: Sea-level changes during the late Pleistocene and Holocene in the Strait of Malacca, *Nature*, 278, 441–443, <https://doi.org/10.1038/278441a0>, 1979.
- Girininkas, A. and Žulkus, V.: Baltijos jūros krantai ir žmonės ankstyvajame holocene (The shores and people of the Baltic Sea in the early Holocene), in: *Jūros Ir Krantų Tyrimai, Konferencijos medžiaga*, pp. 69–72, URL <http://apc.ku.lt/krantai2017/index.php/svarbiausios-datos/>, 2017.
- Glaser, P. H., Hansen, B. C., Siegel, D. I., Reeve, A. S., and Morin, P. J.: Rates, pathways and drivers for peatland development in the Hudson Bay Lowlands, northern Ontario, Canada, *Journal of Ecology*, 92, 1036–1053, <https://doi.org/10.1111/j.0022-0477.2004.00931.x>, 2004.
- Glazovskiy, A., Näslund, J.-O., and Zale, R.: Deglaciation and shoreline displacement on Alexandra Land, Franz Josef Land, *Geografiska Annaler: Series A, Physical Geography*, 74, 283–293, <https://doi.org/10.1080/04353676.1992.11880371>, 1992.
- Glückert, G.: Östersjöns postglaciala strandförskjutning och skogens historia på Åland (The post-glacial shoreline changes of the Baltic Sea and the history of forests in Åland), vol. 34 of *Turun yliopiston maaperägeologian osaston julkaisuja*, Turun yliopisto, 1978.
- Glückert, G., Illmer, K., Kankainen, T., Rantala, P., and Räsänen, M.: Littoistenjärven ympäristön kasvillisuuden kehitys jääkauden jälkeen ja järven luonnollinen happamoituminen (Evolution of the surrounding vegetation of Lake Littoistenjärvi after the Ice Age and natural acidification of the lake), *Turun yliopiston maaperägeologian osaston julkaisuja*, 75, 1–27, 1992.
- Glückert, G.: Post-Glacial Shore-Level Displacement of the Baltic in SW Finland, *Annales Academiae Scientiarum Fennicae Series A. III, Geologica-geographica*, 118, 1–92, 1976.
- Glückert, G.: Das Deltakomplex von Kiikalannummi am 3. Salpausselkä in Südwestfinland (The Kiikalannummi delta complex on the 3rd Salpausselkä in southwestern Finland), *Publication of the Department of Quaternary Geology* 35, University of Turku, 1978.

- Goodwin, I. D.: Holocene Deglaciation, Sea-Level Change, and the Emergence of the Windmill Islands, Budd Coast, Antarctica, *Quaternary Research*, 40, 55–69, <https://doi.org/10.1006/qres.1993.1057>, 1993.
- Goodwin, I. D. and Zweck, C.: Glacio-isostasy and Glacial Ice Load at Law Dome, Wilkes Land, East Antarctica, *Quaternary Research*, 53, 285–293, <https://doi.org/10.1006/qres.1999.2125>, 2000.
- Govare, É. and Gangloff, P.: Paléoenvironnement d' une plage tardiglaciaire de 10 580 ans BP dans la région de Charlevoix, Québec, *Géographie physique et Quaternaire*, 43, 147–160, <https://doi.org/10.7202/032766ar>, 1989.
- Gowan, E. J., Tregoning, P., Purcell, A., Montillet, J.-P., and McClusky, S.: A model of the western Laurentide Ice Sheet, using observations of glacial isostatic adjustment, *Quaternary Science Reviews*, 139, 1–16, <https://doi.org/10.1016/j.quascirev.2016.03.003>, 2016.
- Gowan, E. J., Zhang, X., Khosravi, S., Rovere, A., Stocchi, P., Hughes, A. L. C., Gyllencreutz, R., Mangerud, J., Svendsen, J., and Lohmann, G.: A new global ice sheet reconstruction for the past 80 000 years, *Nature Communications*, 12, 1199, <https://doi.org/10.1038/s41467-021-21469-w>, 2021.
- Grant, D. R.: Quaternary geology of St. Anthony - Blanc-Sablon area, Newfoundland and Quebec, Memoir 427, Geological Survey of Canada, <https://doi.org/10.4095/183880>, 1992.
- Grant, D. R.: Quaternary geology of Port Saunders map area, Newfoundland, Paper 91-20, Geological Survey of Canada, <https://doi.org/10.4095/194038>, 1994.
- Grant, K. M., Rohling, E. J., Bronk Ramsey, C., Cheng, H., Edwards, R. L., Florindo, F., Heslop, D., Marra, F., Roberts, A. P., Tamisiea, M. E., and Williams, F.: Sea-level variability over five glacial cycles, *Nature Communications*, 5, 1–9, <https://doi.org/10.1038/ncomms6076>, 2014.
- Gray, J., de Boutray, B., Hillaire-Marcel, C., and Lauriol, B.: Postglacial emergence of the west coast of Ungava Bay, Quebec, *Arctic and Alpine Research*, 12, 19–30, <https://doi.org/10.1080/00040851.1980.12004160>, 1980.
- Gray, J., Lauriol, B., Bruneau, D., and Ricard, J.: Postglacial emergence of Ungava Peninsula, and its relationship to glacial history, *Canadian Journal of Earth Sciences*, 30, 1676–1696, <https://doi.org/10.1139/e93-147>, 1993.
- Gray, J. T.: Patterns of ice flow and deglaciation chronology for southern coastal margins of Hudson Strait and Ungava Bay, in: *Marine geology of Hudson Strait and Ungava Bay, Eastern Arctic Canada: Late Quaternary sediments, depositional environments, and late glacial–deglacial history derived from marine and terrestrial studies*, edited by MacLean, B., vol. 566 of *Bulletin*, pp. 201–213, Geological Survey of Canada, Ottawa, Ontario, <https://doi.org/10.4095/212207>, 2001.
- Gray, J. T. and Lauriol, B.: Dynamics of the late Wisconsin ice sheet in the Ungava Peninsula interpreted from geomorphological evidence, *Arctic and Alpine Research*, 17, 289–310, <https://doi.org/10.1080/00040851.1985.12004037>, 1985.
- Griede, J. W.: Het ontstaan van Frieslands Noordhoek: een fysisch-geografisch onderzoek naar de Holocene ontwikkeling van een zeeleigebied (The origin of Friesland's Noordhoek: a physical-geographical study of the Holocene development of a sea clay area), Ph.D. thesis, Free University Amsterdam, 1978.

- Grigorieva, A. K.: Palynological Characteristics of the Late Pleistocene Sediments of West-siberian Polar Regions, Ph.D. thesis, Lomonosov Moscow State University, Moscow, Soviet Union, summary of the Thesis for a Degree of Doctor of Philosophy (Geographical Science), Speciality 25.00.25 - Geomorphology and Evolutional Geography (In Russian), 1987.
- Grosswald, M. E.: Raised beaches in Franz Josef Land and the Late-Quaternary history of its ice sheets, *Glaciologischeskiye Issl*, 9, 283–293, (in Russian), 1963.
- Grosswald, M. G.: *Glaciers of Franz Josef Land*, Nauka, Moscow, Soviet Union, 1973.
- Grudzinska, I.: Paleovides izmaiņu atspoguļojums dažādas ģenēzes ezeru nogulumos (Reflection of paleoenvironmental conditions in lake sediments of different genesis), Master's thesis, University of Latvia, Faculty of Geography and Earth Sciences, Department of Environmental Sciences, Riga, Latvia, 2011.
- Grudzinska, I.: Diatom stratigraphy and relative sea level changes of the eastern Baltic Sea over the Holocene, Ph.D. thesis, Tallinn University of Technology, URL <https://digikogu.taltech.ee/et/Item/fcf2d9e2-8f9d-49a7-aa53-990e22afe2dd>, 2015.
- Grudzinska, I., Saarse, L., Vassiljev, J., and Heinsalu, A.: Mid- and late- Holocene shoreline changes along the southern coast of the Gulf of Finland, *Bulletin of the Geological Society of Finland*, 85, 19–34, <https://doi.org/10.17741/bgsf/85.1.002>, 2013.
- Grudzinska, I., Saarse, L., Vassiljev, J., and Heinsalu, A.: Biostratigraphy, shoreline changes and origin of the Limnea Sea lagoons in northern Estonia: the case study of Lake Harku, *Baltica*, 27, 15–24, <https://doi.org/10.5200/baltica.2014.27.02>, 2014.
- Grudzinska, I., Vassiljev, J., Saarse, L., Reitalu, T., and Veski, S.: Past environmental change and seawater intrusion into coastal Lake Lilaste, Latvia, *Journal of Paleolimnology*, 57, 257–271, <https://doi.org/10.1007/s10933-017-9945-3>, 2017.
- Gurevich, V. I. and Liyva, A. A.: Возраст оз. Могильного // Реликтовое озеро Могильное (The age of Lake Mogilnoye // Relic lake Mogilnoye), *Реликтовое озеро Могильное. Л.: Наука (L.: Science. S.)*, -, 102–104, 1975.
- Gurina, N. N.: Новые исследования в северо-западной части Кольского полуострова (New studies in the northwestern part of Kola Peninsula), *Крат. сообщения Ин-та археологии (Short Communications of the Institute of Archeology)*, 126, 94–99, 1971.
- Gusev, E. A., Anikina, N. J., Arslanov, K. A., Bondarenko, S. A., Derevjanko, L. G., Molod'kov, A. N., Pushina, Z. V., Rekant, P. V., and Stepanova, G. V.: Quaternary sediments and palaeogeography of Sibiriakov Island in the last 50 ka, *Proceedings of the Russian Geographical Society*, 145, 65–79, (in Russian), 2013a.
- Gusev, E. A., Bolshiyarov, D. Y., Dymov, V. A., Sharin, V. V., and Arslanov, K. A.: Голоценовые морские террасы южных островов Земли Франца-Иосифа (Holocene marine terraces of the southern Franz-Josef Land Islands), *Проблемы Арктики и Антарктики*, 97, 103, 2013b.
- Gutierrez, B. T., Uchupi, E., Driscoll, N. W., and Aubrey, D. G.: Relative sea-level rise and the development of valley-fill and shallow-water sequences in Nantucket Sound, Massachusetts, *Marine Geology*, 193, 295–314, [https://doi.org/10.1016/S0025-3227\(02\)00665-5](https://doi.org/10.1016/S0025-3227(02)00665-5), 2003.
- H., K.: Läänemere geoloogiline areng hilisglatsiaalis ja holotseenis Eesti territooriumil (Geological evolution of the Baltic Sea in the Late Palaeolithic and Holocene on Estonian territory), Tech. rep., ENSV TA Geoloogia Instituut, unpublished report in State Archives, 1975.

- Haarnagel, W.: Die spätbronze-, früheisenzeitliche Gehöftsiedlung Jemgum bei Leer auf dem linken Ufer der Ems, *Die Kunde Neue Folge*, 8, 2–44, 1957.
- Haarnagel, W.: Die Ergebnisse der Grabung auf der ältereisenzeitlichen Siedlung Boomborg/Hatzum, Kr. Leer, in den Jahren von 1965 bis 1967, *Neue Ausgrabungen und Forschungen in Niedersachsen*, 4, 58–97, 1969.
- Haarnagel, W.: Die Grabung Feddersen Wierde. Methode, Hausbau, Siedlungs- und Wirtschaftsform sowie Sozialstruktur, in: *Feddersen Wierde*, vol. 2, pp. 1–364, Steiner, 1979.
- Haarnagel, W.: Die Besiedlung im nordwestdeutschen Küstengebiet in ihrer Abhängigkeit von Meeresspiegelschwankungen und Sturmfluten, in: *Transgression en occupatiegeschiedenis in de kustgebieden van Nederland en België*, edited by Verhulst, A. and Gottschalk, M. K. E., pp. 209–239, Belgisch Centrum voor Landelijke Geschiedenis, 1980.
- Habicht, H.-L., Rosentau, A., Jöeleht, A., Heinsalu, A., Kriiska, A., Kohv, M., Hang, T., and Aunap, R.: GIS-based multiproxy coastline reconstruction of the eastern Gulf of Riga, Baltic Sea, during the Stone Age, *Boreas*, 46, 83–99, <https://doi.org/10.1111/bor.12157>, 2017.
- Hafsten, U.: Late and Post-Weichselian shore level changes in south Norway, in: *The Quaternary History of the North Sea*, vol. 2 of *Acta Universitatis Upsaliensis Symposia Universitatis Upsaliensis Annum Quingentesimum Celebrantis*, pp. 45–59, -, Uppsala, Sweden, 1979.
- Haila, H. and Raukas, A.: Ancylus Lake, in: *Geology of the Gulf of Finland*, edited by Raukas, A. and Hyvärinen, H., pp. 283–296, Estonian Academy of Sciences, Tallinn, 1992.
- Haila, H., Sarmaja-Korjonen, K., and Uutela, A.: Development of a Litorina Bay at Espoo, near Porvoo, southern Finland, *Bulletin of the Geological Society of Finland*, 63, 105–119, <https://doi.org/10.17741/bgsf/63.2.004>, 1991.
- Håkansson, S.: University of Lund radiocarbon dates XIII, *Radiocarbon*, 22, 1045–1063, <https://doi.org/10.1017/S0033822200011553>, 1980.
- Hall, B. L., Baroni, C., and Denton, G. H.: Holocene relative sea-level history of the Southern Victoria Land Coast, Antarctica, *Global and Planetary Change*, 42, 241–263, <https://doi.org/10.1016/j.gloplacha.2003.09.004>, ice sheets and neotectonics, 2004.
- Hanebuth, T., Stattegger, K., and Grootes, P. M.: Rapid flooding of the Sunda Shelf: A late-glacial sea-level record, *Science*, 288, 1033–1035, <https://doi.org/10.1126/science.288.5468.1033>, 2000.
- Hanebuth, T. J. J., Stattegger, K., Schimanski, A., Lüdmann, T., and Wong, H. K.: Late Pleistocene forced-regressive deposits on the Sunda Shelf (Southeast Asia), *Marine Geology*, 199, 139–157, [https://doi.org/10.1016/S0025-3227\(03\)00129-4](https://doi.org/10.1016/S0025-3227(03)00129-4), 2003.
- Hanebuth, T. J. J., Stattegger, K., and Bojanowski, A.: Termination of the Last Glacial Maximum sea-level lowstand: The Sunda-Shelf data revisited, *Global and Planetary Change*, 66, 76–84, <https://doi.org/10.1016/j.gloplacha.2008.03.011>, quaternary sea-level changes : Records and Processes, 2009.
- Hanebuth, T. J. J., Proske, U., Saito, Y., Nguyen, V. L., and Ta, T. K. O.: Early growth stage of a large delta – Transformation from estuarine-platform to deltaic-progradational conditions (the northeastern Mekong River Delta, Vietnam), *Sedimentary Geology*, 261–262, 108–119, <https://doi.org/10.1016/j.sedgeo.2012.03.014>, 2012.

- Hanisch, J.: Neue Meeresspiegeldaten aus dem Raum Wangerooge, *E&G Quaternary Science Journal*, 30, 221–228, <https://doi.org/10.3285/eg.30.1.18>, 1980.
- Hansen, J. M.: Sedimentary history of the island Læsø, Denmark, *Bulletin of the Geological Society of Denmark*, 26, 217–236, URL <https://2dggf.dk/xpdf/bull26-03-04-217-236.pdf>, 1977.
- Hansson, A.: Submerged Landscapes in the Hanö Bay : Early Holocene shoreline displacement and human environments in the southern Baltic Basin, Ph.D. thesis, Lund University, URL https://lup.lub.lu.se/search/files/43355942/Lundqua_thesis_85_Hansson_kappa.pdf, 2018.
- Hansson, A., Björck, S., Heger, K., Holmgren, S., Linderson, H., Magnell, O., Nilsson, B., Rundgren, M., Sjöström, A., and Hammarlund, D.: Shoreline displacement and human resource utilization in the southern Baltic Basin coastal zone during the early Holocene: New insights from a submerged Mesolithic landscape in south-eastern Sweden, *The Holocene*, 28, 721–737, <https://doi.org/10.1177/0959683617744262>, 2018a.
- Hansson, A., Nilsson, B., Sjöström, A., Björck, S., Holmgren, S., Linderson, H., Magnell, O., Rundgren, M., and Hammarlund, D.: A submerged Mesolithic lagoonal landscape in the Baltic Sea, south-eastern Sweden –Early Holocene environmental reconstruction and shore-level displacement based on a multiproxy approach, *Quaternary International*, 463, 110–123, <https://doi.org/10.1016/j.quaint.2016.07.059>, *advances in Geoarchaeology Research - Landscape Evolution, Environmental Change & Human Activities*, 2018b.
- Hansson, A., Hammarlund, D., Landeschi, G., Sjöström, A., and Nilsson, B.: A new early Holocene shoreline displacement record for Blekinge, southern Sweden, and implications for underwater archaeology, *Boreas*, 48, 57–71, <https://doi.org/10.1111/bor.12339>, 2019.
- Harders, R., Dehde, B., Diesing, M., Gelhardt, M., and Schwarzer, K.: Postglacial development of Neustadt Bay in the western Baltic Sea, *Meyniana*, 57, 37–60, 2005.
- Hardy, L.: Contribution à l'étude géomorphologique de la portion Québécoise des basses terres de la Baie de James, Ph.D. thesis, McGill University, Montreal, Quebec, Canada, 1976.
- Harrington, C.: Quaternary vertebrates of Québec: a summary, *Géographie physique et Quaternaire*, 57, 85–94, <https://doi.org/10.7202/010332ar>, 2003.
- Hassan, K. b.: Holocene sea level changes in Kelang and Kuantan, Peninsular Malaysia, Ph.D. thesis, Durham University, Durham, United Kingdom, URL <http://etheses.dur.ac.uk/3786/>, 2001.
- Hayashi, M. and Yoshida, Y.: Holocene raised beaches in the Lützw-Holm Bay region, *Memoirs of National Institute of Polar Research. Special issue*, 50, 49–84, URL <http://id.nii.ac.jp/1291/00002261/>, 1994.
- Heaton, T. J., Köhler, P., Butzin, M., Bard, E., Reimer, R. W., Austin, W. E. N., Bronk Ramsey, C., Grootes, P. M., Hughen, K. A., Kromer, B., Reimer, P. J., Adkins, J., Burke, A., Cook, M. S., Olsen, J., and Skinner, L. C.: Marine20–The Marine Radiocarbon Age Calibration Curve (0–55,000 cal BP), *Radiocarbon*, 62, 779–820, <https://doi.org/10.1017/RDC.2020.68>, 2020.
- Hede, M. U., Sander, L., Clemmensen, L. B., Kroon, A., Pejrup, M., and Nielsen, L.: Changes in Holocene relative sea-level and coastal morphology: A study of a raised beach ridge system on Samsø, southwest Scandinavia, *The Holocene*, 25, 1402–1414, <https://doi.org/10.1177/0959683615585834>, 2015.

- Hede, S. U.: Prehistoric settlements and Holocene relative sea-level changes in north-west Sjælland, Denmark, *Bulletin of the Geological Society of Denmark*, 50, 141–149, <https://doi.org/10.37570/bgsd-2003-50-11>, 2003.
- Hedenström, A. and Risberg, J.: Shore displacement in northern Uppland during the last 6500 calendar years, SKB Technical Report 03-17, Svensk Kärnbränslehantering AB, URL <https://www.skb.com/publication/20970>, 2003.
- Heinrich, C., Anders, S., and Schwarzler, K.: Late Pleistocene and early Holocene drainage events in the eastern Fehmarn Belt and Mecklenburg Bight, SW Baltic Sea, *Boreas*, 47, 754–767, <https://doi.org/10.1111/bor.12298>, 2018.
- Heinsalu, A.: Diatom stratigraphy and palaeoenvironment of the Yoldia Sea in northern Estonia, *Proceedings of the Estonian Academy of Sciences, Geology*, 49, 218–243, 2000.
- Helle, S. K.: Early post-deglaciation shorelines and sea-level changes along Hardangerfjorden and adjacent fjord areas, W. Norway, Ph.D. thesis, The University of Bergen, Bergen, Norway, 2008.
- Hesp, P. A., Hung, C. C., Hilton, M., Ming, C. L., and Turner, I. M.: A first tentative Holocene sea-level curve for Singapore, *Journal of Coastal Research*, 14, 308–314, URL <http://www.jstor.org/stable/4298779>, 1998.
- Héту, B.: Déglaciation, émergence des terres et pergélisol tardiglaciaire dans la région de Rimouski, Québec, in: *Il y a 8000 ans à Rimouski... Paléoécologie et archéologie d'un site de la culture plano*, vol. 22 of *Paléo-Québec*, pp. 5–48, Recherches amérindiennes au Québec, Montréal, QC, Canada, 1994.
- Héту, B.: La déglaciation de la région de Rimouski, Bas-Saint-Laurent (Québec): indices d'une récurrence glaciaire dans la mer de Goldthwait entre 12 400 et 12 000 BP, *Géographie physique et Quaternaire*, 52, 325–347, 1998.
- Héту, B. and Bail, P.: Évolution postglaciaire du régime hydrosédimentaire et vitesse de l'ablation dans un petit bassin-versant des Appalaches près de Rimouski (Bas-Saint-Laurent, Québec), *Géographie physique et Quaternaire*, 50, 351–363, <https://doi.org/10.7202/033105ar>, 1996.
- Hibbert, F. D., Rohling, E. J., Dutton, A., Williams, F. H., Chutcharavan, P. M., Zhao, C., and Tamisiea, M. E.: Coral indicators of past sea-level change: A global repository of U-series dated benchmarks, *Quaternary Science Reviews*, 145, 1–56, <https://doi.org/10.1016/j.quascirev.2016.04.019>, 2016.
- Higelke, B., Kühn, H.-J., and Müller-Wille, M.: Siedelräume: Schleswig-Holstein, in: *Archäologische und naturwissenschaftliche Untersuchungen an ländlichen und städtischen Siedlungen im deutschen Küstengebiet vom 5. Jh. v. Chr. bis zum 11. Jh. n. Chr.* 1, *Ländliche Siedlungen*, edited by Kossack, G., Behre, K.-E., and Schmid, P., Verlag Chemie, Weinheim, 1984.
- Hijma, M. P. and Cohen, K. M.: Timing and magnitude of the sea-level jump precluding the 8200 yr event, *Geology*, 38, 275–278, <https://doi.org/10.1130/G30439.1>, 2010.
- Hijma, M. P. and Cohen, K. M.: Holocene sea-level database for the Rhine-Meuse Delta, The Netherlands: implications for the pre-8.2 ka sea-level jump, *Quaternary Science Reviews*, 214, 68–86, <https://doi.org/10.1016/j.quascirev.2019.05.001>, 2019.
- Hijma, M. P., Cohen, K. M., Hoffmann, G., Van der Spek, A. J. F., and Stouthamer, E.: From river valley to estuary: the evolution of the Rhine mouth in the early to middle Holocene (western Netherlands, Rhine-Meuse delta), *Netherlands Journal of Geosciences*, 88, 13–53, <https://doi.org/10.1017/S0016774600000986>, 2009.

- Hillaire-Marcel, C.: La déglaciation et le relèvement isostatique sur la côte est de la baie d' Hudson, *Cahiers de géographie du Québec*, 20, 185–220, <https://doi.org/10.7202/021319ar>, 1976.
- Hirakawa, K. and Sawagaki, T.: 宗谷海岸の隆起海成堆積物から得られた貝化石の 14C 年代 –JARE-35 (1993-94) の資料– (Radiocarbon dates of fossil shells from raised beach sediments along the Soya Coast, East Antarctica –A report on a geomorphological survey during JARE-35 (1993-94)–), *南極資料 (Antarctic Record)*, 42, 151–167, <https://doi.org/10.15094/00009042>, 1998.
- Hjort, C., Ingólfsson, ◆., Möller, P., and Lirio, J. M.: Holocene glacial history and sea-level changes on James Ross Island, Antarctic Peninsula, *Journal of Quaternary Science*, 12, 259–273, [https://doi.org/10.1002/\(SICI\)1099-1417\(199707/08\)12:4<259::AID-JQS307>3.0.CO;2-6](https://doi.org/10.1002/(SICI)1099-1417(199707/08)12:4<259::AID-JQS307>3.0.CO;2-6), 1997.
- Hodgetts, L. M.: The changing Pre-Dorset landscape of SW Hudson Bay, Canada, *Journal of Field Archaeology*, 32, 353–367, <https://doi.org/10.1179/009346907791071467>, 2007.
- Hodgson, D. A., Verleyen, E., Vyverman, W., Sabbe, K., Leng, M. J., Pickering, M. D., and Keely, B. J.: A geological constraint on relative sea level in Marine Isotope Stage 3 in the Larsemann Hills, Lambert Glacier region, East Antarctica (31 366–33 228 cal yr BP), *Quaternary Science Reviews*, 28, 2689–2696, <https://doi.org/10.1016/j.quascirev.2009.06.006>, 2009.
- Hodgson, D. A., Whitehouse, P. L., De Cort, G., Berg, S., Verleyen, E., Tavernier, I., Roberts, S. J., Vyverman, W., Sabbe, K., and O'Brien, P.: Rapid early Holocene sea-level rise in Prydz Bay, East Antarctica, *Global and Planetary Change*, 139, 128–140, <https://doi.org/10.1016/j.gloplacha.2015.12.020>, 2016.
- Hoffmann, G., Schmedemann, N., and Schafmeister, M.-T.: Relative sea-level curve for SE Rugen and Usedom Island (SW Baltic Sea coast, Germany) using decompacted profiles, *Zeitschrift der Deutschen Gesellschaft für Geowissenschaften*, 160, 69–78, <https://doi.org/10.1127/1860-1804/2009/0160-0069>, 2009.
- Hogg, A. G., Heaton, T. J., Hua, Q., Palmer, J. G., Turney, C. S., Southon, J., Bayliss, A., Blackwell, P. G., Boswijk, G., Bronk Ramsey, C., Pearson, C., Petchey, F., Reimer, P., Reimer, R., and Wacker, L.: SHCal20 Southern Hemisphere calibration, 0–55,000 years cal BP, *Radiocarbon*, 62, 759–778, <https://doi.org/10.1017/RDC.2020.59>, 2020.
- Horton, B. P., Gibbard, P. L., Mine, G. M., Morley, R. J., Purintavaragul, C., and Stargardt, J. M.: Holocene sea levels and palaeoenvironments, Malay-Thai Peninsula, southeast Asia, *The Holocene*, 15, 1199–1213, <https://doi.org/10.1191/0959683605hl891rp>, 2005.
- Horton, B. P., Peltier, W. R., Culver, S. J., Drummond, R., Engelhart, S. E., Kemp, A. C., Mallinson, D., Thieler, E. R., Riggs, S. R., Ames, D. V., and Thomson, K. H.: Holocene sea-level changes along the North Carolina Coastline and their implications for glacial isostatic adjustment models, *Quaternary Science Reviews*, 28, 1725–1736, <https://doi.org/10.1016/j.quascirev.2009.02.002>, *quaternary Ice Sheet-Ocean Interactions and Landscape Responses*, 2009.
- Hyvärinen, H.: Interpretation of stratigraphical evidence of sea-level history: a *Litorina* site near Helsinki, southern Finland, in: *Annales Academiae Scientiarum Fennicae Series A. III. Geologica - Geographica*, vol. 134, pp. 139–149, *Suomalainen tiedeakatemia*, Helsinki, studies on the Baltic shorelines and sediments indicating relative sea-level changes : proceedings of the symposium of INQUA subcommission on shorelines of northwestern Europe, Lammi 13th September 1981, 1982.
- Hyvärinen, H.: The *Mastogloia* stage in the Baltic Sea history: diatom evidence from southern Finland, *Bulletin of the Geological Society of Finland*, 56, 99–115, <https://doi.org/10.17741/bgsf/56.1-2.007>, 1984.

- Hyvärinen, H., Raukas, A., and Kessel, H.: Mastogloia and Litorina Seas, in: *Geology of the Gulf of Finland*, edited by Raukas, A. and Hyvärinen, H., pp. 296–311, Estonian Academy of Sciences, Tallinn, 1992.
- Hyvärinen, H.: Helsingin seudun rannansiirtyminen Litorina-aikana Sipoosta tutkitun näytesarjan valossa. (a stratigraphical site relevant to the Litorina shore displacement near Helsinki), *Terra*, 91, 15–20, 1979.
- Igarashi, A., Harada, N., and Moriwaki, K.: Marine fossils of 30–40 ka in raised beach deposits, and late pleistocene glacial history around Lützow Holm Bay, East Antarctica, *Proceedings of the NIPR Symposium on Antarctic Geosciences*, 8, 219–229, <https://doi.org/10.15094/00002799>, 1995a.
- Igarashi, A., Numanami, H., Tsuchiya, Y., Harada, N., Fukuchi, M., and Saito, T.: Radiocarbon ages of molluscan shell and fossils in raised beach deposits along the east coast of Lützow Holm Bay, Antarctica, determined by accelerator mass-spectrometry, *Proceedings of the NIPR Symposium on Polar Biology*, 8, 154–162, <https://doi.org/10.15094/00005277>, 1995b.
- Ilves, E., Liiva, A., and Punning, J. M.: *Radiocarbon Method and Its Application in Estonian Quaternary Geology and Archaeology*, Tallinn: Academy of Sciences of the ESSR, 1974.
- Ishiwa, T., Yokoyama, Y., Okuno, J., Obrochta, S., Uehara, K., Ikehara, M., and Miyairi, Y.: A sea-level plateau preceding the Marine Isotope Stage 2 minima revealed by Australian sediments, *Scientific reports*, 9, 6449, <https://doi.org/10.1038/s41598-019-42573-4>, 2019.
- Ishiwa, T., Okuno, J., and Suganuma, Y.: Excess ice loads in the Indian Ocean sector of East Antarctica during the last glacial period, *Geology*, 49, 1182–1186, <https://doi.org/10.1130/G48830.1>, 2021.
- Jaanits, L. and Jaanits, K.: Ausgrabungen der frühmesolithischen Siedlung von Pulli (Excavations of the early Mesolithic settlement of Pulli), *Eesti NSV Teaduste Akadeemia Toimetised, Ühiskonnateadused*, 27, 56–63, 1978.
- Jaanits, L. and Liiva, A.: Eesti vanima ajaloo kronoloogia ja radiosüsiniku meetod, *Eesti NSV Teaduste Akadeemia 1965–1972*, pp. 157–161, 1973.
- James, T. S., Gowan, E. J., Wada, I., and Wang, K.: Viscosity of the asthenosphere from glacial isostatic adjustment and subduction dynamics at the northern Cascadia subduction zone, British Columbia, Canada, *Journal of Geophysical Research: Solid Earth*, 114, B04 405, <https://doi.org/10.1029/2008JB006077>, 2009.
- Jelgersma, S.: *Holocene sea-level changes in the Netherlands*, Mededelingen geologische stichting, 7, Leiden University, 1961.
- Jelgersma, S.: Sea-level changes in the North Sea basin, *Acta Universitatis Upsaliensis, Symposia Universitatis Upsaliensis Annum Quingentesimum Celebrantis*, 2, 233–248, 1979.
- Jensen, J. B. and Bennike, O.: Geological setting as background for methane distribution in Holocene mud deposits, Århus Bay, Denmark, *Continental Shelf Research*, 29, 775–784, <https://doi.org/10.1016/j.csr.2008.08.007>, 2009.
- Jensen, J. B. and Stecher, O.: Paraglacial barrier–lagoon development in the late pleistocene Baltic Ice Lake, southwestern Baltic, *Marine Geology*, 107, 81–101, [https://doi.org/10.1016/0025-3227\(92\)90070-X](https://doi.org/10.1016/0025-3227(92)90070-X), 1992.
- Jensen, J. B., Bennike, O., Witkowski, A., Lemke, W., and Kuijpers, A.: The Baltic Ice Lake in the southwestern Baltic: sequence-, chrono- and biostratigraphy, *Boreas*, 26, 217–236, <https://doi.org/10.1111/j.1502-3885.1997.tb00853.x>, 1997.

- Jensen, J. B., Petersen, K. S., Konradi, P., Kuijpers, A., Bennike, O., Lemke, W., and Endler, R.: Neotectonics, sea-level changes and biological evolution in the Fennoscandian Border Zone of the southern Kattegat Sea, *Boreas*, 31, 133–150, <https://doi.org/10.1111/j.1502-3885.2002.tb01062.x>, 2002.
- Jessen, C., Christensen, C., and Nielsen, B. H.: Postglacial relative sea-level rise in the Limfjord region, northern Jutland, Denmark, *Boreas*, 48, 119–130, <https://doi.org/10.1111/bor.12350>, 2019.
- Johnson, J. S., Bentley, M. J., and Gohl, K.: First exposure ages from the Amundsen Sea Embayment, West Antarctica: The Late Quaternary context for recent thinning of Pine Island, Smith, and Pope Glaciers, *Geology*, 36, 223–226, <https://doi.org/10.1130/G24207A.1>, 2008.
- Jordan, R.: Pollen diagrams from Hamilton Inlet, central Labrador, and their environmental implications for the northern Maritime Archaic, *Arctic Anthropology*, 12, 92–116, 1975.
- Jungner, H. and Sonninen, E.: Radiocarbon dates II, Tech. rep., University of Helsinki, URL <https://epic.awi.de/id/eprint/50070/>, 1983.
- Kaland, P. E., Krzywinski, K., and Stabell, B.: Radiocarbon-dating of transitions between marine and lacustrine sediments and their relation to the development of lakes, *Boreas*, 13, 243–258, <https://doi.org/10.1111/j.1502-3885.1984.tb00071.x>, 1984.
- Kasper, J. N. and Allard, M.: Late-Holocene climatic changes as detected by the growth and decay of ice wedges on the southern shore of Hudson Strait, northern Québec, Canada, *The Holocene*, 11, 563–577, <https://doi.org/10.1191/095968301680223512>, 2001.
- Kaye, C. A. and Barghoorn, E. S.: Late Quaternary sea-level change and crustal rise at Boston, Massachusetts, with notes on the autocompaction of peat, *Geological Society of America Bulletin*, 75, 63–80, [https://doi.org/10.1130/0016-7606\(1964\)75\[63:LQSCAC\]2.0.CO;2](https://doi.org/10.1130/0016-7606(1964)75[63:LQSCAC]2.0.CO;2), 1964.
- Kelley, J. T., Dickson, S. M., Belknap, D. F., and Stuckenrath Jr, R.: Sea-level change and late Quaternary sediment accumulation on the southern Maine inner continental shelf, in: *Quaternary Coasts of the United States*, edited by Wehmler, J. and Fletcher, C., vol. 48 of *Special Publications of SEPM*, pp. 23–34, -, 1992.
- Kelley, J. T., Gehrels, W. R., and Belknap, D. F.: Late Holocene relative sea-level rise and the geological development of tidal marshes at Wells, Maine, USA, *Journal of Coastal Research*, 11, 136–153, 1995.
- Kemp, A. C.: High resolution studies of late Holocene relative sea-level change (North Carolina, USA), Ph.D. thesis, University of Pennsylvania, Philadelphia, Pennsylvania, United States, 2009.
- Kemp, A. C., Wright, A. J., Barnett, R. L., Hawkes, A. D., Charman, D. J., Sameshima, C., King, A. N., Mooney, H. C., Edwards, R. J., Horton, B. P., et al.: Utility of salt-marsh foraminifera, testate amoebae and bulk-sediment $\delta^{13}\text{C}$ values as sea-level indicators in Newfoundland, Canada, *Marine Micropaleontology*, 130, 43–59, <https://doi.org/10.1016/j.marmicro.2016.12.003>, 2017.
- Kessel, H.: On the age of Holocene transgressions of the Baltic Sea in Estonia by palynological analysis, *Baltica*, 1, 101–115, 1963.
- Kessel, H. and Punning, J. M.: ОБ АБСОЛЮТНОМ ВОЗРАСТЕ ГОЛОЦЕНОВЫХ ТРАНСГРЕССИЙ БАЛТИКИ НА ТЕРРИТОРИИ ЭСТОНИИ (On the absolute age of Holocene transgressions of the Baltic Sea in the Estonian Territory), *Eesti NSV Teaduste Akadeemia Toimetised. Keemia. Geoloogia*, 18, 141–153, <https://doi.org/10.3176/chem.geol.1969.2.04>, 1969a.

- Kessel, H. and Punning, J.-M.: О РАСПРОСТРАНЕНИИ И СТРАТИГРАФИИ ОТЛОЖЕНИЙ ИОЛЬДИЕВОГО МОРЯ НА ТЕРРИТОРИИ ЭСТОНИИ (On the distribution and stratigraphy of the Yoldia Sea sediments in Estonian Territory), *Eesti NSV Teaduste Akadeemia Toimetised. Keemia. Geoloogia*, 18, 154–163, <https://doi.org/10.3176/chem.geol.1969.2.05>, 1969b.
- Kessel, H. and Punning, J.-M.: О ВОЗРАСТЕ АНЦИЛОВОЙ СТАДИИ В ЭСТОНИИ (ПО РАДИОМЕТРИЧЕСКИМ ДАННЫМ) (About the age of the Ancylus Stage in Estonia (radiometric datings)), *Eesti NSV Teaduste Akadeemia Toimetised. Keemia. Geoloogia*, 23, 59–64, <https://doi.org/10.3176/chem.geol.1974.1.09>, 1974.
- Kiden, P.: Holocene water level movements in the lower Scheldt perimarine area, in: Quaternary sea-level investigations from Belgium: a contribution to IGCP Project 200, edited by Baeteman, C., vol. 200 of *Professional Paper*, pp. 1–19, Geological Survey of Belgium, Brussel, URL <https://www.vliz.be/nl/open-marien-archief?module=ref&refid=53772>, 1989.
- Kiden, P.: Holocene relative sea-level change and crustal movement in the southwestern Netherlands, *Marine Geology*, 124, 21–41, [https://doi.org/10.1016/0025-3227\(95\)00030-3](https://doi.org/10.1016/0025-3227(95)00030-3), 1995.
- Kiden, P. and Vos, P. C.: Holocene relative sea-level change and land movements in the northern Netherlands—a first assessment, in: 3rd IGCP 588 Conference ‘Preparing for Coastal Change’ Conference Program – Book of Abstracts., vol. 22, p. 22, Christian-Albrechts-Universität zu Kiel (Kiel), 2012.
- Kiden, P., Denys, L., and Johnston, P.: Late Quaternary sea-level change and isostatic and tectonic land movements along the Belgian–Dutch North Sea coast: geological data and model results, *Journal of Quaternary Science*, 17, 535–546, <https://doi.org/10.1002/jqs.709>, 2002.
- King, G.: A standard method for evaluating radiocarbon dates of local deglaciation: application to the deglaciation history of southern Labrador and adjacent Québec, *Géographie physique et Quaternaire*, 39, 163–182, <https://doi.org/10.7202/032600ar>, 1985.
- Kirwan, M. L., Murray, A. B., Donnelly, J. P., and Corbett, D. R.: Rapid wetland expansion during European settlement and its implication for marsh survival under modern sediment delivery rates, *Geology*, 39, 507–510, <https://doi.org/10.1130/G31789.1>, 2011.
- Kjemperud, A.: Diatom changes in sediments of basins possessing marine/lacustrine transitions in Frosta, Nord-Trøndelag, Norway, *Boreas*, 10, 27–38, <https://doi.org/10.1111/j.1502-3885.1981.tb00466.x>, 1981a.
- Kjemperud, A.: A shoreline displacement investigation from Frosta in Trondheimsfjorden, Nord-Trøndelag, Norway, *Norsk Geologisk Tidsskrift*, 61, 1–15, 1981b.
- Kjemperud, A.: Late Weichselian and Holocene shoreline displacement in parts of Trøndelag, Central Norway, Ph.D. thesis, University of Oslo, Oslo, Norway, 1982.
- Kjemperud, A.: Late Weichselian and Holocene shoreline displacement in the Trondheimsfjord area, central Norway, *Boreas*, 15, 61–82, <https://doi.org/10.1111/j.1502-3885.1986.tb00744.x>, 1986.
- Knudsen, K. L.: Middle and Late Weichselian marine deposits at Nørre Lyngby, northern Jutland, Denmark, and their foraminiferal faunas, *Danmarks Geologiske Undersøgelse II. Række*, 112, 1–44, <https://doi.org/10.34194/raekke2.v112.6903>, 1978.
- Kolka, V. V. and Korsakova, O. P.: Возраст археологических объектов-каменных лабиринтов и относительное перемещение береговой линии Белого моря в позднеледниковье и голоцене (Age of archaeological stone labyrinths and relative movement of White Sea’s strand line in late-glacial and Holocene epochs), *Известия Русского географического общества*, 142, 52–63, 2010.

- Kolka, V. V., Evzerov, V. Y., Møller, J. J., and Corner, G. D.: Postglacial Glacioisostatic Movements in the north-east of the Baltic Shield, in: *New Data on Geology and mineral Resources of Kola Peninsula (Collected Essays)*, edited by Mitrofanov, F. P., pp. 15–25, Kola Research Center of the Russian Academy of Sciences Publishing House, Apatity, Russia, (In Russian), 2005.
- Kolka, V. V., Evzerov, V. Y., Møller, J. J., and Corner, G. D.: Late Pleistocene-Holocene sea level changes and bottom sediment stratigraphy of isolated lakes in the southern Kola Peninsula, area of Umba settlement, *Izv.RAS Ser.Geogr.*, 1, 73–88, (In Russian), 2013a.
- Kolka, V. V., Korsakova, O. P., Shelekhova, T. S., Lavrova, N. B., and Arslanov, K. A.: Reconstruction of the relative level of the White Sea during the Holocene on the Karelian coast near Engozero settlement, Northern Karelia, *Doklady Earth Sciences*, 449, 434–438, 2013b.
- Kolka, V. V., Korsakova, O. P., Shelekhova, T. S., and Tolstobrova, A. N.: Восстановление относительного положения уровня Белого моря в позднеледниковье и голоцене по данным литологического, диатомового анализов и радиоуглеродного датирования донных отложений малых озер в районе пос. Чупа (северная Карелия) (Reconstruction of the relative level of the White Sea during the Late Glacial–Holocene according to lithological, diatom analyses and radiocarbon dating of small lakes bottom sediments in the area of the Chupa settlement (North Karelia, Russia)), *Vestnik of MGTU*, 18, 255–268, 2015.
- Königsson, L. K., Saarse, L., and Veski, S.: Holocene history of vegetation and landscape on the Kõpu Peninsula, Hiiumaa Island, Estonia, *Proceedings of the Estonian Academy of Sciences. Geology*, 47, 3–19, <https://doi.org/10.3176/GEOL.1998.1.01>, 1998.
- Koshechkin, B. I.: *Holocene Tectonics of the Eastern Baltic Shield*, Nauka, Leningrad, Soviet Union, 1979.
- Koshechkin, B. I., Kagan, L. Y., Kudlaeva, A. L., Malyasova, E. S., and Pervuninskaya, N. A.: Береговые образования поздне-и послеледниковых морских бассейнов на юге Кольского полуострова (Coastal formations of late - and postglacial marine basins in the south of Kola Peninsula), *Палеогеография и морфоструктуры Кольского п-ова*. Л.: Наука. Ленингр. отд-ние (Nauka), -, 87–133, 1973.
- Kovaleva, G.: Современные движения полуострова Адмиралтейства (Северный остров Новой Земли) (Modern crustal movements of the Admiralty Peninsula (North Island of Novaya Zemlya)), in: *Геотектонические предпосылки к поискам полезных ископаемых на шельфах Северного Ледовитого океана (Geotectonic prerequisites for the search for minerals on the shelves of the Arctic Ocean)*, pp. 87–93, NI.IGA, Leningrad, Soviet Union, 1974.
- Kraft, J. C.: *Radiocarbon dates in the Delaware coastal zone (eastern Atlantic Coast of North America)*, University of Delaware Sea Grant Publication DEL-SG-19-76, College of Marine Studies, University of Delaware, 1976.
- Kranck, K.: Geomorphological development and post-Pleistocene sea level changes, Northumberland Strait, Maritime Provinces, *Canadian Journal of Earth Sciences*, 9, 835–844, <https://doi.org/10.1139/e72-067>, 1972.
- Krapivner, R. B.: Rapid Sagging of the Barents Shelf over the Last 15–16 ka, *Geotectonics*, 40, 197–207, <https://doi.org/10.1134/S0016852106030046>, 2006.
- Kriiska, A.: New Neolithic settlements in Riigiküla, *Proceedings of the Estonian Academy of Sciences. Humanities and Social Sciences*, 44, 448–454, 1995.

- Kriiska, A.: Stone Age settlements in the lower reaches of the Narva River, North-eastern Estonia, in: PACT, vol. 51, pp. 359–169, Conseil de l'Europe, URL <http://webdoc.sub.gwdg.de/ebook/o/2004/ethesis.helsinki.fi/julkaisut/hum/kultt/vk/kriiska/tekstid/02.html>, 1996.
- Kriiska, A.: Archaeological field work on Stone Age settlement site of SW Estonia, in: Archaeological fieldwork in Estonia 2000, pp. 19–33, University of Tartu Department of Archaeology, 2001.
- Kriiska, A.: Lääne-Eesti saarte asustamine ja püsielanikkonna kujunemine. Keskus-tagamaa-ääreala. (Settlement of the West Estonian islands and the development of a permanent population), Muinasaja teadus, 11, 29–60, 2002.
- Kriiska, A. and Lõugas, L.: Stone Age settlement sites on an environmentally sensitive coastal area along the lower reaches of the River Pärnu (south-western Estonia), as indicators of changing settlement patterns, technologies and economies, in: Mesolithic Horizons, edited by McCartan, S., Schulting, R., Warren, G., and Woodman, P., vol. 1, pp. 167–175, Oxford-Oakville: Oxbow Books, 2009.
- Kriiska, A. and Lõugas, L.: Late Mesolithic and Early Neolithic seasonal settlement at Kõpu, Hiiumaa Island, Estonia, in: Environmental and Cultural History of the Eastern Baltic Region (PACT), vol. 57, pp. 157–172, Conseil de l'Europe, Rixensart, URL <http://webdoc.sub.gwdg.de/ebook/o/2004/ethesis.helsinki.fi/julkaisut/hum/kultt/vk/kriiska/tekstid/02.html>, 1999.
- Kriiska, A., Saluäär, U., Lõugas, L., Johanson, K., and Hanni, H.: Archaeological excavations in Sindi-Lodja, in: Archaeological fieldwork in Estonia 2001, edited by Tamla, U., pp. 27–40, University of Tartu Department of Archaeology, 2002.
- Kriiska, A., Lavento, M., and Peets, J.: New AMS dates of the Neolithic and Bronze Age ceramics in Estonia: preliminary results and interpretations, Estonian Journal of Archaeology, 9, 3–31, URL <https://www.ceeol.com/search/article-detail?id=177964>, 2005.
- Krog, H.: The Quaternary history of the Baltic, Denmark, in: The Quaternary history of the Baltic, edited by Gudelis, V. and K. Königsson, L., vol. 1, pp. 207–217, Uppsala University, 1979.
- Krog, H. and Tauber, H.: C-14 chronology of late and post-glacial marine deposits in north Jutland, Danmarks Geologiske Undersøgelse, Årbog 1973, pp. 93–105, 1974.
- Krzywinski, K. and Stabell, B.: Late Weichselian sea level changes at Sotra, Hordaland, western Norway, Boreas, 13, 159–202, <https://doi.org/10.1111/j.1502-3885.1984.tb00069.x>, 1984.
- Kuhry, P.: Palsa and peat plateau development in the Hudson Bay Lowlands, Canada: timing, pathways and causes, Boreas, 37, 316–327, <https://doi.org/10.1111/j.1502-3885.2007.00022.x>, 2008.
- Körber-Grohne, U.: Geobotanische Untersuchungen auf der Feddersen Wierde, vol. 1 of *Feddersen Wierde*, Steiner, Wiesbaden, 1967.
- Lajeunesse, P. and Allard, M.: Late quaternary deglaciation, glaciomarine sedimentation and glacioisostatic recovery in the Rivière Nastapoka area, eastern Hudson Bay, Northern Québec, Géographie physique et Quaternaire, 57, 65–83, <https://doi.org/10.7202/010331ar>, 2003.
- Lamarre, A., Garneau, M., and Asnong, H.: Holocene paleohydrological reconstruction and carbon accumulation of a permafrost peatland using testate amoeba and microfossil analyses, Kuujjuarapik, subarctic Québec, Canada, Review of Palaeobotany and Palynology, 186, 131–141, <https://doi.org/10.1016/j.revpalbo.2012.04.009>, 2012.

- Lambeck, K., Purcell, A., and Zhao, S.: The North American Late Wisconsin ice sheet and mantle viscosity from glacial rebound analyses, *Quaternary Science Reviews*, 158, 172–210, <https://doi.org/https://doi.org/10.1016/j.quascirev.2016.11.033>, 2017.
- Lampe, R. and Janke, W.: The Holocene sea level rise in the Southern Baltic as reflected in coastal peat sequences, *Polish geological institute Special papers*, 11, 19–29, URL <https://yadda.icm.edu.pl/yadda/element/bwmeta1.element.baztech-article-BUS6-0022-0003>, 2004.
- Lampe, R., Endtmann, E., Janke, W., and Meyer, H.: Relative sea-level development and isostasy along the NE German Baltic Sea coast during the past 9 ka., *E&G Quaternary Science Journal*, 59, 3–20, <https://doi.org/10.3285/eg.59.1-2.01>, 2010.
- Landvik, J. Y., Landvik, J. Y., and Salvigsen, O.: The Late Weichselian and Holocene shoreline displacement on the west-central coast of Svalbard, *Polar Research*, 5, 29–44, <https://doi.org/10.1111/j.1751-8369.1987.tb00353.x>, 1987.
- Larsen, E., Kjær, K. H., Demidov, I. N., Funder, S., Grøsfjeld, K., Houmark-Nielsen, M., Jensen, M., Linge, H., and Lysa, A.: Late Pleistocene glacial and lake history of northwestern Russia, *Boreas*, 35, 394–424, <https://doi.org/10.1080/03009480600781958>, 2006.
- Lauriol, B. and Gray, J.: La composition isotopique des mollusques marins et sa relation à la déglaciation de la péninsule d'Ungava, *Géographie physique et Quaternaire*, 51, 185–199, <https://doi.org/10.7202/033117ar>, 1997.
- Lauriol, B. and Gray, J. T.: The decay and disappearance of the late Wisconsin ice sheet in the Ungava Peninsula, northern Québec, Canada, *Arctic and Alpine Research*, 19, 109–126, <https://doi.org/10.1080/00040851.1987.12002586>, 1987.
- Lauriol, B., Gray, J., Héту, B., and Cyr, A.: Le cadre chronologique et paléogéographique de l'évolution marine depuis la déglaciation dans la région d'Aupaluk Nouveau-Québec, *Géographie physique et Quaternaire*, 33, 189–203, <https://doi.org/10.7202/1000068ar>, 1979.
- Lavoie, C., Allard, M., and Duhamel, D.: Deglaciation landforms and C-14 chronology of the Lac Guillaume-Delisle area, eastern Hudson Bay: a report on field evidence, *Geomorphology*, 159, 142–155, <https://doi.org/10.1016/j.geomorph.2012.03.015>, 2012.
- Lavoie, M. and Filion, L.: Holocene vegetation dynamics of Anticosti Island, Québec, and consequences of remoteness on ecological succession, *Quaternary Research*, 56, 112–127, <https://doi.org/10.1006/qres.2001.2239>, 2001.
- Leino, J.: Eräiden umpeenkasvusoiden turvesuhteista Salon ympäristössä (Peatland conditions in some overgrown peatlands around Salon), Master's thesis, University of Turku, 1973.
- Lemieux, A.-M., Bhiry, N., and Desrosiers, P. M.: The geoarchaeology and traditional knowledge of winter sod houses in eastern Hudson Bay, Canadian Low Arctic, *Geoarchaeology*, 26, 479–500, <https://doi.org/10.1002/gea.20365>, 2011.
- Leorri, E., Martin, R., and McLaughlin, P.: Holocene environmental and parasequence development of the St. Jones Estuary, Delaware (USA): Foraminiferal proxies of natural climatic and anthropogenic change, *Palaeogeography, Palaeoclimatology, Palaeoecology*, 241, 590–607, <https://doi.org/10.1016/j.palaeo.2006.04.011>, 2006.

- Lepland, A., Hang, T., Kihno, K., Sakson, M., and Sandgren, P.: Holocene sea-level changes and environmental history in the Narva area, north-eastern Estonia, in: PACT, vol. 51, pp. 205–216, Conseil de l'Europe, Rixensart, 1996.
- Levitan, M. A., Lavrushin, Y. A., and Stein, R.: Essays on the history of sedimentation in the Arctic Ocean and sub-arctic seas during the last 130 ka, GEOS, Moscow, Russia, (In Russian), 2007.
- Lie, S. E., Stabell, B., and Mangerud, J.: Diatom stratigraphy related to Late Weichselian sea-level changes in Sunnmøre, western Norway, *Norges geologiske undersøkelse*, 380, 203–219, 1983.
- Liiva, A., Ilves, E., and Punning, J. ♦: Список радиоуглеродных датировок Института зоологии и ботаники АН ЭССР (List of radiocarbon dates from the Institute of Zoology and Botany of the Academy of Sciences of the Estonian SSR), *Eesti NSV Teaduste Akadeemia Toimetised, Bioloogiline seeria*, 15, 112–122, URL <https://kirjandus.geoloogia.info/reference/30212>, 1966.
- Liljegren, R.: Litorinasediment i området mellan Ronneby och Karlshamn (Littoral sediments in the area between Ronneby and Karlshamn), 1970.
- Lindén, M., Möller, P., Björck, S., and Sandgren, P.: Holocene shore displacement and deglaciation chronology in Norrbotten, Sweden, *Boreas*, 35, 1–22, <https://doi.org/10.1111/j.1502-3885.2006.tb01109.x>, 2006.
- Lindow, J., Castex, M., Wittmann, H., Johnson, J. S., Lisker, F., Gohl, K., and Spiegel, C.: Glacial retreat in the Amundsen Sea sector, West Antarctica –first cosmogenic evidence from central Pine Island Bay and the Kohler Range, *Quaternary Science Reviews*, 98, 166–173, <https://doi.org/10.1016/j.quascirev.2014.05.010>, 2014.
- Linke, G.: Der Ablauf der holozanen Transgression der Nordsee aufgrund von Ergebnissen aus dem Gebiet Neuwerk/Scharhörn, *Probleme der Küstenforschung im Südlichen Nordseegebiet*, 14, 123–157, 1982.
- Liu, J., Saito, Y., Wang, H., Zhou, L., and Yang, Z.: Stratigraphic development during the Late Pleistocene and Holocene offshore of the Yellow River Delta, Bohai Sea, *Journal of Asian Earth Sciences*, 36, 318–331, <https://doi.org/10.1016/j.jseaes.2009.06.007>, 2009.
- Liu, J., Saito, Y., Kong, X., Wang, H., Wen, C., Yang, Z., and Nakashima, R.: Delta development and channel incision during Marine Isotope Stages 3 and 2 in the western South Yellow Sea, *Marine Geology*, 278, 54–76, <https://doi.org/10.1016/j.margeo.2010.09.003>, 2010.
- Liverman, D. G. E.: Quaternary geology of the Goose Bay area, Current Research Report 97-1, Newfoundland Department of Mines and Energy, Geological Survey, 1997.
- Locat, J.: L'émersion des terres dans la région de Baie-des-Sables/Trois-Pistoles, Québec, *Géographie physique et Quaternaire*, 31, 297–306, <https://doi.org/10.7202/1000279ar>, 1977.
- Lohne, Ø. S., Bondevik, S., Mangerud, J., and Svendsen, J. I.: Sea-level fluctuations imply that the Younger Dryas ice-sheet expansion in western Norway commenced during the Allerød, *Quaternary Science Reviews*, 26, 2128–2151, <https://doi.org/10.1016/j.quascirev.2007.04.008>, 2007.
- Løken, O. H.: Postglacial tilting of Akpatok Island, Northwest Territories, *Canadian Journal of Earth Sciences*, 15, 1547–1553, <https://doi.org/10.1139/e78-160>, 1978.
- Lorscheid, T. and Rovere, A.: The indicative meaning calculator—quantification of paleo sea-level relationships by using global wave and tide datasets, *Open Geospatial Data, Software and Standards*, 4, 10, <https://doi.org/10.1186/s4096>, 2019.

- Lõugas, L. and Tomek, T.: Marginal effect at the coastal area of Tallinn Bay: The marine, terrestrial and avian fauna as a source of subsistence during the Late Neolithic, *Muinasaja teadus*, 19, 463–485, 2013.
- Louwe Kooijmans, L.: Prähistorische Besiedlung im Rhein-Maas-Deltagebiet und die Bestimmung ehemaliger Wasserhöhen (Prehistoric settlement in the Rhine-Meuse Delta area and the determination of former water heights), in: *Probleme der Küstenforschung im südlichen Nordseegebiet*, vol. 11, pp. 119–144, Niedersächsisches Institut für historische Küstenforschung, URL <https://hdl.handle.net/1887/2791>, 1976.
- Lowdon, J. A. and Blake, W.: Geological Survey of Canada radiocarbon dates VII, *Radiocarbon*, 10, 207–245, <https://doi.org/10.1017/S0033822200010894>, 1968.
- Lowdon, J. A. and Blake, W.: Geological Survey of Canada radiocarbon dates IX, *Radiocarbon*, 12, 46–86, <https://doi.org/10.1017/S0033822200036213>, 1970.
- Lowdon, J. A. and Blake, W.: Geological Survey of Canada radiocarbon dates XIII, Paper 73-7, Geological Survey of Canada, <https://doi.org/10.4095/103332>, 1973.
- Lowdon, J. A. and Blake, W.: Geological Survey of Canada radiocarbon dates XV, Paper 75-7, Geological Survey of Canada, <https://doi.org/10.4095/102887>, 1975.
- Lowdon, J. A. and Blake, W.: Geological Survey of Canada radiocarbon dates XIX, Paper 79-7, Geological Survey of Canada, <https://doi.org/10.4095/102159>, 1979.
- Lowdon, J. A. and Blake, W.: Geological Survey of Canada radiocarbon dates XX, Paper 80-7, Geological Survey of Canada, <https://doi.org/10.4095/119073>, 1980.
- Lowdon, J. A., Fyles, J. G., and Blake, W.: Geological Survey of Canada radiocarbon dates VI, *Radiocarbon*, 9, 156–197, <https://doi.org/10.1017/S0033822200000503>, 1967.
- Lowdon, J. A., Robertson, I. M., and Blake, W.: Geological Survey of Canada radiocarbon dates XI, *Radiocarbon*, 13, 255–324, <https://doi.org/10.1017/S0033822200008456>, 1971.
- Lubinski, D. J.: Latest Pleistocene and Holocene paleoenvironments of the Franz Josef Land Region, Northern Barents Sea, Arctic Russia, Ph.D. thesis, Department of Geological Sciences, University of Colorado-Boulder, Boulder, USA, 1998.
- Ludwig, G., Müller, H., and Streif, H.: Neuere Daten zum holozänen Meeresspiegelanstieg im Bereich der Deutschen Bucht, *Geologisches Jahrbuch D*, 33, 3–22, 1979.
- Ludwig, G., Müller, H., and Streif, H.: New Dates on Holocene Sea-Level Changes in the German Bight, in: *Holocene Marine Sedimentation in the North Sea Basin*, edited by Nio, S.-D., Shüttenhelm, R. T. E., and Van Weering, T. C. E., chap. 15, pp. 211–219, John Wiley & Sons, Ltd, <https://doi.org/10.1002/9781444303759.ch15>, 1981.
- Lunkka, J.-P., Putkinen, N., and Miettinen, A.: Shoreline displacement in the Belomorsk area, NW Russia during the Younger Dryas Stadial, *Quaternary Science Reviews*, 37, 26–37, <https://doi.org/10.1016/j.quascirev.2012.01.023>, 2012.
- MacPherson, J. B.: Delayed deglaciation by downwasting of the northeast Avalon Peninsula, Newfoundland: an application of the early postglacial pollen record, *Géographie physique et Quaternaire*, 50, 201–220, <https://doi.org/10.7202/033089ar>, 1996.

- Maemoku, H., Miura, H., Saigusa, S., and Moriwaki, K.: Stratigraphy of the late Quaternary raised beach deposits in the northern part of Langhovde, Lützow-Holm Bay, East Antarctica, *Proceedings of the NIPR Symposium on Antarctic Geoscience*, 10, 178–186, <https://doi.org/10.15094/00002853>, 1997.
- Makarov, A. S.: Laptev Sea level fluctuations as a factor of the Lena River Delta formation in Holocene, Ph.D. thesis, Saint-Petersburg State University, Faculty of Geography, St. Petersburg, Russia, 2009.
- Makaske, B., Van Smeerdijk, D., Peeters, H., Mulder, J., and Spek, T.: Relative water-level rise in the Flevo lagoon (The Netherlands), 5300–2000 cal. yr BC: an evaluation of new and existing basal peat time-depth data, in: *De Holocene laagveenontwikkeling in de randzone van de Nederlandse kustvlakte (Noordoostpolder)*, vol. 82, pp. 115–131, Cambridge University Press, <https://doi.org/10.1017/S0016774600020680>, 2003.
- Makeev, V. M.: Fluctuations of the Gulf of Ob Level in the Holocene, in: *Geographical and Glaciological Investigations in Polar Regions*, pp. 137–146, Gidrometeoizdat, Leningrad, Soviet Union, (In Russian), 1988.
- Makeev, V. M., Bolshiyarov, D. Y., and N., M. O.: Особенности морфологии долины устьевое участка реки Оби и история формирования современной дельты (Morphology of the estuarine part of the Ob River valley and the history of the modern delta formation), in: *Географические и гляциологические исследования в полярных странах (Geographic and glaciological studies in polar countries)*, pp. 125–137, Гидрометеоздат (Hydrometeoizdat), Leningrad, Soviet Union, 1988.
- Mallinson, D., Riggs, S., Thieler, E. R., Culver, S., Farrell, K., Foster, D. S., Corbett, D. R., Horton, B., and Wehmiller, J. F.: Late Neogene and Quaternary evolution of the northern Albemarle Embayment (mid-Atlantic continental margin, USA), *Marine Geology*, 217, 97–117, <https://doi.org/10.1016/j.margeo.2005.02.030>, 2005.
- Mallinson, D., Burdette, K., Mahan, S., and Brook, G.: Optically stimulated luminescence age controls on late Pleistocene and Holocene coastal lithosomes, North Carolina, USA, *Quaternary Research*, 69, 97–109, <https://doi.org/10.1016/j.yqres.2007.10.002>, 2008.
- Mangerud, J., Kaufman, D., Hansen, J., and Inge Svendsen, J.: Ice-free conditions in Novaya Zemlya 35 000–30 000 cal years BP, as indicated by radiocarbon ages and amino acid racemization evidence from marine molluscs, *Polar Research*, 27, 187–208, <https://doi.org/10.1111/j.1751-8369.2008.00064.x>, 2008.
- Mann, T., Rovere, A., Schöne, T., Klicpera, A., Stocchi, P., Lukman, M., and Westphal, H.: The magnitude of a mid-Holocene sea-level highstand in the Strait of Makassar, *Geomorphology*, 257, 155–163, <https://doi.org/10.1016/j.geomorph.2015.12.023>, 2016.
- Mann, T., Bender, M., Lorscheid, T., Stocchi, P., Vacchi, M., Switzer, A. D., and Rovere, A.: Holocene sea levels in Southeast Asia, Maldives, India and Sri Lanka: The SEAMIS database, *Quaternary Science Reviews*, 219, 112–125, <https://doi.org/10.1016/j.quascirev.2019.07.007>, 2019.
- Martindale, A., Morlan, R., Betts, M., Blake, M., Gajewski, K., Chaput, M., Mason, A., and Vermeersch, P.: Canadian archaeological radiocarbon database (CARD 2.1), URL <https://www.canadianarchaeology.ca/>, accessed June 10, 2020, 2020.
- Martinez-Macchiavello, J. C., Tatur, A., Servant-Vildary, S., and Del Valle, R.: Holocene environmental change in a marine-estuarine-lacustrine sediment sequence, King George Island, South Shetland Islands, *Antarctic Science*, 8, 313–322, <https://doi.org/10.1017/S095410209600048X>, 1996.

- Marx, P. R.: A dynamic model for an estuarine transgression based on facies variants in the nearshore of western Delaware Bay, Master's thesis, University of Delaware, Newark, Delaware, United States, 1981.
- Matthews, B.: Radiocarbon dated postglacial land uplift in Northern Ungava, Canada, *Nature*, 211, 1164–1166, <https://doi.org/10.1038/2111164b0>, 1966.
- Matthews, B.: Late Quaternary land emergence in northern Ungava, Québec, *Arctic*, 20, 176–202, 1967.
- Mauz, B. and Bungenstock, F.: How to reconstruct trends of late Holocene relative sea level: A new approach using tidal flat clastic sediments and optical dating, *Marine Geology*, 237, 225–237, <https://doi.org/10.1016/j.margeo.2006.12.001>, 2007.
- McAndrews, J. H., Riley, J. L., and Davis, A. M.: Vegetation history of the Hudson Bay Lowland: a postglacial pollen diagram from the Sutton Ridge, *Le Naturaliste Canadien*, 109, 597–608, 1982.
- McCallum, K. J. and Wittenberg, J.: University of Saskatchewan radiocarbon dates IV, *Radiocarbon*, 7, 229–235, <https://doi.org/10.1017/S0033822200037231>, 1965.
- McNeely, R.: Geological Survey of Canada radiocarbon dates XXXIII, *Current Research 2001*, Geological Survey of Canada, <https://doi.org/10.4095/213319>, 2002.
- McNeely, R.: Geological Survey of Canada radiocarbon dates XXXIV, *Current Research 2005*, Geological Survey of Canada, <https://doi.org/10.4095/221464>, 2005.
- McNeely, R.: Geological Survey of Canada radiocarbon dates XXXV, *Current Research 2006-G*, Geological Survey of Canada, <https://doi.org/10.4095/223025>, 2006.
- McNeely, R. and Atkinson, D. E.: Geological Survey of Canada radiocarbon dates XXXII, *Current Research 1995-G*, Geological Survey of Canada, <https://doi.org/10.4095/207598>, 1995.
- McNeely, R. and Brennan, J.: Geological Survey of Canada radiocarbon dates XXXV, *Open File 5019*, Geological Survey of Canada, <https://doi.org/10.4095/221215>, 2005.
- McNeely, R. and Jorgensen, P. K.: Geological Survey of Canada radiocarbon dates XXX, *Paper 90-7*, Geological Survey of Canada, <https://doi.org/10.4095/183915>, 1992.
- McNeely, R. and Jorgensen, P. K.: Geological Survey of Canada radiocarbon dates XXXI, *Paper 91-7*, Geological Survey of Canada, <https://doi.org/10.4095/193326>, 1993.
- McNeely, R. and McCuaig, S.: Geological Survey of Canada radiocarbon dates XXIX, *Paper 89-7*, Geological Survey of Canada, <https://doi.org/10.4095/132453>, 1991.
- Meier, D.: Landschaftsentwicklung und Siedlungsgeschichte des Eiderstedter und Dithmarscher Küstengebietes als Teilregionen des Nordseeküstenraumes, *Universitätsforschungen zur prähistorischen Archäologie 79*, Christian-Albrechts-Universität zu Kiel, 2001a.
- Meier, D.: Süderbusenwurd – eine Wurd der römischen Kaiserzeit, *Die Heimat*, 108, 38–46, 2001b.
- Meijles, E. W., Kiden, P., Streurman, H.-J., van der Plicht, J., Vos, P. C., Gehrels, W. R., and Kopp, R. E.: Holocene relative mean sea-level changes in the Wadden Sea area, northern Netherlands, *Journal of Quaternary Science*, 33, 905–923, <https://doi.org/10.1002/jqs.3068>, 2018.
- Meltzner, A. J., Switzer, A. D., Horton, B. P., Ashe, E., Qiu, Q., Hill, D. F., Bradley, S. L., Kopp, R. E., Hill, E. M., Majewski, J. M., et al.: Half-metre sea-level fluctuations on centennial timescales from mid-Holocene corals of Southeast Asia, *Nature Communications*, 8, 1–16, <https://doi.org/10.1038/ncomms14387>, 2017.

- Menke, B.: Neue Ergebnisse zur Stratigraphie und Landschaftsentwicklung im Jungpleistozän Westholsteins, *E&G Quaternary Science Journal*, 27, 53–68, <https://doi.org/10.3285/eg.27.1.05>, 1976.
- Menke, B.: Die holozäne Nordseetransgression im Küstenbereich der südöstlichen Deutschen Bucht, *Offa-Bücher Neue Folge*, 66, 117–137, 1988.
- Menke, B.: Palynologische Untersuchung des Vibrokerns Gauss 1987/5 aus der südlichen Nordsee, in: *Deutsche Beiträge zur Quartärforschung in der südlichen Nordsee*, edited by Streif, H., vol. 146 of *Geologisches Jahrbuch Reihe A*, pp. 177–182, BGR, 1996.
- Meyer, D. A.: Pre-Dorset settlements at the Seahorse Gully site, Master's thesis, University of Manitoba, 1970.
- Miettinen, A., Eronen, M., and Hyvärinen, H.: Land uplift and relative sea-level changes in the Loviisa area, southeastern Finland, during the last 8000 years, *Poivisa Report 99–28*, Department of Geology, University of Helsinki, Helsinki, Finland, URL <https://researchportal.helsinki.fi/en/publications/land-uplift-and-relative-sea-level-changes-in-the-loviisa-area-so>, 1999.
- Miettinen, A. I.: Relative sea level changes in the eastern part of the Gulf of Finland during the last 8000 years, *Annales academiae scientiarum fennicae, geologica-geographica*, University of Helsinki, Finland, volume 162, 2002.
- Miller, A. A. L., Mudie, P. J., and Scott, D. B.: Holocene history of Bedford Basin, Nova Scotia: foraminifera, dinoflagellate, and pollen records, *Canadian Journal of Earth Sciences*, 19, 2342–2367, <https://doi.org/10.1139/e82-205>, 1982.
- Miller, K. G., Sugarman, P. J., Browning, J. V., Horton, B. P., Stanley, A., Kahn, A., Uptegrove, J., and Aucott, M.: Sea-level rise in New Jersey over the past 5000 years: Implications to anthropogenic changes, *Global and Planetary Change*, 66, 10–18, <https://doi.org/10.1016/j.gloplacha.2008.03.008>, *quaternary sea-level changes : Records and Processes*, 2009.
- Miller, K. R. and Livingstone, D. A.: Late-Holocene changes in sea level and environment on eastern Cape Breton Island, Nova Scotia, Canada, *The Holocene*, 3, 211–219, <https://doi.org/10.1177/095968369300300303>, 1993.
- Miller, R. F.: New records of postglacial walrus and a review of Quaternary marine mammals in New Brunswick, *Atlantic Geology*, 26, 97–107, <https://doi.org/10.4138/1695>, 1990.
- Miotk-Szpiganowicz, G.: Stop 4 - Coast of the Vistula Lagoon (Przebrno). Peatbogs and fossil soils of the Vistula Spit, in: *The 13th Colloquium on Baltic Sea Marine Geology—Abstract Volume & Field Trip Guidebook.*, pp. 125–129, Polish Geological Institute–National Research Institute, Warsaw, URL <https://konferencje.pgi.gov.pl/en/baltic-home/>, 2016.
- Miotk-Szpiganowicz, G. and Uścińowicz, S.: Stanowisko 4. Rozwój torfowisk nadbrzeżnych Zalewu Wiślanego, in: *VI Polska Konferencja Paleobotaniki Czwartorzędu “Osady morskie. lagunowe i torfowisk nadbrzeżnych jako źródło informacji o paleośrodowiskach i klimacie”*, pp. 106–121, PIG-PIB, Warszawa, 2013.
- Miotk-Szpiganowicz, G., Sz, U., Przeździecki, P., and Jegliński, W.: Reconstruction of the paleo-land scapes of the southern Baltic, in: *MACHU (Managing Cultural Heritage Underwater)*, edited by Manders, M. and Oosting, R., 3, pp. 80–84, Educom Publisher BV, Rotterdam, URL <https://www.cultureelerfgoed.nl/publicaties/publicaties/2010/01/01/machu-reports-2007-2008-2009>, 2009.

- Mityaev M. V., Korsun S. A., S. P. P. M. G. G.: Древние береговые линии Восточного Кильдина (Ancient coastlines of East Kildin), Доклады Академии наук (Doklady of the Russian Academy of Sciences), 423, 546–550, 2008.
- Miura, H., Maemoku, H., Igarashi, A., and Moriwaki, K.: Late Quaternary Raised Beach Deposits and Radiocarbon Dates of Marine Fossils Around Lützow Holm Bay, Special map series of National Institute of Polar Research 6, National Institute of Polar Research, Tokyo, Japan, report, 46 p., 1 map, 1998.
- Mixon, R. B., Szabo, B. J., and Owens, J. P.: Uranium-series dating of mollusks and corals, and age of Pleistocene deposits, Chesapeake Bay area, Virginia and Maryland, Professional Paper 1067- E, United States Geological Survey, <https://doi.org/10.3133/pp1067E>, 1982.
- Moore, C.: Geoarchaeological investigations of stratified Holocene aeolian deposits along the Tar River in North Carolina, Ph.D. thesis, Coastal Resources Management, East Carolina University, Greenville, NC, United States, 2009.
- Morlan, R., McNeely, R., and Nielsen, E.: Manitoba radiocarbon dates, Open File Report OF2000-1, Manitoba Industry, Trade and Mines, Geological Survey, 2000.
- Mörner, N.-A.: The Late Quaternary history of the Kattegatt Sea and the Swedish West Coast: deglaciation, shorelevel displacement, chronology, isostasy and eustasy, Sveriges geologiska undersökning serie c, Stockholm University, 640, 1969.
- Morozov, D.: Палеогеоэкологические реконструкции озерных систем южного обрамления Фенноскандии (Paleogeoeological reconstruction of lake systems The southern edifice of Fennoscandia), Ph.D. thesis, St. Petersburg, 2014.
- Morrison, D.: Radiocarbon dating Thule culture, Arctic Anthropology, 26, 48–77, 1989.
- Murniece, S., Kalnina, L., Berzin, V., and Grasis, N.: Environmental change and prehistoric human activity in Western Kurzeme, Latvia, in: Environmental and cultural history of the eastern Baltic region, edited by Miller, U., Hackens, T., Lang, V., Raukas, A., and Hicks, S., vol. 57 of *Journal of the European network of scientific and technical cooperation for cultural heritage*, pp. 35–69, PACT, 1999.
- Muru, M., Rosentau, A., Kriiska, A., Lõugas, L., Kadakas, U., Vassiljev, J., Saarse, L., Aunap, R., Küttim, L., Puusepp, L., and Kihno, K.: Sea level changes and Neolithic hunter-fisher-gatherers in the centre of Tallinn, southern coast of the Gulf of Finland, Baltic Sea, *The Holocene*, 27, 917–928, <https://doi.org/10.1177/0959683616678462>, 2017.
- Nash, R. J.: Dorset culture in northeastern Manitoba, Canada, Arctic Anthropology, 9, 10–16, 1972.
- Naumann, M. and Lampe, R.: The evolution of a southern Baltic coastal barrier system, deduced from geostatistical based volume calculations and relative sea level rise (Darss-Zingst-Hiddensee area/NE Germany), Bericht der Römisch-Germanischen Kommission, 92, 297–324, 2011.
- Newman, W. S. and Rusnak, G. A.: Holocene Submergence of the Eastern Shore of Virginia, *Science*, 148, 1464–1466, <https://doi.org/10.1126/science.148.3676.1464>, 1965.
- Newman, W. S., Cinquemani, L. J., Pardi, R., and Marcus, L. F.: Holocene delevelling of the United States' East Coast, in: *Earth Rheology, Isostasy and Eustasy*, edited by Morner, N., pp. 449–463, Wiley, New York, United States, 1980.

- NIBIS® Map Server: Boreholes and profiles, Online database, URL <https://www.lbeg.niedersachsen.de/kartenserver/nibis-kartenserver-72321.html>, Landesamt für Bergbau, Energie und Geologie (LBEG) (Hannover), 2014.
- Nicks, L. P.: The study of the glacial stratigraphy and sedimentation of the Sheldon Point moraine, Saint John, New Brunswick, Open File Report 91-12, New Brunswick Department of Natural Resources and Energy, Mineral Resources, 1991.
- Nielsen, B. H.: Hedegårdkalotten. Det sidste vidne til livet før syndfloden, in: Vesthimmerlands Museums Årbog 2010, pp. 19–26, Vesthimmerlands Museum, 2010.
- Nielsen, P. E., Jensen, J. B., Binderup, M., Lomholt, S., and Kuijpers, A.: Marine aggregates in the Danish sector of the Baltic Sea: Geological setting, exploitation potential and environmental assessment, in: Mineral Resources of the Baltic Sea, edited by Spiridonov, C. J. H. E. M. E. M. S.-T. . M., Zeitschrift für angewandte Geologie, pp. 87–109, Schweizerbart, Stuttgart, Germany, URL http://www.schweizerbart.de//publications/detail/isbn/9783510959280/Zeitschrift_f_Angew_Geologie_Sonderhef, 2004.
- Nielsen, S. K.: Undersøgelserne ved Aggersborg, in: Kongens Borge: Rapport over Undersøgelserne 2007–2010, edited by Dobat, A., Aarhus Universitetsforlag, Aarhus, 2013.
- Nikitina, D. L., Pizzuto, J. E., Schwimmer, R. A., and Ramsey, K. W.: An updated Holocene sea-level curve for the Delaware coast, *Marine Geology*, 171, 7–20, [https://doi.org/10.1016/S0025-3227\(00\)00104-3](https://doi.org/10.1016/S0025-3227(00)00104-3), 2000.
- Nirgi, T., Rosentau, A., Habicht, H.-L., Hang, T., Jonuks, T., Jõeleht, A., Kihno, K., Kriiska, A., Mustasaar, M., Risberg, J., Suuroja, S., Talviste, P., and Tõnisson, H.: Holocene relative shore-level changes and Stone Age palaeogeography of the Pärnu Bay area, eastern Baltic Sea, *The Holocene*, 30, 37–52, <https://doi.org/10.1177/0959683619865603>, 2020.
- Nydal, R.: A critical review of radiocarbon dating of a Norse settlement at L'Anse Aux Meadows, Newfoundland Canada, *Radiocarbon*, 31, 976–985, <https://doi.org/10.1017/S0033822200012613>, 1989.
- Nydick, K. R., Bidwell, A. B., Thomas, E., and Varekamp, J. C.: A sea-level rise curve from Guilford, Connecticut, USA, *Marine Geology*, 124, 137–159, [https://doi.org/10.1016/0025-3227\(95\)00037-Y](https://doi.org/10.1016/0025-3227(95)00037-Y), coastal Evolution in the Quarternary: IGCP Project 274, 1995.
- Nylander, C.-E.: Vegetationshistoria och vegetation i södra Bräkne-Hoby socken, Ph.D. thesis, Lunds Universitet, meddelanden från Avdelningen för Ekologisk Botanik, 1969.
- Occhietti, S., Chartier, H. M., Hillaire-Marcel, C., Cournoyer, M., Cumbaa, S., and Harington, R.: Paléoenvironnements de la Mer de Champlain dans la région de Québec, entre 11 300 et 9750 BP: le site de Saint-Nicolas, *Géographie physique et Quaternaire*, 55, 23–46, <https://doi.org/10.7202/005660ar>, 2001.
- Ogden, J. G. and Hart, W. C.: Dalhousie University natural radiocarbon measurements I, *Radiocarbon*, 18, 43–49, <https://doi.org/10.1017/S0033822200002356>, 1976.
- Oldale, R. N. and O'Hara, C. J.: New radiocarbon dates from the inner Continental Shelf off south-eastern Massachusetts and a local sea-level-rise curve for the past 12,000 yr, *Geology*, 8, 102–106, [https://doi.org/10.1130/0091-7613\(1980\)8<102:NRDFTI>2.0.CO;2](https://doi.org/10.1130/0091-7613(1980)8<102:NRDFTI>2.0.CO;2), 1980.

- Oldale, R. N., Colman, S. M., and Jones, G. A.: Radiocarbon ages from two submerged strandline features in the western Gulf of Maine and a sea-level curve for the northeastern Massachusetts coastal region, *Quaternary Research*, 40, 38–45, <https://doi.org/10.1006/qres.1993.1054>, 1993.
- Olson, E. A. and Broecker, W. S.: Lamont natural radiocarbon measurements VII, *Radiocarbon*, 3, 141–175, <https://doi.org/10.1017/S0033822200020919>, 1961.
- Orru, M., Širokova, M., and Veldre, M.: Eesti turbavarud (Estonian peat resources), Tech. rep., Eesti Geoloogiakeskus, Tallinn, 1992.
- Painchaud, A., Dubois, J., and Gwyn, Q.: Déglaciation et émergence des terres de l'ouest de l'île d'Anticosti, golfe du Saint-Laurent, Québec, *Géographie physique et Quaternaire*, 38, 93–111, <https://doi.org/10.7202/032545ar>, 1984.
- Pardi, R. and Newman, E. R.: Queens College radiocarbon measurements III, *Radiocarbon*, 22, 1073–1083, <https://doi.org/10.1017/S0033822200011577>, 1980.
- Pardi, R. R., Tomecek, L., and Newman, W. S.: Queens College radiocarbon measurements IV, *Radiocarbon*, 26, 412–430, <https://doi.org/10.1017/S0033822200006779>, 1984.
- Parent, M. and Occhietti, S.: Late Wisconsinan deglaciation and Champlain sea invasion in the St. Lawrence valley, Québec, *Géographie physique et Quaternaire*, 42, 215–246, <https://doi.org/10.7202/032734ar>, 1988.
- Parham, P. R., Riggs, S. R., Culver, S. J., Mallinson, D. J., Rink, W. J., and Burdette, K.: Quaternary coastal lithofacies, sequence development and stratigraphy in a passive margin setting, North Carolina and Virginia, USA, *Sedimentology*, 60, 503–547, <https://doi.org/10.1111/j.1365-3091.2012.01349.x>, 2013.
- Parham, P. R., Saito, Y., Sapon, N., Suriadi, R., and Mohtar, N. A.: Evidence for ca. 7-ka maximum Holocene transgression on the Peninsular Malaysia east coast, *Journal of Quaternary Science*, 29, 414–422, <https://doi.org/10.1002/jqs.2714>, 2014.
- Park, S.-C., Yoo, D.-G., Lee, C.-W., and Lee, E.-I.: Last glacial sea-level changes and paleogeography of the Korea (Tsushima) Strait, *Geo-Marine Letters*, 20, 64–71, <https://doi.org/10.1007/s003670000039>, 2000.
- Peltier, W. and Fairbanks, R. G.: Global glacial ice volume and Last Glacial Maximum duration from an extended Barbados sea level record, *Quaternary Science Reviews*, 25, 3322–3337, <https://doi.org/10.1016/j.quascirev.2006.04.010>, 2006.
- Peltier, W. R., Argus, D. F., and Drummond, R.: Space geodesy constrains ice age terminal deglaciation: The global ICE-6G_C (VM5a) model, *Journal of Geophysical Research: Solid Earth*, 120, 450–487, <https://doi.org/10.1002/2014JB011176>, 2015.
- Pendea, I. F., Costopoulos, A., Nielsen, C., and Chmura, G. L.: A new shoreline displacement model for the last 7 ka from eastern James Bay, Canada, *Quaternary Research*, 73, 474–484, <https://doi.org/10.1016/j.yqres.2010.02.001>, 2010.
- Persson, C.: Shore displacement during Ancylus time in the Rejmyra area south central Sweden, C 755, *Sveriges geologiska undersökning*, 1979.
- Persson, G.: Postglacial transgressions in Bohuslän, Southwestern Sweden, C 684, *Sveriges geologiska undersökning*, 1973.

- Petersen, K. S.: Om Limfjordens postglaciale marine udvikling og niveauforhold, belyst ved molluskfaunen og C-14 dateringer, in: Danmarks Geologiske Undersøgelse, Årbog 1975, pp. 75–103, Geological Survey of Denmark, 1975.
- Petersen, K. S.: Den postglaciale transgression og molluskfaunaen i Tude Å-området, Store Bælt, Danmark (The postglacial transgression and mollusc fauna in the Tude Å area, Great Belt, Denmark), in: Danmarks Geologiske Undersøgelse, Årbog for 1977, pp. 39–52, Geological Survey of Denmark, 1978.
- Petersen, K. S.: The Holocene Marine Transgression and its molluscan fauna in the Skagerrak–Limfjord Region, Denmark, in: Holocene Marine Sedimentation in the North Sea Basin, edited by Nio, S.-D., Shüttenhelm, R. T. E., and Van Weering, T., vol. 5 of *Special Publications International Association of Sedimentologists*, pp. 497–503, John Wiley & Sons, Ltd, <https://doi.org/10.1002/9781444303759.ch34>, 1981.
- Petersen, K. S.: Late Weichselian and Holocene Marine Transgressions in Northern Jutland, Denmark, *E&G Quaternary Science Journal*, 35, 71–78, <https://doi.org/10.3285/eg.35.1.11>, 1985.
- Petersen, K. S.: Holocene coastal and faunal development of the Skagen odde, Northern Jutland, Denmark, *Quaternary International*, 9, 53–60, [https://doi.org/10.1016/1040-6182\(91\)90063-T](https://doi.org/10.1016/1040-6182(91)90063-T), 1991.
- Petersen, K. S.: Environmental changes recorded in the Holocene molluscan faunas from Djursland, Denmark, in: Proceedings of the symposium ‘Molluscan Palaeontology’: 11th International Malacological Congress, Siena (Italy) 30th August - 5th September 1992, edited by Janssen, A. W. and Janssen, R., no. 2 in *Scripta Geologica Special Issue*, pp. 359–369, URL <https://repository.naturalis.nl/pub/317346>, 1993.
- Petersen, K. S.: Den Holocène marine miljøudvikling ved Limfjordstangerne og tilgrænsende dele af Nordsøen - Jydske Rev, belyst ved molluskfaunaen (The Holocene marine environmental evolution of the Limfjord bars and adjacent parts of the North Sea - Jydske Reef, illuminated by the mollusc fauna), in: *Limfjordsprojektet*, vol. 8, pp. 303–323, 1998.
- Petersen, K. S. and Rasmussen, K. L.: The impact of radiocarbon datings on natural historical sciences in Denmark: especially paleozoological and shore-line datings, *PACT*, pp. 117–130, 1995.
- Petersen, K. S. and von Platen-Hallermund, F. I.: Topography: The origin of the landscape in Thy and Vester Hanherred, processes and sediments, in: *Bronze Age Settlement and Land-Use in Thy, Northwest Denmark*, edited by Bech, J.-H., Eriksen, B. V., and Kristiansen, K., vol. 102 of *Jysk Arkæologisk Selskabs Skrifter*, chap. 7, pp. 185–192, Aarhus University Press, 2018.
- Pico, T., Mitrovica, J., Ferrier, K., and Braun, J.: Global ice volume during MIS 3 inferred from a sea-level analysis of sedimentary core records in the Yellow River Delta, *Quaternary Science Reviews*, 152, 72–79, <https://doi.org/10.1016/j.quascirev.2016.09.012>, 2016.
- Pico, T., Creveling, J. R., and Mitrovica, J. X.: Sea-level records from the US mid-Atlantic constrain Laurentide Ice Sheet extent during Marine Isotope Stage 3, *Nature Communications*, 8, 1–6, <https://doi.org/10.1038/ncomms15612>, 2017.
- Pienitz, R., Lortie, G., and Allard, M.: Isolation of lacustrine basins and marine regression in the Kuujuuaq area, northern Québec, as inferred from diatom analysis, *Géographie physique et Quaternaire*, 45, 155–174, <https://doi.org/10.7202/032858ar>, 1991.
- Plumet, P.: L'archéologie et le relèvement glacio-isostatique de la région de Poste-de-la-Baleine, Nouveau-Québec, *La Revue de Géographie de Montréal*, 28, 443–447, 1974.

- Polyak, L., Gataullin, V., Okuneva, O., and Stelle, V.: New constraints on the limits of the Barents-Kara ice sheet during the Last Glacial Maximum based on borehole stratigraphy from the Pechora Sea, *Geology*, 28, 611–614, [https://doi.org/10.1130/0091-7613\(2000\)28<611:NCOTLO>2.0.CO;2](https://doi.org/10.1130/0091-7613(2000)28<611:NCOTLO>2.0.CO;2), 2000.
- Polyakova, Y. I. and Stein, R.: Holocene paleoenvironmental implications of diatom and organic carbon records from the southeastern Kara Sea (Siberian Margin), *Quaternary Research*, 62, 256–266, <https://doi.org/10.1016/j.yqres.2004.08.002>, 2004.
- Polyakova, Y. I., Bauch, H. A., and Klyuvitkina, T. S.: Early to middle Holocene changes in Laptev Sea water masses deduced from diatom and aquatic palynomorph assemblages, *Global and Planetary Change*, 48, 208–222, <https://doi.org/10.1016/j.gloplacha.2004.12.014>, 2005.
- Poska, A. and Veski, S.: Man and environment at 9500 BP. A palynological study of an Early-Mesolithic settlement site in south-west Estonia, in: *Acta Paleobotanica. Supplement 2. Proceedings of the fifth European palaeobotanical and palynological conference*, pp. 603–607, Polish Academy of Sciences, 1999.
- Preuss, H.: Die holozäne Entwicklung der Nordseeküste im Gebiet der östlichen Wesermarsch, *Geologische Jahrbuch A*, 53, 3–85, 1979.
- Prøsch-Danielsen, L.: Sea level studies along the coast of of southwestern Norway. With emphasise on three short-lived Holocene marine events, vol. 20 of *AmS-Skrifter*, Arkeologisk museum i Stavanger, 2006.
- Psuty, N. P.: Holocene sea level in New Jersey, *Physical Geography*, 7, 156–167, <https://doi.org/10.1080/02723646.1986.10642288>, 1986.
- Pujāte, A.: Vides apstākļu izmaiņu un cilvēka darbības pēdas Rīgas līča piekrastes ezeru nogulumos (Traces of environmental change and human impact in the sediments of lakes along the coast of the Gulf of Riga), Ph.D. thesis, Latvijas Universitāte, Riga, Latvia, URL <https://dspace.lu.lv/dspace/handle/7/28353>, 2015.
- Punning, J. M., Ilves, E., Liiva, A., and Rinne, T.: Tartu Radiocarbon Dates V, *Radiocarbon*, 13, 78–83, <https://doi.org/10.1017/S0033822200000874>, 1971.
- Punning, J. M., Kakum, T., and Rajamäe, R.: Tallinn Radiocarbon Dates I, *Radiocarbon*, 15, 586–591, <https://doi.org/10.1017/S0033822200009036>, 1973.
- Punning, J. M., Rajamäe, R., Ehrenpreis, M., and Sarv, L.: Tallinn Radiocarbon Dates IV, *Radiocarbon*, 19, 111–117, <https://doi.org/10.1017/S0033822200003386>, 1977.
- Raab, A., Melles, M., Berger, G. W., Hagedorn, B., and Hubberten, H.-W.: Non-glacial paleoenvironments and the extent of Weichselian ice sheets on Severnaya Zemlya, Russian High Arctic, *Quaternary Science Reviews*, 22, 2267–2283, [https://doi.org/10.1016/S0277-3791\(03\)00139-2](https://doi.org/10.1016/S0277-3791(03)00139-2), 2003.
- Rahbek, U. and Rasmussen, K. L.: Danske arkæologiske 14C-dateringer, København 1993 (Danske "arkæologiske" 14C-dateringer, København 1993), *Arkæologiske udgravninger i Danmark*, pp. 276–288, 1994.
- Rampton, V. N., Gauthier, R. C., Thibault, J., and Seaman, A. A.: Quaternary geology of New Brunswick, Memoir 416, Geological Survey of Canada, <https://doi.org/10.4095/119730>, 1984.
- Ramsey, K. W. and Baxter, S. J.: Radiocarbon dates from Delaware: a compilation, Report of Investigations 54, Delaware Geological Survey, University of Delaware, Newark, Delaware, United States, 1996.

- Rasmussen, K. L.: Danske arkæologiske 14C-dateringer, København 1991 (Danish archaeological 14C-dates, Copenhagen 1991), *Arkæologiske udgravninger i Danmark*, pp. 233–251, 1992.
- Rasmussen, P.: Stavns fjords alder (Age of Stavns fjord), in: *Stavns Fjord Et natur- og kulturhistorisk forskningsområde på Samsø*, edited by Hansen, H. H. and Aaby, B., pp. 23–33, Carlsbergfondet og Nationalmuseet, København, 1995.
- Raukas, A., Kimmel, K., and Rajamäe, R.: A new site of buried peat at Lõpe, SW Estonia, *Proceedings of the Estonian Academy of Sciences: Geology*, 44, 133–137, 1995.
- Raukas, A., Moora, T., and Karukäpp, R.: The Development of the Baltic Sea and Stone Age Settlement in the Pärnu Area of Southwestern Estonia, in: *Environmental and Cultural History of the Eastern Baltic Region*, edited by Miller, U. and Hackens jt, T., vol. 57 of *PACT*, pp. 15–34, PACT, 1999.
- Ray, R. D.: On measurements of the tide at Churchill, Hudson Bay, *Atmosphere-Ocean*, 54, 108–116, <https://doi.org/10.1080/07055900.2016.1139540>, 2016.
- Redfield, A. C.: Postglacial change in sea level in the western North Atlantic Ocean, *Science*, 157, 687–692, <https://doi.org/10.1126/science.157.3789.687>, 1967.
- Redfield, A. C. and Rubin, M.: The age of salt marsh peat and its relation to recent changes in sea level at Barnstable, Massachusetts, *Proceedings of the National Academy of Sciences of the United States of America*, 48, 1728, <https://doi.org/10.1073/pnas.48.10.1728>, 1962.
- Reimer, P. J., Austin, W. E. N., Bard, E., Bayliss, A., Blackwell, P. G., Bronk Ramsey, C., Butzin, M., Cheng, H., Edwards, R. L., Friedrich, M., Grootes, P. M., Guilderson, T. P., Hajdas, I., Heaton, T. J., Hogg, A. G., Hughen, K. A., Kromer, B., Manning, S. W., Muscheler, R., Palmer, J. G., Pearson, C., van der Plicht, J., Reimer, R. W., Richards, D. A., Scott, E. M., Southon, J. R., Turney, C. S. M., Wacker, L., Adolphi, F., Büntgen, U., Capano, M., Fahrni, S. M., Fogtmann-Schulz, A., Friedrich, R., Köhler, P., Kudsk, S., Miyake, F., Olsen, J., Reinig, F., Sakamoto, M., Sookdeo, A., and Talamo, S.: The IntCal20 Northern Hemisphere Radiocarbon Age Calibration Curve (0–55 cal kBP), *Radiocarbon*, 62, 725–757, <https://doi.org/10.1017/RDC.2020.41>, 2020.
- Reinhardt, W.: Studien zur Entwicklung des ländlichen Siedlungsbildes in den Seemarschen der ostfriesischen Westküste, *Probleme der Küstenforschung im südlichen Nordseegebiet*, 8, 73–148, 1965.
- Reintam, L., Moora, T., and Raukas, A.: Gleysols on sandy deposits of the Litorina Sea underlain by Histosol formations of Ancylus Lake age in western Estonia, *Estonian Journal of Earth Sciences*, 57, <https://doi.org/10.3176/earth.2008.4.03>, 2008.
- Rémillard, A. M., St-Onge, G., Bernatchez, P., Héту, B., Buylaert, J.-P., Murray, A. S., and Vigneault, B.: Chronology and stratigraphy of the Magdalen Islands archipelago from the last glaciation to the early Holocene: new insights into the glacial and sea-level history of eastern Canada, *Boreas*, 45, 604–628, <https://doi.org/10.1111/bor.12179>, 2016.
- Rémillard, A. M., St-Onge, G., Bernatchez, P., Héту, B., Buylaert, J.-P., Murray, A. S., and Lajeunesse, P.: Relative sea-level changes and glacio-isostatic adjustment on the Magdalen Islands archipelago (Atlantic Canada) from MIS 5 to the late Holocene, *Quaternary Science Reviews*, 171, 216–233, <https://doi.org/10.1016/j.quascirev.2017.07.015>, 2017.
- Repkina, T., Romanenko, F., Baranskaya, A., and Samsonova, S. Y.: (Dynamics of the eastern coast of Unskaya Bay, White Sea, in the Holocene), *Вестник МГУ. Сер. географическая (Bulletin of Moscow State University. Ser. geographic)*, -, -, in review.

- Repkina, T. Y. and Romanenko, F. A.: Рельеф побережий Бабьего моря и о. Великого: история развития и современные изменения // Комплексные исследования Бабьего моря, полу-изолированной беломорской лагуны: геология, гидрология, биота —изменения на фоне трансгрессии берегов (Topography of the coasts of Babye More Gulf and Velikiy Island: past evolution and modern changes // Comprehensive studies of Babye More Gulf, a semi-isolated White Sea lagoon: geology, hydrology, biota - changes against the background of transgression), Труды Беломорской биостанции МГУ (Proceedings of the White Sea Biological Station of Moscow State University) 19, White Sea Biological Station of Moscow State University, 2016.
- Ricard, J.: Reconstitution paléogéographique dans la région de la rivière Déception, péninsule d'Ungava, Québec (Paleogeographic reconstruction in the Deception River region, Ungava Peninsula, Quebec), Master's thesis, Université de Montréal, Montréal, Canada, 1989.
- Richardt, N.: Sedimentological examination of the Late Weichselian sea-level history following deglaciation of northern Denmark, in: Late Quaternary Palaeoceanography of the North Atlantic Margins, edited by Andrews, J. T., Austin, W. E. N., Bergsten, H., and Jennings, A. E., vol. 111 of *Geological Society, London, Special Publications*, pp. 261–273, Geological Society of London, <https://doi.org/10.1144/GSL.SP.1996.111.01.17>, 1996.
- Ridler, R H; Shilts, W. W.: Exploration for Archean polymetallic sulphide deposits in permafrost terrains: an integrated geological/geochemical technique, Kaminak Lake area, District of Keewatin, Paper 73-34, Geological Survey of Canada, <https://doi.org/10.4095/103314>, 1974.
- Ristaniemi, O.: Itämeren korkein ranta ja Ancyclusraja sekä Muinais-Päijänne Keski-Suomessa (The highest shore and Ancyclus limit of the Baltic Sea and the Ancient Lake Päijänne in Central Finland), Series c, 59, University of Turku, Turku, Finland, 1987.
- Ristaniemi, O. and Glückert, G.: Ancyclus- ja Litorinatransgressiot Lounais-Suomessa (Ancyclus and Litorina transgressions in south-west Finland), in: Tutkimuksia geologian alalta, vol. 67 of *Annales Universitatis Turkuensis C*, pp. 129–145, University of Turku, 1988.
- Robertsson, A.-M.: Strandförskjutningen i Eskilstunatrakten för ca 9000 till 4000 år sedan (Shoreline shift in the Eskilstuna area about 9000 to 4000 years ago), Rapport och meddelanden 67, Sveriges geologiska undersökning, Uppsala, Sweden, URL <https://resource.sgu.se/dokument/publikation/rm/rm67rapport/rm67-rapport.pdf>, 1991.
- Roeleveld, W. and Gotjé, W.: Holocene waterspiegelontwikkeling in de Noordoostpolder in relatie tot zeespiegelbeweging en kustontwikkeling, in: De Holocene laagveenontwikkeling in de randzone van de Nederlandse kustvlakte (Noordoostpolder), chap. 4, pp. 76–90, Vrije Universiteit Amsterdam, URL <https://research.vu.nl/en/publications/de-holocene-laagveenontwikkeling-in-de-randzone-van-de-nederlands>, w. Gotjé, PHD Thesis, 1993.
- Rogers, E. E. and Pizzuto, J. E.: The Holocene stratigraphy of three freshwater to brackish wetlands, Kent County, Delaware, in: Paleoenvironmental studies of the State Route 1 corridor: contexts for prehistoric settlement, New Castle and Kent counties, Delaware, edited by Kellogg, D. C. and Custer, J. F., vol. 114 of *Archaeology Series*, pp. 48–81, Delaware Department of Transportation, 1994.
- Rohde, H.: Wasserstandsbeobachtungen im Bereich der deutschen Nordseeküste vor der Mitte des 19. Jahrhunderts, *Die Küste*, 28, 1–96, URL <https://izw.baw.de/publikationen/die-kueste/0/k028102.pdf>, 1975.

- Romanenko, F. A. and Shilova, O. S.: The postglacial uplift of the Karelian Coast of the White Sea according to radiocarbon and diatom analyses of lacustrine-boggy deposits of Kindo Peninsula, *Doklady Earth Sciences*, 442, 544–548, <https://doi.org/10.1134/S1028334X12020079>, 2012.
- Romanenko, F. A., Belova, N. G., Nikolaev, V. I., and Olyunina, O. S.: Особенности строения рыхлых отложений Югорского побережья Байдарацкой губы Карского моря (Structural Features of Loose Deposits of the Yugorskiy Coast of Baydaratskaya Bay, Kara Sea), in: Матер. V Всеросс. совещания по изучению четвертичного периода (Proceedings of the V All-Russian Quaternary meeting), pp. 348–351, GEOS, Moscow, Russia, 2007.
- Romundset, A., LOHNE, Ø. S., Mangerud, J., and Svendsen, J. I.: The first Holocene relative sea-level curve from the middle part of Hardangerfjorden, western Norway, *Boreas*, 39, 87–104, <https://doi.org/10.1111/j.1502-3885.2009.00108.x>, 2010.
- Romundset, A., Bondevik, S., and Bennike, O.: Postglacial uplift and relative sea level changes in Finnmark, northern Norway, *Quaternary Science Reviews*, 30, 2398–2421, <https://doi.org/10.1016/j.quascirev.2011.06.007>, 2011.
- Romundset, A., Fredin, O., and Høgaas, F.: A Holocene sea-level curve and revised isobase map based on isolation basins from near the southern tip of Norway, *Boreas*, 44, 383–400, <https://doi.org/10.1111/bor.12105>, ISSN0300-9483, 2015.
- Romundset, A., Lakeman, T. R., and Høgaas, F.: Quantifying variable rates of postglacial relative sea level fall from a cluster of 24 isolation basins in southern Norway, *Quaternary Science Reviews*, 197, 175–192, <https://doi.org/10.1016/j.quascirev.2018.07.041>, 2018.
- Rosentau, A., Veski, S., Kriiska, A., Aunap, R., Vassiljev, J., Saarse, L., Hang, T., Heinsalu, A., and Oja, T.: Palaeogeographic Model for the SW Estonian Coastal Zone of the Baltic Sea, chap. 8, pp. 165–188, Springer Berlin Heidelberg, Berlin, Heidelberg, https://doi.org/10.1007/978-3-642-17220-5_8, 2011.
- Rosentau, A., Muru, M., Kriiska, A., Subetto, D. A., Vassiljev, J., Hang, T., Gerasimov, D., Nordqvist, K., Ludikova, A., Lõugas, L., Raig, H., Kihno, K., Aunap, R., and Letyka, N.: Stone Age settlement and Holocene shore displacement in the Narva-Luga Klint Bay area, eastern Gulf of Finland, *Boreas*, 42, 912–931, <https://doi.org/10.1111/bor.12004>, 2013.
- Rosentau, A., Nirgi, T., Muru, M., Bjursäter, S., Hang, T., Preusser, F., Risberg, J., Sohar, K., Tõnisson, H., and Kriiska, A.: Holocene relative shore level changes and Stone Age hunter-gatherers in Hiiumaa Island, eastern Baltic Sea, *Boreas*, 49, 783–798, <https://doi.org/10.1111/bor.12452>, 2020.
- Rosentau, A., Klemann, V., Bennike, O., Steffen, H., Wehr, J., Latinović, M., Bagge, M., Ojala, A., Berglund, M., Becher, G. P., Schoning, K., Hansson, A., Nielsen, L., Clemmensen, L. B., Hede, M. U., Kroon, A., Pejrup, M., Sander, L., Stattegger, K., Schwarzer, K., Lampe, R., Lampe, M., Uścińowicz, S., Bitinas, A., Grudzinska, I., Vassiljev, J., Nirgi, T., Kublitskiy, Y., and Subetto, D.: A Holocene relative sea-level database for the Baltic Sea, *Quaternary Science Reviews*, 266, 107 071, <https://doi.org/10.1016/j.quascirev.2021.107071>, 2021.
- Rutherford, A. A., Wittenberg, J., and McCallum, K. J.: University of Saskatchewan radiocarbon dates VI, *Radiocarbon*, 15, 193–211, <https://doi.org/10.1017/S0033822200058707>, 1973.
- Rutherford, A. A., Wittenberg, J., and Wilmeth, R.: University of Saskatchewan radiocarbon dates VIII, *Radiocarbon*, 21, 48–94, <https://doi.org/10.1017/S0033822200004215>, 1979.
- Saarnisto, M.: Holocene emergence history and stratigraphy in the area north of the Gulf of Bothnia, *Annales Academiae Scientiarum Fennicae. Series A. III. Geologica - Geographica*, 130, 7–42, 1981.

- Saarse, L., Vassiljev, J., and Miidel, A.: Simulation of the Baltic Sea shorelines in Estonia and neighbouring areas, *Journal of Coastal Research*, pp. 261–268, URL <https://www.jstor.org/stable/4299167>, 2003.
- Saarse, L., Vassiljev, J., Miidel, A., and Niinemets, E.: Holocene buried organic sediments in Estonia, *Proceedings of the Estonian Academy of Sciences, Geology*, 55, 296–320, 2006.
- Saarse, L., Heinsalu, A., and Veski, S.: Litorina Sea sediments of ancient Vääna Lagoon, northwestern Estonia, *Estonian Journal of Earth Sciences*, 58, 85–93, <https://doi.org/10.3176/earth.2009.1.08>, 2009.
- Saint-Laurent, D. and Filion, L.: Interprétation paléoécologique des dunes à la limite des arbres, secteur nord-est de la mer d' Hudson, Québec, *Géographie physique et Quaternaire*, 46, 209–220, <https://doi.org/10.7202/032905ar>, 1992.
- Salomaa, R.: Post-glacial shoreline displacement in the Lauhanvuori area, western Finland, in: *Studies on the Baltic shorelines and sediments indicating relative sea-level changes. Proceedings of the symposium of INQUA subcommission on shorelines of northwestern Europe, Lammi 13th September 1981*, vol. 134 of *Annales Academiae scientiarum Fennicae. Series A. III. Geologica - Geographica*, pp. 81–97, Suomalainen tiedeakatemia, Helsinki, 1982.
- Salvigsen, O.: Holocene emergence and finds of pumice, whalebones and driftwood at Svartknausflya, Nordaustlandet, *Norsk Polarinstitutt Årbok*, 1977, 217–228, 1978.
- Salvigsen, O.: Radiocarbon dated raised beaches in Kong Karls Land, Svalbard, and their consequences for the glacial history of the Barents Sea area, *Geografiska Annaler: Series A, Physical Geography*, 63, 283–291, <https://doi.org/10.1080/04353676.1981.11880043>, 1981.
- Salvigsen, O. and Elgersma, A.: Radiocarbon dating of deglaciation and raised beaches in north-western Sørkapp Land, Spitsbergen, *Prace Geograficzne*, 94, 39–48, 1993.
- Salvigsen, O. and Høgvard, K.: Glacial history, Holocene shoreline displacement and palaeoclimate based on radiocarbon ages in the area of Bockfjorden, north-western Spitsbergen, Svalbard, *Polar Research*, 25, 15–24, <https://doi.org/10.1111/j.1751-8369.2006.tb00147.x>, 2006.
- Salvigsen, O. and Mangerud, J.: Holocene shoreline displacement at Agardhbukta, eastern Spitsbergen, Svalbard, *Polar Research*, 9, 1–7, <https://doi.org/10.3402/polar.v9i1.6775>, 1991.
- Samson, C., Barrette, L., LaSalle, P., and Fortier, J.: Quebec radiocarbon measurements I, *Radiocarbon*, 19, 96–100, <https://doi.org/10.1017/S0033822200003362>, 1977.
- Sander, L., Fruergaard, M., Koch, J., Johannessen, P. N., and Pejrup, M.: Sedimentary indications and absolute chronology of Holocene relative sea-level changes retrieved from coastal lagoon deposits on Samsø, Denmark, *Boreas*, 44, 706–720, <https://doi.org/10.1111/bor.12124>, 2015.
- Sandgren, P., Subetto, D. A., Berglund, B. E., Davydova, N. N., and Savelieva, L. A.: Mid-Holocene Littorina Sea transgressions based on stratigraphic studies in coastal lakes of NW Russia, *GFF*, 126, 363–380, <https://doi.org/10.1080/11035890401264363>, 2004.
- Sarv, A.: СТРАТИГРАФИЯ И ГЕОХРОНОЛОГИЯ ОЗЕРНЫХ И БОЛОТНЫХ ОТЛОЖЕНИЙ БОЛОТА КЫЙВАСОО (о. ХИЙУМАА, ЭСТОНСКАЯ ССР) (Geochronological subdivision of Holocene bog-lacustrine deposits in the region of Kõivasoo swamp (Hiiumaa island, Estonia)), *Proceedings of the Academy of Sciences of the Estonian SSR. Geology*, 30, 173–178, <https://doi.org/10.3176/geol.1981.4.06>, 1981.

- Sasaki, K., Omura, A., Miwa, T., Tsuji, Y., Matsuda, H., Nakamori, T., Iryu, Y., Yamada, T., Sato, Y., and Nakagawa, H.: $^{230}\text{Th}/^{234}\text{U}$ and ^{14}C dating of a lowstand coral reef beneath the insular shelf off Irabu Island, Ryukyus, southwestern Japan, *Island Arc*, 15, 455–467, <https://doi.org/10.1111/j.1440-1738.2006.00541.x>, 2006.
- Saulnier-Talbot, É. and Pienitz, R.: Isolation au postglaciaire d'un bassin côtier près de Kuujjuaraapik-Whapmagoostui, en Hudsonie (Québec): une analyse biostratigraphique diatomifère, *Géographie physique et Quaternaire*, 55, 63–74, <https://doi.org/10.7202/005662ar>, 2001.
- Savoie, L. and Gangloff, P.: Analyse pollinique d' une palse au site archéologique de Vieux-Port-Burwell (Killiniq), *Territoires du Nord-Ouest*, *Géographie physique et Quaternaire*, 34, 301–320, <https://doi.org/10.7202/1000414ar>, 1980.
- Scheder, J., Frenzel, P., Bungenstock, F., Engel, M., Brüeckner, H., and Pint, A.: Vertical and lateral distribution of Foraminifera and Ostracoda in the East Frisian Wadden Sea—developing a transfer function for relative sea-level change, *Geologica Belgica*, 22, 99–110, <https://doi.org/10.20341/gb.2019.007>, 2019.
- Scheder, J., Bungenstock, F., Haynert, K., Pint, A., Schlütz, F., Frenzel, P., Wehrmann, A., Brückner, H., and Engel, M.: Insights into Holocene relative sea-level changes in the southern North Sea using an improved microfauna-based transfer function, *Journal of Quaternary Science*, 37, 71–85, <https://doi.org/10.1002/jqs.3380>, 2022.
- Scheffers, A., Brill, D., Kelletat, D., Brückner, H., Scheffers, S., and Fox, K.: Holocene sea levels along the Andaman Sea coast of Thailand, *The Holocene*, 22, 1169–1180, <https://doi.org/10.1177/0959683612441803>, 2012.
- Schimanski, A. and Stattegger, K.: Deglacial and Holocene evolution of the Vietnam shelf: stratigraphy, sediments and sea-level change, *Marine Geology*, 214, 365–387, <https://doi.org/10.1016/j.margeo.2004.11.001>, 2005.
- Schmid, P.: Oldorf – eine frühmittelalterliche friesische Wurtsiedlung, *Germania*, 72, 231–267, <https://doi.org/10.11588/ger.1994.65612>, 1994.
- Schmidt, R., Mäusbacher, R., and Müller, J.: Holocene diatom flora and stratigraphy from sediment cores of two Antarctic lakes (King George Island), *Journal of Paleolimnology*, 3, 55–74, <https://doi.org/10.1007/BF00209300>, 1990.
- Schütte, H.: Sinkendes Land an der Nordsee? Zur Küstengeschichte Nordwestdeutschlands, *Schriften des Deutschen Naturkundevereins Neue Folge*, 9, 144, 1939.
- Scoffin, T. P. and Le Tissier, M. D. A.: Late Holocene sea level and reef-flat progradation, Phuket, South Thailand, *Coral Reefs*, 17, 273–276, <https://doi.org/10.1007/s003380050128>, 1998.
- Scott, D. B. and Greenberg, D. A.: Relative sea-level rise and tidal development in the Fundy tidal system, *Canadian Journal of Earth Sciences*, 20, 1554–1564, <https://doi.org/10.1139/e83-145>, 1983.
- Scott, D. B. and Medioli, F. S.: Micropaleontological documentation for early Holocene fall of relative sea level on the Atlantic coast of Nova Scotia, *Geology*, 10, 278–281, [https://doi.org/10.1130/0091-7613\(1982\)10<278:MDFEHF>2.0.CO;2](https://doi.org/10.1130/0091-7613(1982)10<278:MDFEHF>2.0.CO;2), 1982.
- Scott, D. B., Williamson, M. A., and Duffett, T. E.: Marsh foraminifera of Prince Edward Island: their recent distribution and application for former sea level studies, *Maritime Sediments and Atlantic Geology*, 17, 98–129, <https://doi.org/10.4138/1380>, 1981.

- Scott, D. B., Medioli, F. S., and Duffett, T. E.: Holocene rise of relative sea level at Sable Island, Nova Scotia, Canada, *Geology*, 12, 173–176, [https://doi.org/10.1130/0091-7613\(1984\)12%3C173:HRORSL%3E2.0.CO;2](https://doi.org/10.1130/0091-7613(1984)12%3C173:HRORSL%3E2.0.CO;2), 1984.
- Scott, D. B., Boyd, R., and Medioli, F. S.: Relative sea-level changes In Atlantic Canada: observed level and sedimentological changes vs. theoretical models, in: *Sea-level fluctuation and coastal evolution*, SEPM Society for Sedimentary Geology, <https://doi.org/10.2110/pec.87.41.0087>, 1987.
- Scott, D. B., Boyd, R., Douma, M., Medioli, F. S., Yuill, S., Leavitt, E., and Lewis, C.: Holocene relative sea-level changes and Quaternary glacial events on a continental shelf edge: Sable Island Bank, in: *Late Quaternary sea-level correlation and applications*, pp. 105–119, Springer, https://doi.org/10.1007/978-94-009-0873-4_6, 1989.
- Scott, D. B., Brown, K., Collins, E. S., and Medioli, F. S.: A new sea-level curve from Nova Scotia: evidence for a rapid acceleration of sea-level rise in the late mid-Holocene, *Canadian Journal of Earth Sciences*, 32, 2071–2080, <https://doi.org/10.1139/e95-160>, 1995.
- Scott, S., Catto, N., and Liverman, D.: Quaternary marine deposits of the Springdale-Hall’ s Bay area, Newfoundland, *Atlantic Geology*, 27, 181–191, <https://doi.org/10.4138/1733>, 1991.
- Scott, T. W.: Correlating late Pleistocene deposits on the coastal plain of Virginia with the glacial-eustatic sea-level curve, Master’s thesis, Old Dominion University, Norfolk, VA, United States, 2006.
- Seaman, A. A.: Late Pleistocene history of New Brunswick, Canada, in: *Quaternary Glaciations—Extent and Chronology - Part II: North America*, edited by Ehlers, J., Gibbard, P. L., and Hughes, P. D., *Developments in Quaternary Science*, pp. 151–167, Elsevier, [https://doi.org/10.1016/S1571-0866\(04\)80195-7](https://doi.org/10.1016/S1571-0866(04)80195-7), 2004.
- Sears, P. C.: Evolution of Platt Shoals, northern North Carolina shelf, Master’s thesis, Old Dominion University, Norfolk, VA, United States, 1973.
- Seppä, H., Tikkanen, M., and Shemeikka, P.: Late-Holocene shore displacement of the Finnish south coast: diatom, litho- and chemostratigraphic evidence from three isolation basins, *Boreas*, 29, 219–231, <https://doi.org/10.1111/j.1502-3885.2000.tb00980.x>, 2000.
- Sergeev, A., Sivkov, V., Zhamoida, V., Ryabchuk, D., Bitinas, A., and Mažeika, J.: Holocene organic-rich sediments within the Curonian Spit coast, the south-eastern Baltic Sea, *Baltica*, 28, 41–50, 2015.
- Shaw, J. and Edwardson, K. A.: Surficial sediments and post-glacial relative sea-level history, Hamilton Sound, Newfoundland, *Atlantic Geology*, 30, 97–112, <https://doi.org/10.4138/2123>, 1994.
- Shaw, J. and Forbes, D. L.: Coastal barrier and beach-ridge sedimentation in Newfoundland, in: *Proceedings, Canadian Coastal Conference*, pp. 437–454, Natural Resources Council Canada Ottawa, 1987.
- Shaw, J. and Forbes, D. L.: The postglacial relative sea-level lowstand in Newfoundland, *Canadian Journal of Earth Sciences*, 32, 1308–1330, <https://doi.org/10.1139/e95-107>, 1995.
- Shaw, J. and Potter, D. P.: Surficial geology, coastal waters, Island of Newfoundland, Newfoundland and Labrador, Bulletin 605, Geological Survey of Canada, <https://doi.org/10.4095/293728>, 2015.
- Shaw, J., Taylor, R., and Forbes, D.: Impact of the Holocene transgression on the Atlantic coastline of Nova Scotia, *Géographie physique et Quaternaire*, 47, 221–238, <https://doi.org/10.7202/032950ar>, 1993.

- Shaw, J., Fader, G. B., and Taylor, R. B.: Submerged early Holocene coastal and terrestrial landforms on the inner shelves of Atlantic Canada, *Quaternary International*, 206, 24–34, <https://doi.org/10.1016/j.quaint.2008.07.017>, 2009.
- Shaw, J., Amos, C. L., Greenberg, D. A., O' Reilly, C. T., Parrott, D. R., and Patton, E.: Catastrophic tidal expansion in the Bay of Fundy, Canada, *Canadian Journal of Earth Sciences*, 47, 1079–1091, <https://doi.org/10.1139/E10-046>, 2010.
- Simon, K. M., James, T. S., Forbes, D. L., Telka, A. M., Dyke, A. S., and Henton, J. A.: A relative sea-level history for Arviat, Nunavut, and implications for Laurentide Ice Sheet thickness west of Hudson Bay, *Quaternary research*, 82, 185–197, <https://doi.org/10.1016/j.yqres.2014.04.002>, 2014.
- Simon, K. M., James, T. S., Henton, J. A., and Dyke, A. S.: A glacial isostatic adjustment model for the central and northern Laurentide Ice Sheet based on relative sea level and GPS measurements, *Geophysical Journal International*, 205, 1618–1636, <https://doi.org/10.1093/gji/ggw103>, 2016.
- Sindowski, K.-H.: *Geologische Karte von Niedersachsen 1:25000, Blatt 2213 Wangerooge*, Tech. rep., Hannover, 1969.
- Sinsakul, S.: Evidence of Quaternary sea level changes in the coastal areas of Thailand: a review, *Journal of Southeast Asian Earth Sciences*, 7, 23–37, [https://doi.org/10.1016/0743-9547\(92\)90012-Z](https://doi.org/10.1016/0743-9547(92)90012-Z), global Environmental Change the Role of the Geoscientist Past, Present and Future Sea-level changes, 1992.
- Skaarup, J. and Grøn, O.: Geology and topography, in: *Møllegabet ii, a submerged Mesolithic settlement in southern Denmark*, edited by Skaarup, J. and Grøn, O., vol. 1328, pp. 4–20, British Archaeological Reports Limited, 2004.
- Slagle, A. L., Ryan, W. B. F., Carbotte, S. M., Bell, R., Nitsche, F. O., and Kenna, T.: Late-stage estuary infilling controlled by limited accommodation space in the Hudson River, *Marine Geology*, 232, 181–202, <https://doi.org/10.1016/j.margeo.2006.07.009>, 2006.
- Slupik, A. A., Wesselingh, F. P., Mayhew, D. F., Janse, A. C., Dieleman, F. E., Van Strydonck, M., Kiden, P., Burger, A. W., and Reumer, J. W. F.: The role of a proto-Schelde River in the genesis of the southwestern Netherlands, inferred from the Quaternary successions and fossils in Moriaanshoofd Borehole (Zeeland, the Netherlands), *Netherlands Journal of Geosciences*, 92, 69–86, <https://doi.org/10.1017/S0016774600000299>, 2013.
- Snyder, J. A., Forman, S. L., Mode, W. N., and Tarasov, G. A.: Postglacial relative sea-level history: sediment and diatom records of emerged coastal lakes, north-central Kola Peninsula, Russia, *Boreas*, 26, 329–346, <https://doi.org/10.1111/j.1502-3885.1997.tb00859.x>, 1997.
- Somboon, J. R. P.: Paleontological study of the recent marine sediments in the lower central plain, Thailand, *Journal of Southeast Asian Earth Sciences*, 2, 201–210, [https://doi.org/10.1016/0743-9547\(88\)90031-1](https://doi.org/10.1016/0743-9547(88)90031-1), 1988.
- Somboon, J. R. P. and Thiramongkol, N.: Holocene highstand shoreline of the Chao Phraya delta, Thailand, *Journal of Southeast Asian Earth Sciences*, 7, 53–60, [https://doi.org/10.1016/0743-9547\(92\)90014-3](https://doi.org/10.1016/0743-9547(92)90014-3), global Environmental Change the Role of the Geoscientist Past, Present and Future Sea-level changes, 1992.
- Spaur, C. C. and Snyder, S. W.: Coastal wetlands evolution at the leading edge of the marine transgression: Jarrett Bay, North Carolina, *Journal of the Elisha Mitchell Scientific Society*, 115, 20–46, URL <https://www.jstor.org/stable/24335554>, 1999.

- Stabell, B. and Krzywinski, K.: Strandforskyvningsundersøkelsen, in: Statfjord transportation system project. Ilandføring av olje på Sotra. De arkeologiske undersøkelser 1978, edited by Myhre, B., pp. 93–132, Historisk museum, Universitetet i Bergen, 1978.
- Stabell, B. and Krzywinski, K.: Havnivåendringer på Sotra, Hordaland, *Arkeo*, 1, 12–15, 1979.
- Stanton, C. L. T.: Holocene inner continental shelf stratigraphy, micropaleontology and paleoenvironmental change off the Outer Banks, North Carolina, Master's thesis, East Carolina University, Greenville, North Carolina. United States, 2008.
- Stattegger, K., Tjallingii, R., Saito, Y., Michelli, M., Trung Thanh, N., and Wetzel, A.: Mid to late Holocene sea-level reconstruction of Southeast Vietnam using beachrock and beach-ridge deposits, *Global and Planetary Change*, 110, 214–222, <https://doi.org/10.1016/j.gloplacha.2013.08.014>, land-Ocean-Atmosphere interaction in the coastal zone of South Vietnam, 2013.
- Stea, R. and Mott, R.: Deglaciation of Nova Scotia: stratigraphy and chronology of lake sediment cores and buried organic sections, *Géographie physique et Quaternaire*, 52, 3–21, <https://doi.org/10.7202/004871ar>, 1998.
- Stea, R. R. and Mott, R. J.: Deglaciation environments and evidence for glaciers of Younger Dryas age in Nova Scotia, Canada, *Boreas*, 18, 169–187, <https://doi.org/10.1111/j.1502-3885.1989.tb00388.x>, 1989.
- Stea, R. R. and Wightman, D. M.: Age of the Five Islands Formation, Nova Scotia, and the deglaciation of the Bay of Fundy, *Quaternary Research*, 27, 211–219, [https://doi.org/10.1016/0033-5894\(87\)90078-0](https://doi.org/10.1016/0033-5894(87)90078-0), 1987.
- Steinke, S., Kienast, M., and Hanebuth, T.: On the significance of sea-level variations and shelf paleomorphology in governing sedimentation in the southern South China Sea during the last deglaciation, *Marine Geology*, 201, 179–206, [https://doi.org/10.1016/S0025-3227\(03\)00216-0](https://doi.org/10.1016/S0025-3227(03)00216-0), asian Monsoons and Global Linkages on Milankovitch and Sub-Milankovitch Time Scales, 2003.
- Strahl, E.: Erste Bauern in der deutschen Marsch–Die jungbronzezeitliche Siedlung Rodenkirchen-Hahnenknooper Mühle, *Ldkr. Wesermarsch, Berichte zur Denkmalpflege in Niedersachsen*, 22, 79–82, 2002a.
- Strahl, E.: Die jungbronzezeitliche Siedlung Rodenkirchen-Hahnenknooper Mühle, *Ldkr. Wesermarsch – Erste Bauern in der deutschen Marsch, Schriftenreihe des Landesmuseums für Natur und Mensch Oldenburg*, 33, 52–59, 2002b.
- Streif, H.: Erläuterungen zu Blatt Nr. 2414 Wilhelmshaven, *Geologische karte von niedersachsen 1:25 000*, Niedersächsisches Landesamt für Bodenforschung, Hannover, 1981.
- Streif, H.: The coastal Holocene on the eastern side of Jade Bay, in: *INQUA-Excursion Guide, Sub-commission on Shorelines of NW Europe, Field Conference 1984*, pp. 13–18, 1984.
- Streif, H.: Erläuterungen zu Blatt Nr. 2314 Hooksiel, *Geologische karte von niedersachsen 1:25 000*, Niedersächsisches Landesamt für Bodenforschung, Hannover, 1985.
- Streif, H.: Zur Altersstellung und Entwicklung der Ostfriesischen Inseln, *Offa*, 43, 29–44, 1986.
- Streif, H., Uffenorde, H., and Vinken, R.: Untersuchungen zum pleistozänen und holozänen Transgressionsgeschehen im Bereich der südlichen Nordsee, *Report, Niedersächsisches Landesamt für Bodenforschung*, 1983.

- Stuckenrath, R., Coe, W. R., and Ralph, E. K.: University of Pennsylvania radiocarbon dates IX, *Radiocarbon*, 8, 348–385, <https://doi.org/10.1017/S0033822200000217>, 1966.
- Stuiver, M. and Daddario, J. J.: Submergence of the New Jersey coast, *Science*, 142, 951–951, <https://doi.org/10.1126/science.142.3594.951>, 1963.
- Stuiver, M., Deevey, E. S., and Rouse, I.: Yale Natural Radiocarbon Measurements VIII, *Radiocarbon*, 5, 312–341, <https://doi.org/10.1017/S0033822200036936>, 1963.
- Svendsen, J. I. and Mangerud, J.: Late Weichselian and Holocene sea-level history for a cross-section of western Norway, *Journal of Quaternary Science*, 2, 113–132, <https://doi.org/10.1002/jqs.3390020205>, 1987.
- Ta, T. K. O., Nguyen, V. L., Tateishi, M., Kobayashi, I., Tanabe, S., and Saito, Y.: Holocene delta evolution and sediment discharge of the Mekong River, southern Vietnam, *Quaternary Science Reviews*, 21, 1807–1819, [https://doi.org/10.1016/S0277-3791\(02\)00007-0](https://doi.org/10.1016/S0277-3791(02)00007-0), 2002.
- Tamura, T., Saito, Y., Sieng, S., Ben, B., Kong, M., Choup, S., and Tsukawaki, S.: Depositional facies and radiocarbon ages of a drill core from the Mekong River lowland near Phnom Penh, Cambodia: Evidence for tidal sedimentation at the time of Holocene maximum flooding, *Journal of Asian Earth Sciences*, 29, 585–592, <https://doi.org/10.1016/j.jseas.2006.03.009>, 2007.
- Tamura, T., Saito, Y., Sieng, S., Ben, B., Kong, M., Sim, I., Choup, S., and Akiba, F.: Initiation of the Mekong River delta at 8 ka: evidence from the sedimentary succession in the Cambodian lowland, *Quaternary Science Reviews*, 28, 327–344, <https://doi.org/10.1016/j.quascirev.2008.10.010>, special Theme: Modern Analogues in Quaternary Palaeoglaciological Reconstruction, 2009.
- Tanabe, S., Saito, Y., Sato, Y., Suzuki, Y., Sinsakul, S., Tiyapairach, S., and Chaimanee, N.: Stratigraphy and Holocene evolution of the mud-dominated Chao Phraya delta, Thailand, *Quaternary Science Reviews*, 22, 789–807, [https://doi.org/10.1016/S0277-3791\(02\)00242-1](https://doi.org/10.1016/S0277-3791(02)00242-1), 2003.
- Tanner, V.: Kvartärsystemet i Fennoskandias nordliga delar, *Bulletin de la Commission géologique de Finlande* 21, Geologian tutkimuskeskus, Helsingfors, Finland, 1907.
- Tauber, H.: Copenhagen Radiocarbon Dates VII, *Radiocarbon*, 8, 213–234, <https://doi.org/10.1017/S0033822200000126>, 1966.
- Thomas, A. L., Henderson, G. M., Deschamps, P., Yokoyama, Y., Mason, A. J., Bard, E., Hamelin, B., Durand, N., and Camoin, G.: Penultimate Deglacial sea-level timing from Uranium/Thorium dating of Tahitian corals, *Science*, 324, 1186–1189, <https://doi.org/10.1126/science.1168754>, 2009.
- Thomsen, H.: Late Weichselian shore-level displacement on Nord-Jæren, south-west Norway, *Geologiska Föreningen i Stockholm Förhandlingar*, 103, 447–468, <https://doi.org/10.1080/11035898209453724>, 1982.
- Tjia, H. D. and Fujii, S.: Late Quaternary shorelines in peninsular Malaysia, in: *The Coastal Zone of Peninsular Malaysia*, edited by Tjia, H. D. and Sharifah, M., 274, IGCP, Ipoh, Malaysia, 1992.
- Tjia, H. D., Fujii, S., Kigoshi, K., Sugimura, A., and Zakaria, T.: Radiocarbon dates of elevated shorelines, Indonesia and Malaysia. Part 1, *Quaternary Research*, 2, 487–495, [https://doi.org/10.1016/0033-5894\(72\)90087-7](https://doi.org/10.1016/0033-5894(72)90087-7), 1972.
- Tjia, H. D., Fujii, S., and Kigoshi, K.: Holocene shorelines of Tioman island in the South China Sea, in: *Developments in physical geography - a tribute to J. I. S. Zonneveld*, edited by Terwindt, J. H. J. and Van Steijn, H., vol. 62 of *Geologie en Mijnbouw*, pp. 599–604, Netherlands Koninklijk Nederlands Geologisch, 1983.

- Tolonen, K. and Tolonen, M.: Synchronous pollen changes and traditional land use in south Finland, studied from three adjacent sites : A lake, a bog and a forest soil, in: Lake, mire and river environments during the last 15,000 years : proceedings of the INQUA/IGCP 158 meeting on the Palaeohydrological changes during the last 15,000 years, Bern, June 1985, edited by Balkema, A. A., pp. 83–97, Rotterdam, 1988.
- Trimonis, E., Gulbinskas, S., Blažauskas, N., Kuzavinis, M., and Visakavičius, E.: Composition and formation of sand massifs in the Curonian–Sambian submarine plateau (Baltic Sea), *Geologija (Lietuvos mokslų akademija)*, 60, 39–50, 2007.
- Tuck, J. A.: An archaic cemetery at Port au Choix, Newfoundland, *American Antiquity*, 36, 343–358, <https://doi.org/10.2307/277719>, 1971.
- Uścinowicz, S., Miotk-Szpiganowicz, G., Krapiec, M., Witak, M., Harff, J., Lübke, H., and Tauber, F.: Drowned Forests in the Gulf of Gdańsk (Southern Baltic) as an Indicator of the Holocene Shoreline Changes, in: *The Baltic Sea Basin*, edited by Harff, J., Björck, S., and Hoth, P., pp. 219–231, Springer Berlin Heidelberg, Berlin, Heidelberg, https://doi.org/10.1007/978-3-642-17220-5_11, 2011.
- Uścinowicz, S., Miotk-Szpiganowicz, G., Gałkab, M., Pawlytac, J., Piotrowskae, N., Pomian, I., and Witak, M.: The rise, development and destruction of the medieval port of Puck in the light of research into palaeoclimate and sea level change, *Archaeologia Polona*, 49, 87–104, URL <https://rcin.org.pl/dlibra/publication/77027/edition/61749>, 2013.
- Vacchi, M., Engelhart, S. E., Nikitina, D., Ashe, E. L., Peltier, W. R., Roy, K., Kopp, R. E., and Horton, B. P.: Postglacial relative sea-level histories along the eastern Canadian coastline, *Quaternary Science Reviews*, 201, 124–146, <https://doi.org/10.1016/j.quascirev.2018.09.043>, 2018.
- van de Plassche, O.: Sea-level change and water-level movements in the Netherlands during the Holocene, Ph.D. thesis, Vrije Universiteit, Amsterdam, Netherlands, 1982.
- van de Plassche, O.: Mid-Holocene sea-level change on the Eastern Shore of Virginia, *Marine Geology*, 91, 149–154, [https://doi.org/10.1016/0025-3227\(90\)90138-A](https://doi.org/10.1016/0025-3227(90)90138-A), 1990.
- van de Plassche, O.: Late Holocene sea-level fluctuations on the shore of Connecticut inferred from transgressive and regressive overlap boundaries in salt-marsh deposits, *Journal of Coastal Research Special Issue*, 11, 159–179, URL <http://www.jstor.org/stable/25735578>, *quaternary Geology of Long Island Sound and Adjacent Coastal Areas: Walter S. Newman Memorial Volume*, 1991.
- van de Plassche, O.: Evolution of the intra-coastal tidal range in the Rhine-Meuse delta and Flevo Lagoon, 5700-3000 yrs cal BC, *Marine Geology*, 124, 113–128, [https://doi.org/10.1016/0025-3227\(95\)00035-W](https://doi.org/10.1016/0025-3227(95)00035-W), 1995.
- van de Plassche, O., Mook, W. G., and Bloom, A. L.: Submergence of coastal Connecticut 6000–3000 (14C) years B.P., *Marine Geology*, 86, 349–354, [https://doi.org/10.1016/0025-3227\(89\)90093-5](https://doi.org/10.1016/0025-3227(89)90093-5), 1989.
- van de Plassche, O., van der Borg, K., and de Jong, A. F. M.: Sea level–climate correlation during the past 1400 yr, *Geology*, 26, 319–322, [https://doi.org/10.1130/0091-7613\(1998\)026<0319:SLCCDT>2.3.CO;2](https://doi.org/10.1130/0091-7613(1998)026<0319:SLCCDT>2.3.CO;2), 1998.
- van de Plassche, O., van der Borg, K., and de Jong, A. F. M.: Relative sea-level rise across the Eastern Border fault (Branford, Connecticut): evidence against seismotectonic movements, *Marine Geology*, 184, 61–68, [https://doi.org/10.1016/S0025-3227\(01\)00277-8](https://doi.org/10.1016/S0025-3227(01)00277-8), 2002.

- van de Plassche, O., Bohncke, S., Makaske, B., and van der Plicht, J.: Water-level changes in the Flevo area, central Netherlands (5300–1500 BC): implications for relative mean sea-level rise in the Western Netherlands, *Quaternary International*, 133-134, 77–93, <https://doi.org/10.1016/j.quaint.2004.10.009>, 2005.
- van de Plassche, O., Makaske, B., Hoek, W. Z., Konert, M., and van der Plicht, J.: Mid-Holocene water-level changes in the lower Rhine-Meuse delta (western Netherlands): implications for the reconstruction of relative mean sea-level rise, palaeoriver-gradients and coastal evolution, *Netherlands Journal of Geosciences - Geologie en Mijnbouw*, 89, 3–20, <https://doi.org/10.1017/S0016774600000780>, 2010.
- van der Spek, A. J. F.: Large-scale evolution of Holocene tidal basins in the Netherlands, Ph.D. thesis, University Utrecht, 1994.
- van Heteren, S., Van der Spek, A. J. F., and De Groot, T.: Architecture of a preserved Holocene tidal complex offshore the Rhine-Meuse mouth, the Netherlands, Tech. Rep. NITG 01-27-A, Netherlands Institute of Applied Geoscience TNO-National Geological Survey, 2002.
- Vassiljev, J., Saarse, L., Grudzinska, I., and Heinsalu, A.: Relative sea level changes and development of the Hiiumaa Island during the Holocene, *Geological Quarterly*, 59, 517–530, <https://doi.org/10.7306/gq.1227>, 2015.
- Vasskog, K., Svendsen, J.-I., Mangerud, J., Agasøster Haaga, K., Svean, A., and Lunnan, E. M.: Evidence of early deglaciation (18 000 cal a BP) and a postglacial relative sea-level curve from southern Karmøy, south-west Norway, *Journal of Quaternary Science*, 34, 410–423, <https://doi.org/10.1002/jqs.3109>, 2019.
- Veinbergs, I.: The History of Development of the Baltic Basin in the Final Stage of the Glacial and the Post-glacial, Based on Material from Research at the Latvian Coast and Adjacent Seabed, university of Latvia, Institute of Geology, 1996.
- Verleyen, E., Hodgson, D. A., Milne, G. A., Sabbe, K., and Vyverman, W.: Relative sea-level history from the Lambert Glacier region, East Antarctica, and its relation to deglaciation and Holocene glacier readvance, *Quaternary Research*, 63, 45–52, <https://doi.org/10.1016/j.yqres.2004.09.005>, 2005.
- Verleyen, E., Tavernier, I., Hodgson, D. A., Whitehouse, P. L., Kudoh, S., Imura, S., Heirman, K., Bentley, M. J., Roberts, S. J., De Batist, M., Sabbe, K., and Vyverman, W.: Ice sheet retreat and glacio-isostatic adjustment in Lützow-Holm Bay, East Antarctica, *Quaternary Science Reviews*, 169, 85–98, <https://doi.org/10.1016/j.quascirev.2017.06.003>, 2017.
- Veski, S.: Vegetation history, human impact and palaeogeography of West Estonia: Pollen analytical studies of lake and bog sediments, Ph.D. thesis, Uppsala University, Uppsala, 1998.
- Veski, S., Heinsalu, A., Klassen, V., Kriiska, A., Lõugas, L., Poska, A., and Saluäär, U.: Early Holocene coastal settlements and palaeoenvironment on the shore of the Baltic Sea at Pärnu, southwestern Estonia, *Quaternary International*, 130, 75–85, <https://doi.org/10.1016/j.quaint.2004.04.033>, baltic Sea Science Congress 2001, 2005.
- Vink, A., Steffen, H., Reinhardt, L., and Kaufmann, G.: Holocene relative sea-level change, isostatic subsidence and the radial viscosity structure of the mantle of northwest Europe (Belgium, the Netherlands, Germany, southern North Sea), *Quaternary Science Reviews*, 26, 3249–3275, <https://doi.org/10.1016/j.quascirev.2007.07.014>, 2007.
- Vogel, J. C. and Waterbolk, H. T.: Groningen radiocarbon dates X., *Radiocarbon*, 14, 6–110, <https://doi.org/10.1017/S0033822200001016>, 1972.

- Vos, P. C.: Toelichting kaartblad 43/49 West en 49 Oost: concept toelichting 43/49 West, holocene deel (Explanatory notes map sheet 43/49 West and 49 East-Concept note 43/49 West: Holocene section), Tech. rep., Rijks Geologische Dienst, Distrikt Noord, 1992.
- Vos, P. C.: Geologisch en paleolandschappelijk onderzoek Yangtzehaven (Maasvlakte, Rotterdam), Tech. Rep. Rapport 1206788-000-BGS-0001, Deltares, Utrecht, Netherlands, 2013.
- Vos, P. C. and Cohen, K. M.: Landschape genesis and palaeogeography, in: Interdisciplinary archaeological research programme Maasvlakte 2, Rotterdam, edited by Moree, J. M. and Sier, M. M., vol. 566 of *BOORrapporten*, chap. 3, pp. 63–146, Bureau Oudheidkundig Onderzoek Rotterdam, Rotterdam, Netherlands, 2014.
- Vos, P. C., Bunnik, F. P. M., Cremer, H., and Hennekman, F. M.: Paleolandschappelijk onderzoek Papegaaienkop en Kop van Beer, Tech. Rep. Rapport 1201910-000-BGS-000187, Deltares, Utrecht, Netherlands, 2010.
- Vos, P. C., Bazelmans, J., Weerts, H. J. T., and van der Meulen, M. J.: Atlas Van Nederland in het Holoceen, Prometheus, Amsterdam, Netherlands, 2011.
- Vos, P. C., Bunnik, F. P. M., Cohen, K. M., and Cremer, H.: A staged geogenetic approach to underwater archaeological prospection in the Port of Rotterdam (Yangtzehaven, Maasvlakte, The Netherlands): A geological and palaeoenvironmental case study for local mapping of Mesolithic lowland landscapes, *Quaternary International*, 367, 4–31, <https://doi.org/10.1016/j.quaint.2014.11.056>, 2015.
- Wagner, F. J.: Additional radiocarbon dates, Tyrrell Sea area, *Maritime Sediments*, 3, 100–104, 1967.
- Walcott, R. I. and Craig, B. G.: Uplift Studies, southeastern Hudson Bay, in: Report of activities part A, April to October 1974, vol. 75-1A of *Paper*, pp. 455–456, Geological Survey of Canada, <https://doi.org/https://doi.org/10.4095/104621>, 1975.
- Wallin, J. E.: Den fasta jordbruksnäringens utveckling i Ångermanälvens nedre dalgång under järnåldern och medeltiden, *Acta Antiqua Ostrobothniensia*, 3, 127–154, 1994.
- Walton, A., Trautman, M. A., and Friend, J. P.: Isotopes, Inc. radiocarbon measurements I, *Radiocarbon*, 3, 47–59, <https://doi.org/10.1017/S003382220002083X>, 1961.
- Wang, Y., Li, G., Zhang, W., and Dong, P.: Sedimentary environment and formation mechanism of the mud deposit in the central South Yellow Sea during the past 40kyr, *Marine Geology*, 347, 123–135, <https://doi.org/10.1016/j.margeo.2013.11.008>, 2014.
- Wasell, A. and Håkansson, H.: Diatom stratigraphy in a lake on Horseshoe Island, Antarctica: a marine-brackish-fresh water transition with comments on the systematics and ecology of the most common diatoms, *Diatom Research*, 7, 157–194, <https://doi.org/10.1080/0269249X.1992.9705205>, 1992.
- Webber, P., Richardson, J., and Andrews, J. T.: Post-glacial uplift and substrate age at Cape Henrietta Maria, southeastern Hudson Bay, Canada, *Canadian Journal of Earth Sciences*, 7, 317–325, <https://doi.org/10.1139/e70-029>, 1970.
- Weihe, R.: Late Quaternary glacial geology and relative sea level history of Franz Josef Land, Russia, Master's thesis, Department of Geological Sciences, The Ohio State University, Ohio, USA, 1996.
- Wiedicke, M., Kudrass, H.-R., and Hübscher, C.: Oolitic beach barriers of the last Glacial sea-level lowstand at the outer Bengal shelf, *Marine Geology*, 157, 7–18, [https://doi.org/10.1016/S0025-3227\(98\)00162-5](https://doi.org/10.1016/S0025-3227(98)00162-5), 1999.

- Winn, K., Averdieck, F.-R., Erlenkeuser, H., and Werner, F.: Holocene sea level rise in the western Baltic and the question of isostatic subsidence, *Meyniana*, 38, 61–80, URL <http://oceanrep.geomar.de/id/eprint/29994>, 1986.
- Winterfeld, M., Schirrmeister, L., Grigoriev, M. N., Kunitsky, V. V., Andreev, A., Murray, A., and Overduin, P. P.: Coastal permafrost landscape development since the Late Pleistocene in the western Laptev Sea, Siberia, *Boreas*, 40, 697–713, <https://doi.org/10.1111/j.1502-3885.2011.00203.x>, 2011.
- Woldring, H., De Boer, P., Bottema-Mac Gillavry, J. N., and Cappers, R. T. J.: De palaeoecologie van Duurswold (Gr.): vroeg-Holocene landschapsontwikkeling (The palaeoecology of Duurswold (Gr.): early Holocene landscape development), in: *Archeologie in 2005*, edited by Lanting, J., van Leusen, M., Maring-Van der Pers, D., and Stapert, D., vol. 17 of *Paleo-aktueel*, pp. 36–44, Groninger Instituut voor Archeologie, 2005.
- Yokoyama, Y., Lambeck, K., De Deckker, P., Johnston, P., and Fifield, L. K.: Timing of the Last Glacial Maximum from observed sea-level minima, *Nature*, 406, 713–716, <https://doi.org/10.1038/35021035>, 2000.
- Yokoyama, Y., Esat, T. M., and Lambeck, K.: Coupled climate and sea-level changes deduced from Huon Peninsula coral terraces of the last ice age, *Earth and Planetary Science Letters*, 193, 579–587, [https://doi.org/10.1016/S0012-821X\(01\)00515-5](https://doi.org/10.1016/S0012-821X(01)00515-5), 2001.
- Yokoyama, Y., Esat, T. M., Thompson, W. G., Thomas, A. L., Webster, J. M., Miyairi, Y., Sawada, C., Aze, T., Matsuzaki, H., Okuno, J., et al.: Rapid glaciation and a two-step sea level plunge into the Last Glacial Maximum, *Nature*, 559, 603, <https://doi.org/10.1038/s41586-018-0335-4>, 2018.
- Yu, S.-Y., Andrén, E., Barnekow, L., Berglund, B. E., and Sandgren, P.: Holocene palaeoecology and shoreline displacement on the Biskopsmåla Peninsula, southeastern Sweden, *Boreas*, 32, 578–589, <https://doi.org/10.1111/j.1502-3885.2003.tb01237.x>, 2003.
- Yu, S.-Y., Berglund, B. E., Sandgren, P., and Fritz, S. C.: Holocene palaeoecology along the Blekinge coast, SE Sweden, and implications for climate and sea-level changes, *The Holocene*, 15, 278–292, <https://doi.org/10.1191/0959683605hl792rp>, 2005.
- Yu, S.-Y., Berglund, B. E., Sandgren, P., and Lambeck, K.: Evidence for a rapid sea-level rise 7600 yr ago, *Geology*, 35, 891–894, <https://doi.org/10.1130/G23859A.1>, 2007.
- Zaretskaya, N., Shevchenko, N., Simakova, A., and Sulerzhitsky, L.: The North Dvina river delta development over the Holocene: geochronology and palaeoenvironment, *Geochronometria*, 38, 116–127, <https://doi.org/10.2478/s13386-011-0012-y>, 2011.
- Zaretskaya, N. E., Shevchenko, N. V., and Khaitov, V. M.: Результаты комплексных исследований местонахождений голоценовых моллюсков в районе Беломорской Биологической Станции МГУ (Results of comprehensive studies of Holocene mollusk findings in the area of the White Sea Biological Station of Moscow State University), in: *Мат-лы науч. конф., посвященной 75-летию ББС им Н.А.Перцова. М.* (Proceedings of the Scientific conference dedicated to the 75th anniversary of the White Sea Biological Station named after N.A. Pertsov. M.), pp. 96–100, Moscow State University Publishing House, 2013.
- Zeeberg, J., Lubinski, D. J., and Forman, S. L.: Holocene relative sea-level history of Novaya Zemlya, Russia, and implications for Late Weichselian ice-sheet loading, *Quaternary Research*, 56, 218–230, <https://doi.org/10.1006/qres.2001.2256>, 2001.

- Zhang, Q. and Peterson, J. A.: A geomorphology and late Quaternary geology of the Vestfold Hills, Antarctica, Anare Reports 133, Antarctic Division, Department of Science and Technology, Australian National Antarctic Research Expeditions, Canberra, Australia, URL <https://trove.nla.gov.au/work/18831650>, 1984.
- Zhuravlev, V., Korago, E., Kostin, D., and Zuykova, O.: State geologic map of the Russian Federation, Explanatory report, VSEGEI (All-Russian Geologic Institute Named after A.P. Karpinskiy. Cartographic Fabric of VSEGEI, Saint-Petersburg, Russia, scale 1:1000000 (Third Generation). Series Barents-North Kara. List R-39, 40 - Kolguev Island - Karskie Vorota Strait, 2013.
- Zwartz, D., Bird, M., Stone, J., and Lambeck, K.: Holocene sea-level change and ice-sheet history in the Vestfold Hills, East Antarctica, *Earth and Planetary Science Letters*, 155, 131–145, [https://doi.org/10.1016/S0012-821X\(97\)00204-5](https://doi.org/10.1016/S0012-821X(97)00204-5), 1998.
- Žulkus, V. and Girininkas, A.: Baltijos jūros krantai prieš 10 000 metų (The coast of the Baltic Sea 10,000 years ago), Klaipėda, Klaipėdos universiteto leidykla, 2012.