








464000

464100










464200

464300

Interpretation of magnetic data (archaeological structures and objects):			
	Pit filling		Construction debris
	Ditch filling		Glacis, backfill
	Wall, foundation		Geomorphological structure
	Fireplace, furnace, burnt material		
Coordinate system: WGS84 / UTM 38N (EPSG: 32638)		Map No.: 1808-206	
Base map: Bing Satellite Image		Date of fieldwork: September 2018	
		Scale: 1:1,500	
		Author: C. Meyer	



Artaxata (Province of Ararat, Armenia)
 Magnetic prospection and digital terrain model - Eastern Lower Town
 For: Prof. Dr. Achim Lichtenberger, Universität Münster

Terrain model	
GPS altitudes in m	
	811
	812
	813
	814
	815
	816
	817
	818
	819

4415300

4415200

4415100

4415000

4414900

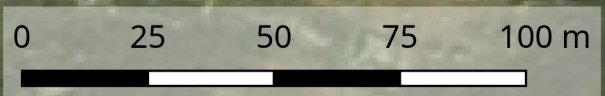
4415300

4415200

4415100

4415000

4414900



464000

464100

464200

464300