








Interpretation of magnetic data (archaeological structures and objects):

 Pit filling	 Construction debris
 Ditch filling	 Glacis, backfill
 Wall, foundation	 Magnetic prospection area
 Fireplace, furnace, burnt material	



Artaxata (Province of Ararat, Armenia)  
 Magnetic prospection - Terraces on Hill II  
 For: Prof. Dr. Achim Lichtenberger, Universität Münster

Coordinate system:	WGS84 / UTM 38N (EPSG: 32638)	Map No.:	1808-205	Date of fieldwork:	September 2018
Base map:	Bing Satellite Image	Scale:	1:1,000	Author:	C. Meyer

