






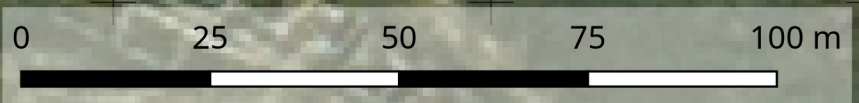


Interpretation of magnetic data (archaeological structures and objects):

	Pit filling		Construction debris
	Ditch filling		Glacis, backfill
	Wall, foundation		Magnetic prospection area
	Fireplace, furnace, burnt material		

**eastern atlas**  
 GEOPHYSIKALISCHE PROSPEKTION + MESSTECHNIK  
 EASTERN ATLAS GMBH & CO. KG BERLINER STRASSE 69 D-13189 BERLIN  
 FON 0049 30 9700 5409 INFO@EASTERN-ATLAS.DE WWW.EASTERN-ATLAS.DE

Artaxata (Province of Ararat, Armenia)			
Magnetic prospection - Hill XIII and surroundings			
For: Prof. Dr. Achim Lichtenberger, Universität Münster			
Coordinate system:	WGS84 / UTM 38N (EPSG: 32638)	Map No.: 1808-204	Date of fieldwork: September 2018
Base map:	Bing Satellite Image	Scale: 1:1,000	Author: C. Meyer



4415300

4415250

4415200

4415150

4415100

4415300

4415250

4415200

4415150

4415100

464050

464100

464150

464200

464250

464300

464350

464400

464050

464100

464150

464200

464250

464300

464350

464400