









464000

464100

464200

464300

Interpretation of magnetic data (archaeological structures and objects):

	Pit filling		Construction debris
	Ditch filling		Glacis, backfill
	Wall, foundation		Geomorphological structure
	Fireplace, furnace, burnt material		Magnetic prospection area

Coordinate system: WGS84 / UTM 38N (EPSG: 32638)
 Base map: Bing Satellite Image

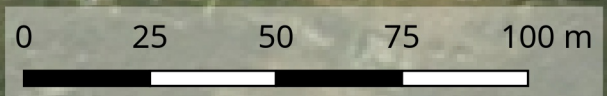


eastern atlas
 GEOPHYSIKALISCHE PROSPEKTION + MESSTECHNIK
 EASTERN ATLAS GMBH & CO. KG BERLINER STRASSE 49 D-13189 BERLIN
 FON 0049 30 9700 5409 INFO@EASTERN-ATLAS.DE WWW.EASTERN-ATLAS.DE

Artaxata (Province of Ararat, Armenia)
 Magnetic prospection - Eastern Lower Town
 For: Prof. Dr. Achim Lichtenberger, Universität Münster
 Map No.: 1808-203 Date of fieldwork: September 2018
 Scale: 1:1,500 Author: C. Meyer

4415300
4415200
4415100
4415000
4414900

4415300
4415200
4415100
4415000
4414900



464000

464100

464200

464300