









Interpretation of magnetic data (archaeological structures and objects):

 Pit filling	 Construction debris
 Ditch filling	 Glacis, backfill
 Wall, foundation	 Geomorphological structure
 Fireplace, furnace, burnt material	 Magnetic prospection area

eastern atlas
 GEOPHYSIKALISCHE PROSPEKTION + MESSTECHNIK
 EASTERN ATLAS GMBH & CO. KG BERLINER STRASSE 69 D-13189 BERLIN
 FON 0049 30 9700 5409 INFO@EASTERN-ATLAS.DE WWW.EASTERN-ATLAS.DE

Artaxata (Province of Ararat, Armenia)
 Magnetic prospection
 For: Prof. Dr. Achim Lichtenberger, Universität Münster
 Map No.: 1808-202 Date of fieldwork: September 2018
 Scale: 1:2,000 Author: C. Meyer

Coordinate system: WGS84 / UTM 38N (EPSG: 32638)
 Base map: Bing Satellite Image