

NOAA/NESDIS/NCDC

National Climatic Data Center: Status&Updates



V. Banzon
E. Freeman
B. Huang
R.W. Reynolds
H.-M. Zhang

NCDC Operational products

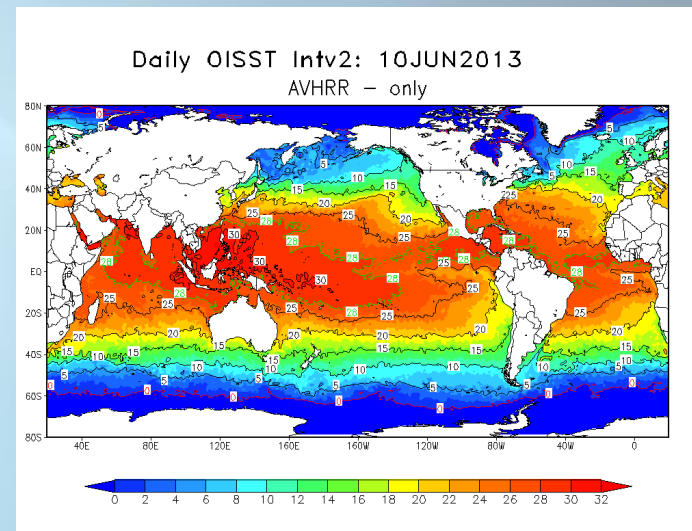
1/4° Daily Optimum Interpolation SST (DOISST) analysis (Level 4)

– AVHRR-only produced daily

- NRT with 1-day delay (now using Navy N19 and metOpA)
- Final with 14-day delay
- Reprocessing: Pathfinder v5.2 under evaluation
- <http://www.ncdc.noaa.gov/oa/climate/research/sst/oi-daily-information.php>

– AVHRR+AMSR (2002-2011)

- **No longer operational**; revival after AMSR2 is available
- WindSat identified to bridge gap bet AMSR-E to AMSR2



NCDC R&D Products

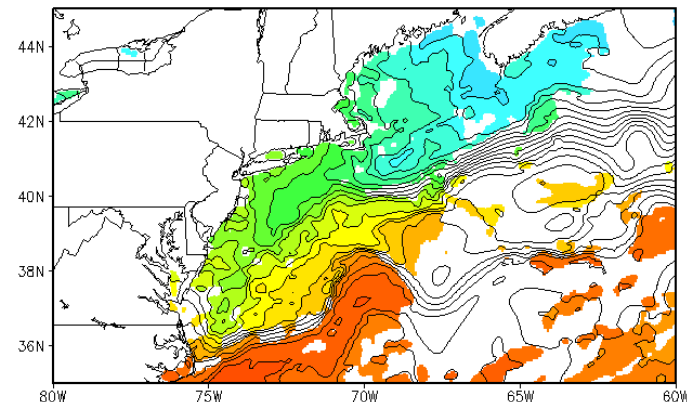
High resolution daily OISST analysis (Reynolds talk, Th 9 am)

- Level 4 uses Pathfinder AVHRR v.5.2 (1/24 °) and AMSR
- Dataset (2002-2011) will be put online soon for public comment
- **Not operational**

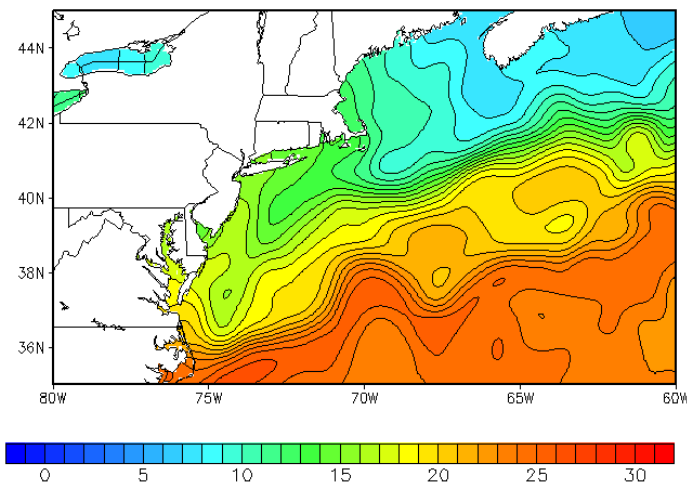
Night-like daily OISST analysis

- Level 4
- No longer nighttime only
- need complete Pathfinder 5.2 with no temporal gaps
- **Not yet available publicly**

10JUN2003
High Resolution SST

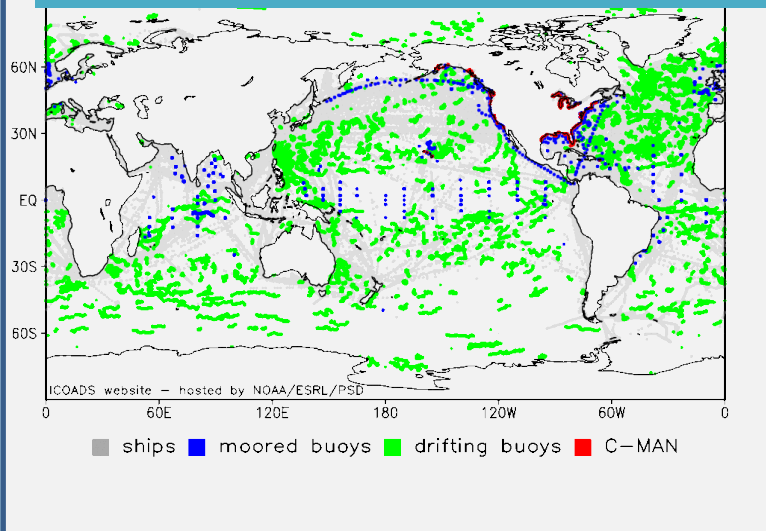


Low Resolution First Guess



NCDC GHR SST-related products

In SITU OBS PLATFORMS: APRIL 2013

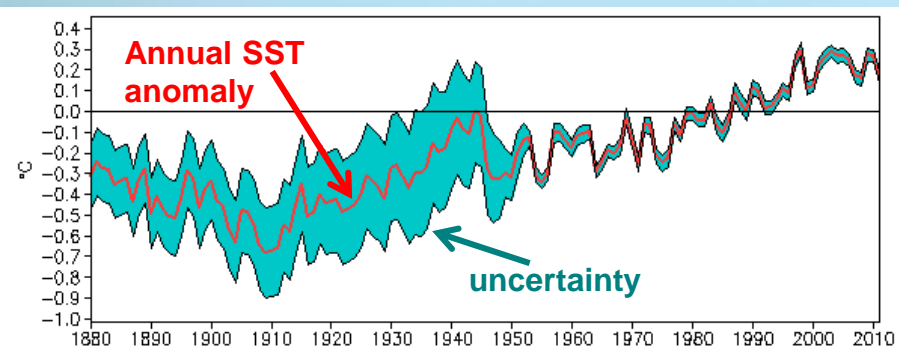


– International Comprehensive Ocean-Atmosphere Dataset (ICOADS)

- transitioning to NCDC
- underfunded; release 2.6 postponed to end of 2014.
- In progress: consolidated monthly NRT stream combining GTS ingests at NCDC & NCEP
- Expanding international partnerships to help continue dataset development and improvements
- <http://icoads.noaa.gov/>

– Extended Reconstruction of Sea Surface Temperature (ERSST)

- 2° grid, monthly from 1880's
- Reconstructed SSTs; available as netCDF; produced monthly and used for seasonal assessments
- New version beta-release in Fall 2013. Major changes include in-situ SST bias correction, EOT modes computation, and others
- <http://www.ncdc.noaa.gov/ersst/>

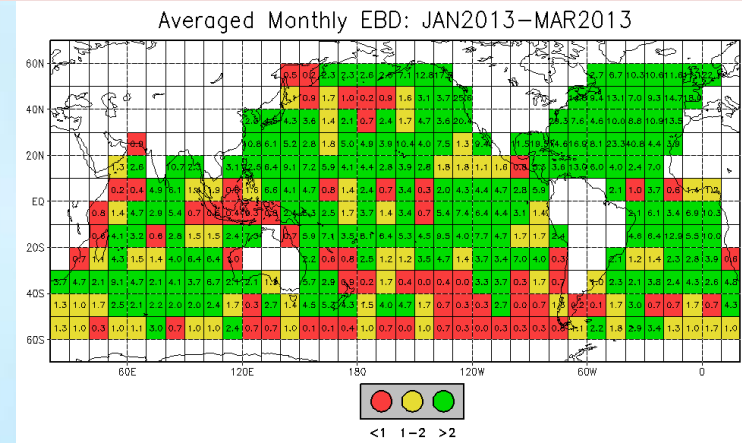


NCDC GHR SST-related products

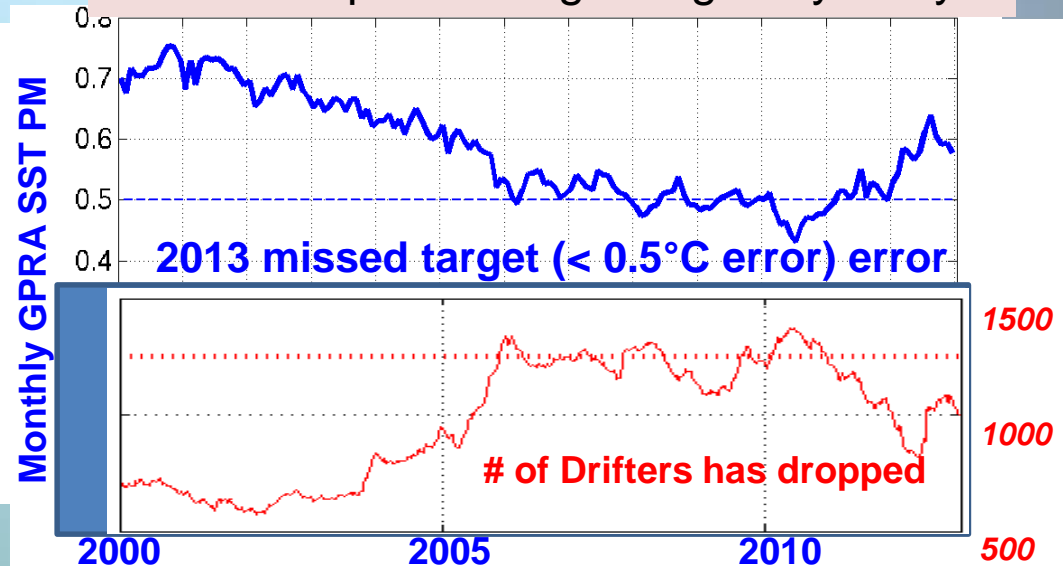
– GPRA SST Performance Measure (PM)

- Potential Satellite Residual Bias error is computed on a monthly, 10° grid
- Based on number and distribution of in situ obs
- Used to monitor global buoy array (NOAA-GCOS activity)
- Produced quarterly for the Climate Program Office and posted at <http://www.osmc.noaa.gov/>
- required by Government Performance Results Act (GPRA), tracked by NOAA and reported to US Congress during budget process

To answer question: where are buoys needed?



To show impact of degrading buoy array



Main Activities since G-XIII

– Papers:

- Reynolds, R. W., D. B. Chelton, J. Roberts-Jones, M. J. Martin, D. Menemenlis, and C. J. Merchant, 2013: [Objective determination of feature resolution in two sea surface temperature analyses.](#) J. Climate, 26. 2514-2533.
- Banzon, Viva F., Richard W. Reynolds, 2013: Use of WindSat to Extend a Microwave-Based Daily Optimum Interpolation Sea Surface Temperature Time Series. J. Climate, 26, 2557–2562. doi: <http://dx.doi.org/10.1175/JCLI-D-12-00628.1>

– DOISST operational but code is being updated

– 2 MB a day transferred daily to PODAAC

GDS 2.0 Implementation

- **DOISST and Hi-re GDS1.7-compliant**
- **DOISST GDS2.0 compliance scheduled for FY2015 but may happen sooner**
- **Contingent on successful testing of refactored code**

Issues: need advance info

- **How many sources of AMSR2 SSTs? Formats? Schedule? What are the differences & How to evaluate their qualities?**
- **If MetOp B will not use heritage procedures and algorithms, what is the data format, archive plan? Validation plan?**
- **What is the latest on VIIRS SST, e.g., algorithm and product availability?**