

# SSES in the OSI-SAF system

**OSI SAF team**

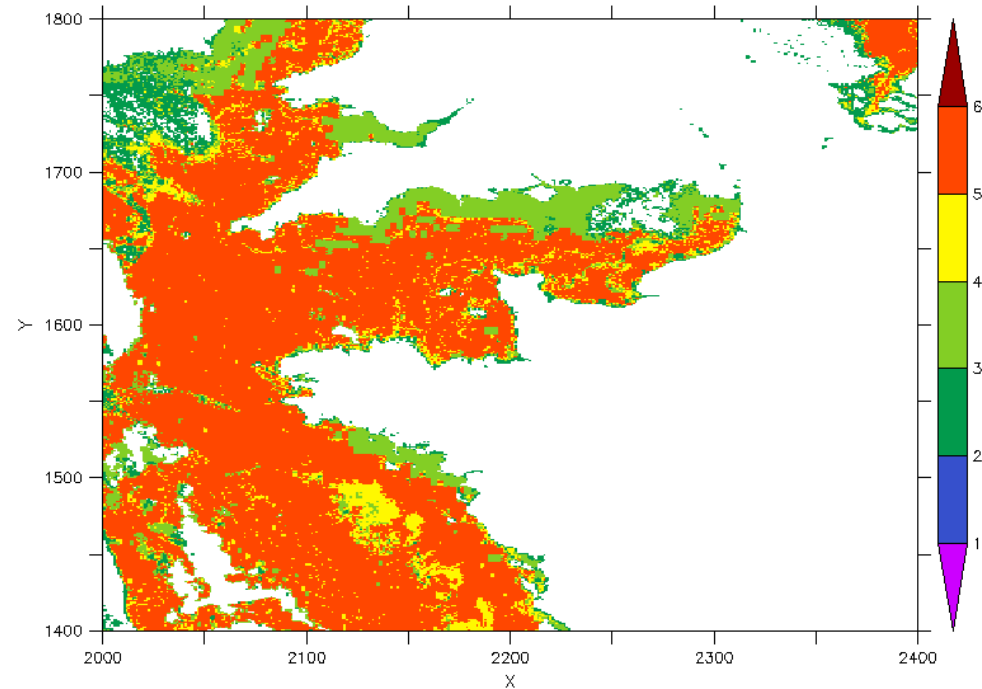
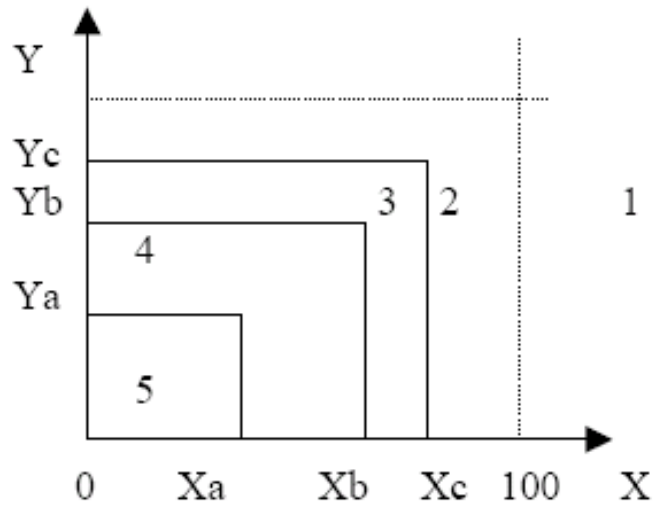
Centre de Météorologie Spatiale, Météo-France, Lannion, France



# Principle

FERRET Ver. 8.71  
NOAA/PMEL TRAP  
22-FEB-2013 08:20:13

DATA SET: sstnar\_npp\_20130220\_020000

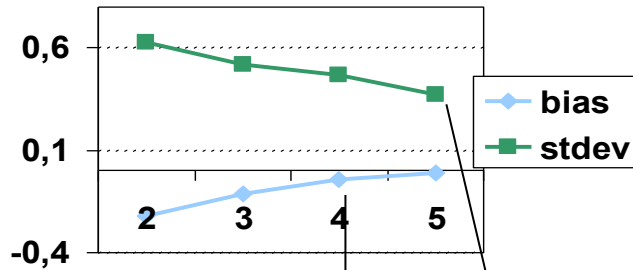


sst confidence level

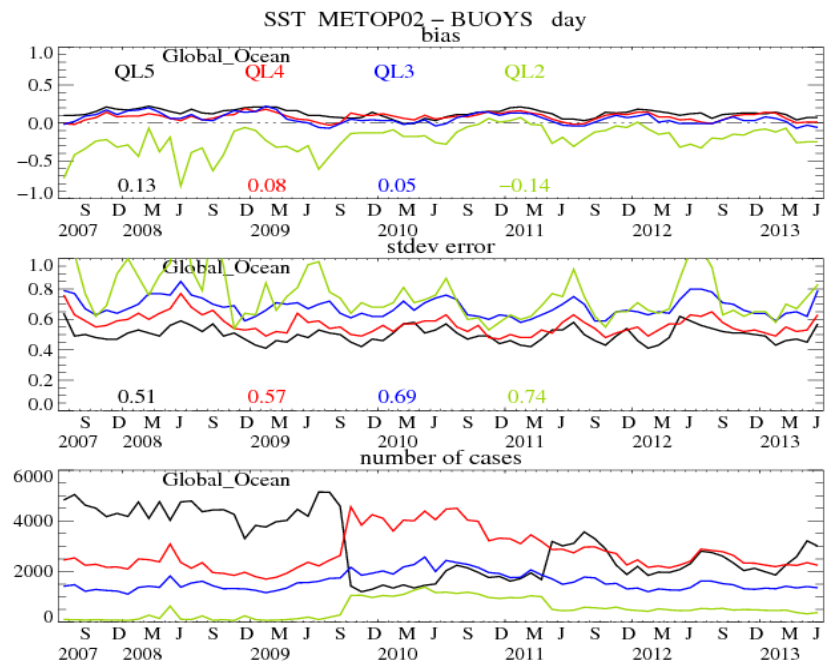
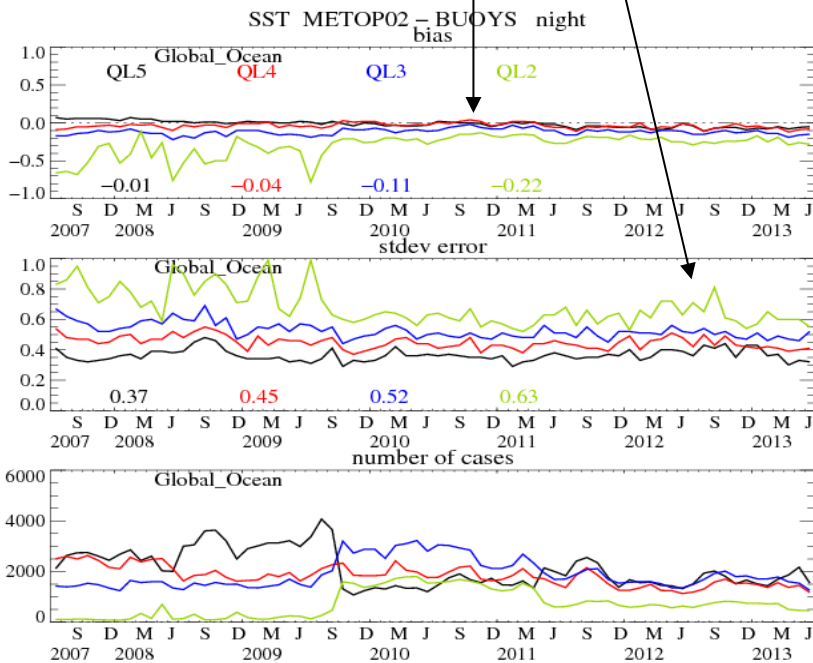
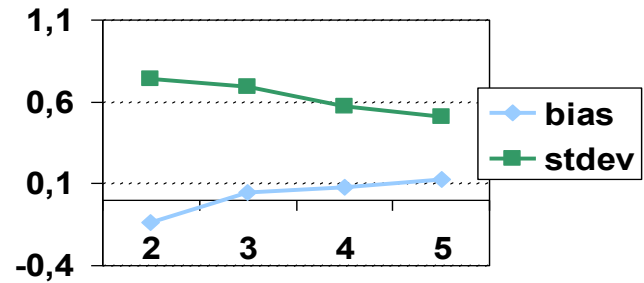
Schematic attribution of quality levels as a function of two risk factors

# METOP-A MDB: global validation results per quality level, July 2007-July 2013

**NIGHT**



**DAY**



# Conclusions

- SSES are determined by QL value at pixel
- Statistics are quite stable over time
- SSES are attributed after operational statistics are stabilized (some months after launch)

