

Road Detection from Satellite Images using Matlab

Sukanya, Gaurav Dubey

Abstract:- Roads are the most significant piece of transportation framework. The framework incorporates the auxiliary and spatial information, surface and unearthy data with the systems picture combination, picture characterization and numerical changes. In this task, we create a framework to remove streets utilizing numerous satellite pictures. The street extraction data can be utilized to make guides, plan new streets and keep up existing ones. The removed streets and the data on the condition and the nature of streets can together assistance the organizers and the organization to realize the street portions that need support. This significance prompted numerous attempts to extricate street from satellite pictures and picture mining. In this paper, we attempted to remove streets in a thick urban region by utilizing of picture mining strategies. Because of ghastly likeness of urban items in thick regions, there is no affirmation to distinguish the urban articles appropriately dependent on otherworldly data. In this way in current work, it is meant to exploit two informational indexes including Lidar information and aeronautical pictures.

Keywords- Image mining, Gradient filter, Road detection.

I. INTRODUCTION

Roads are huge objects of a framework and the extraction of streets from flying and satellite pictures are significant for various applications, for example, computerized map age and change identification. Streets are likewise essential to identify different structures, for example, structures and urban zones [1]. In this paper, the street extraction approach depends on Active Contour Models for 1-meter goals dark level pictures.

Dynamic Contour Models contains Snake Approach. During applications, the street structure was isolated as striking streets, non-remarkable streets and intersections and extraction of these is given by utilizing Threshold and Segmentation techniques. These strategies are gotten from conventional snake model. At long last, different exploratory outcomes were exhibited. Lace and Segmentation strategies were thought about for both remarkable and non-notable streets. Likewise these strategies were utilized to remove streets in an image[2]. While Threshold is depicted for extraction of remarkable streets in a picture, Segmentation is applied for extraction of non-notable streets. Close to these, some consistent factors in writing were re-imagined and communicated in an equation as relying upon snake approach and another methodology for extraction of intersection were depicted and attempted. Aeronautical and satellite pictures contain important data about topographical structures; the planet's landforms, vegetation, normal assets or man-made items like structures, streets, rail-streets, spans, and so forth.

Revised Manuscript Received on February 29, 2020.

Sukanya, Abes Collage, Computer Science Department, Ghaziabad, India

Gaurav Dubey, Professor, Abes Collage, Computer Science Department, Ghaziabad, India

This data gave from pictures bolsters precise mapping of land spread and make scene highlights justifiable on territorial, mainland, and even worldwide scales. Conventional snake model is isolated into two portrayal types as explanatory and discrete and utilizes vitality minimization rule to recognize roads[3]. Notable Roads have a particular appearance in the picture. In this manner notable streets are streets that are not influenced or forestalled by shadows and impediment of structures and trees in the picture. Location and check of streets rely upon streets' geometric properties, for example, length, width[4]. Remarkable streets have relentless equal lines that have reliable length and width as homogeneity of the comparing picture locale. Non-notable streets are progressively hard to recognize. Regular reasons of event of non striking streets in a picture are shadows and impediment of structures and trees. To expand the identification rate on these sorts of streets, division strategy is utilized.

II. PROBLEM STATEMENT

The disadvantage is that manual mediation is required at first to play out the calculation. Approximations must be given by the administrator. On the off chance that the focuses are not given the Interpolation Routine can create calls attention to of track. With excellent pictures object distinguishing proof and highlight extraction should be possible adequately. It helps in better decisionmakings for Urban Planning, Traffic Management and Vehicle Navigation. The Disadvantage is that the yield is absolutely reliant on the Resolution of the pictures, Input street attributes and varieties

III. OBJECTIVES

In this day and age of developing populace, the requirement for urban arranging is exceptionally high. In this paper, A vigorous and effective technique for extraction of streets from a given arrangement of database is clarified. Streets assume an imperative job and significant job in urban arranging and in this manner, its extraction can be of incredible assistance. Different uses of street extraction are: ID of secluded structures that should be identified and refreshing of GIS database as per the prerequisites of the human ability. In this technique, streets are extricated exclusively dependent on their shading. The means in the calculation are anything but difficult to follow and execute. It is additionally less tedious and a programmed strategy.

IV. LITERATURE REVIEW

[5]J. M. Alvarez et.al., Having modern guides is significant for giving numerous significant administrations.

For instance, a city requires exact guides for steering crisis vehicles, while a GPS-based route framework needs a similar data so as to give the best bearings to its clients. Since new streets are built much of the time staying up with the latest is a significant issue. At present, guides are developed and refreshed by hand dependent on high-goals flying symbolism. Since extremely huge territories should be considered, the refreshing procedure is exorbitant and tedious. Thus, programmed recognition of streets in high goals aeronautical symbolism has pulled in a ton of consideration in the remote detecting network.

[6] J. M. Alvarez et al., The information about the arrangement and presence of path markings is an essential for the production of maps with high accuracy, fundamental for self-governing driving, foundation observing, path insightful trafficmanagement, and urban arranging. Path markings are one of the significant segments of such maps. Path markings pass on the standards of streets to drivers. While these principles are found out by people, an independent driving vehicle ought to be educated to learn them to limit itself. In this way, exact and dependable path stamping semantic division in the symbolism of streets and interstates is expected to accomplish such goals. Use airborne symbolism which can catch a huge region in a brief timeframe by presenting an aeronautical path checking dataset.

[7] C. Rasmussen et al., The highlights for portrayal of the picture patches is important to achieve the arrangement procedure. This course speaks to a noteworthy class in the cutting edge in the area of remote picture handling. Surface investigation procedures are a subject widely contemplated in writing [4–8], yet the decision of the delegate highlights relies upon the particular setting of the application that utilizes it. There are not works that pre-owned data combined from otherworldly spaces, power level, spatial conveyance of textons and Local Binary Pattern (LBP) descriptors. Nearby Binary Pattern administrator speaks to an effective method for analysintextures, and it fuses the two properties of auxiliary and measurable surface examination techniques. Because of its discriminative force and computational effortlessness, LBP surface administrator has become a mainstream approach in different applications.

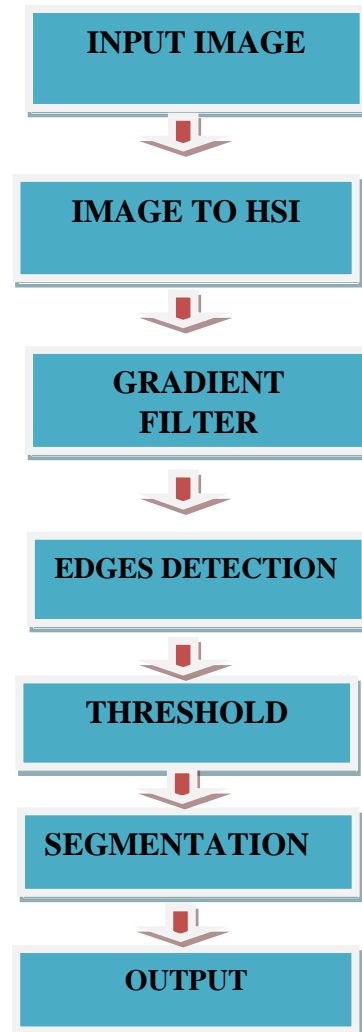
[8] H. Kong et al., The information ethereal pictures are disintegrated in their shading segments, pre-prepared in MATLAB and next divided in little boxes of measurement 33×33 pixels utilizing a slid in box calculation. Surface examination strategies are utilized to distinguish and section locales of intrigue and, especially streets, from flying pictures in however the decision of the delegate highlights relies upon the particular setting of the application that utilizes it.

[9] Z. He ,et al., Road extraction from aeronautical pictures has been a hot research subject in the field of remote detecting picture examination. In this letter, a semantic division neural system which joins the qualities of leftover learning and U-Net is proposed for street territory extraction. The system is worked with lingering units and has comparable engineering to that of U-Net. The advantages of this model are two-overlay: first, leftover units ease preparing of profound systems. Second, the rich skip associations inside the system could encourage data

engendering, permitting us to configuration systems with less parameters anyway better execution. accomplish a high exactness in pixelwise limitation of path markings contrasted and the state-ofthe-workmanship techniques without utilizing outsider data.

V. METHODOLOGY AND RESURLT ANALYSIS

The implementation is based on an algorithm described in The idea is to segment an image in two areas: road and non-road, considering that road areas have lower saturation and intensity than the background. The steps are:



- * convert the image to HSI color space, more similar to human vision
- * build the Gradient filter for all three chanel - H, S, I
- * build a fourth, additional channel as the difference of normalized saturation and intensity
- * extract the threshold from the new channel
- * perform segmentation according to the threshold

VI. RESULT ANALYSIS

Original image

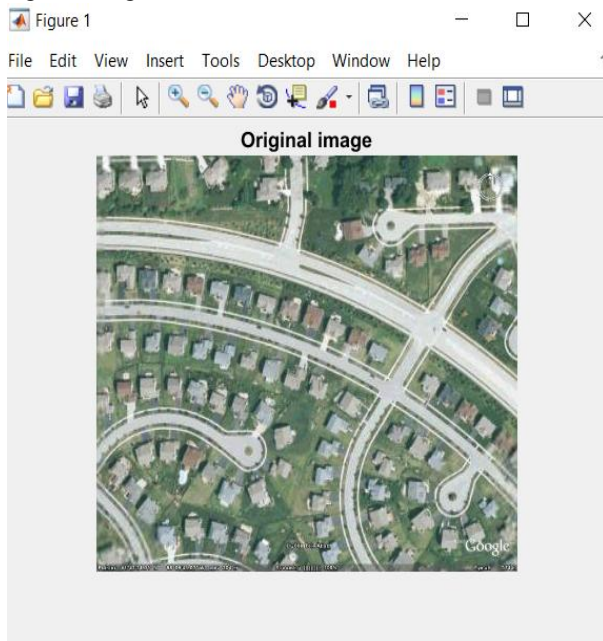


Figure 1. Original image form dataset.

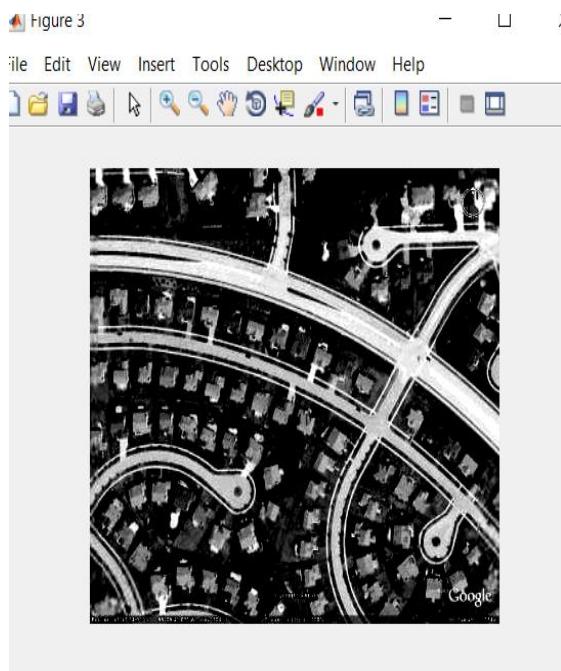


Figure 2: Image to HIS

The image still contains many unwanted pixels. One of the easiest ways to eliminate unwanted objects from an image is by applying morphological operations. Morphological operations are those operations used to remove undesired pixels based on the foreground and the background of an image. Since the operations are done on the binary image, the MATLAB function used. [7].

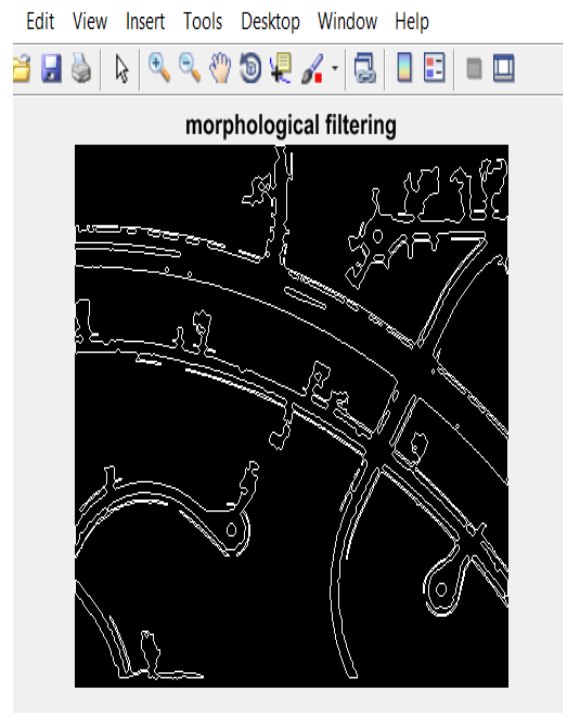


Figure 3: Gradient filter

Gradient filter is used for the edge detection and the type of operator used for the detection is histogram operator is used because the edges are extracted with greater accuracy. The edges of the roads are shown. The final step is to overlay the extracted road onto the scalar image of the original image.

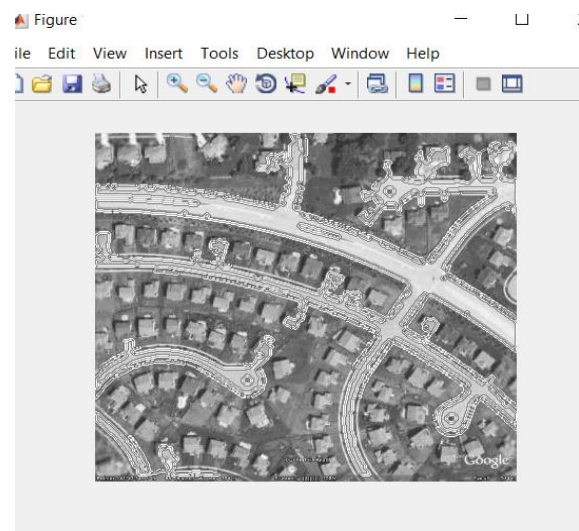


Figure 4 :- Threshoding And Segmentation

In the final image, the thin lines indicate the paths of roads in the image.

VII. CONCLUSION

The streets assume a fundamental job in urban arranging. The calculation presented is programmed one. It requires without a doubt, next to no communication from the clients. The calculation was executed to identify roadways from satellite pictures with goals more noteworthy than 0.5m.

The significant and key parameter of this calculation is the shade of the streets in the database. Various kinds of streets can be removed dependent on this calculation. Since extraction is exclusively founded on shading, a portion of the infertile terrains and little regions of parking areas are likewise being removed. This is on the grounds that the areas likewise have a similar pixel force esteems as that of streets. Distinctive different systems, for example, use of Digital Elevation Models (DEM), dynamic forms and man-made consciousness strategies could be incorporated to evacuate the undesirable articles that are being removed. The calculation actualized is quick, powerful and straightforward and execute.

REFERENCES

1. J. C. McCall and M. M. Trivedi, "Video-based path estimation and following for driver help: study, framework, and assessment," IEEE Trans. on Intelligent Transportation Systems, 7(1): 20-37, 2006.
2. N. Buch, S. A. Velastin and J. Orwell, "An audit of PC vision methods for the examination of urban traffic," IEEE Trans. on Intelligent Transportation Systems, 12(3): 920-9393, 2011.
3. Y. Alon, A. Ferenca, and A. Shashua, "Rough terrain way following utilizing district arrangement and geometric projection imperatives," in Proc. of IEEE CVPR, 2006.
4. J.D. Crisman, and C.E. Thorpe, "SCARF: a shading vision framework that tracks streets and crossing points," IEEE Trans. on Robotics and Automation, 9(1): 49-58, 1993.
5. J. M. Alvarez, T. Gevers, and A. M. Lopez, "3D scene priors for street recognition," In Proc. of IEEE CVPR, 2010.
6. J. M. Alvarez, T. Gevers, Y. LeCun, and A. M. Lopez, "Street scene division from a solitary picture," in the Proc. of ECCV, 2012.
7. C. Rasmussen, "Gathering prevailing directions for illstructured street following," in Proc. of IEEE CVPR, 2004.
8. H. Kong, J.Y. Audibert, and J. Ponce, "General street recognition from a solitary picture," IEEE Trans. on Image Processing, 19(8): 2211-2220, 2010.
9. Z. He, T. Wu, Z. Xiao and H. He, "Strong street identification from a solitary picture utilizing street shape earlier," in Proc. of IEEE ICIP, 2013.