



Australian Government
Bureau of Meteorology

Satellite Oceanography Users' Workshop – Opening Address

Dr Sue Barrell, Deputy Director (Observations & Infrastructure)



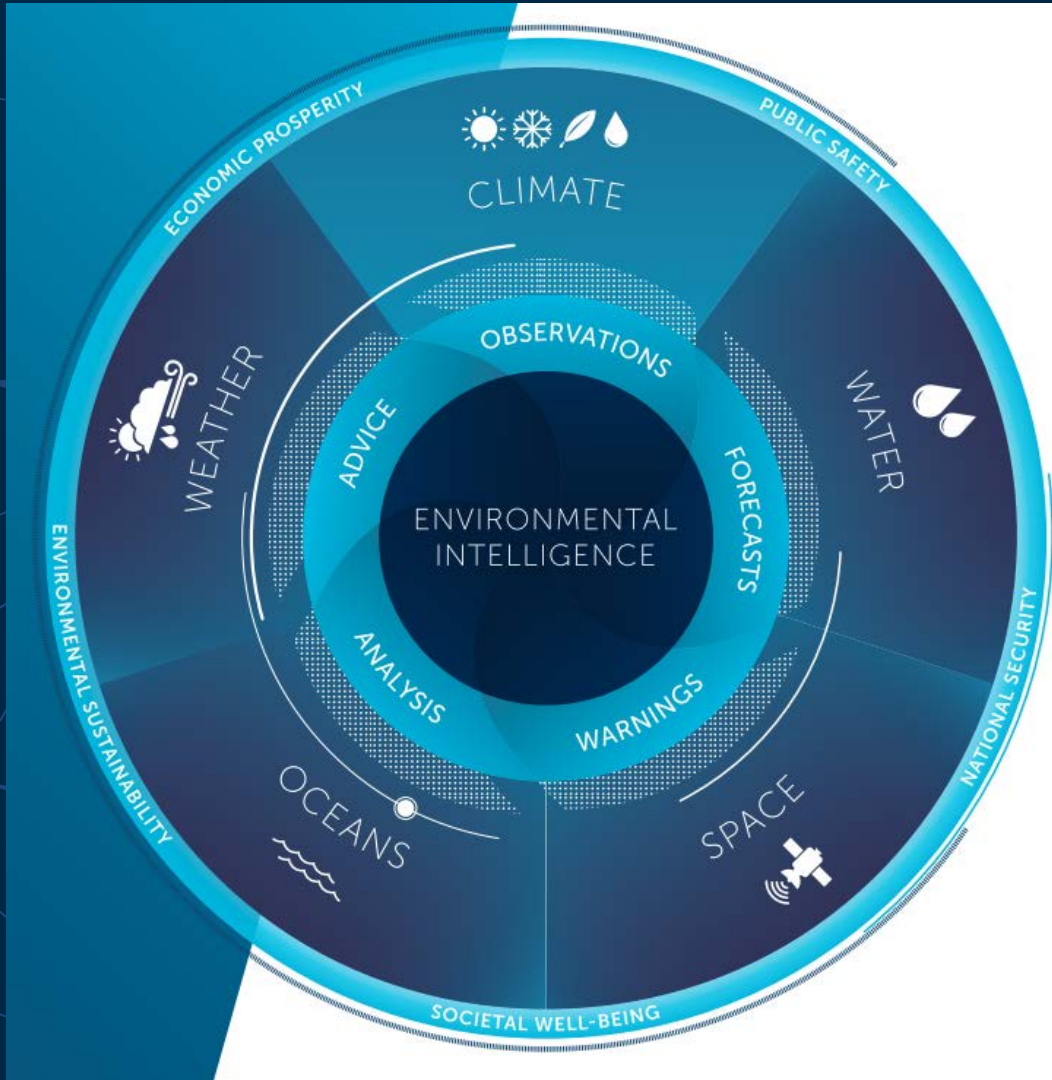


Australian Government
Bureau of Meteorology

Bureau of Meteorology

Australia's national weather, climate and water information agency

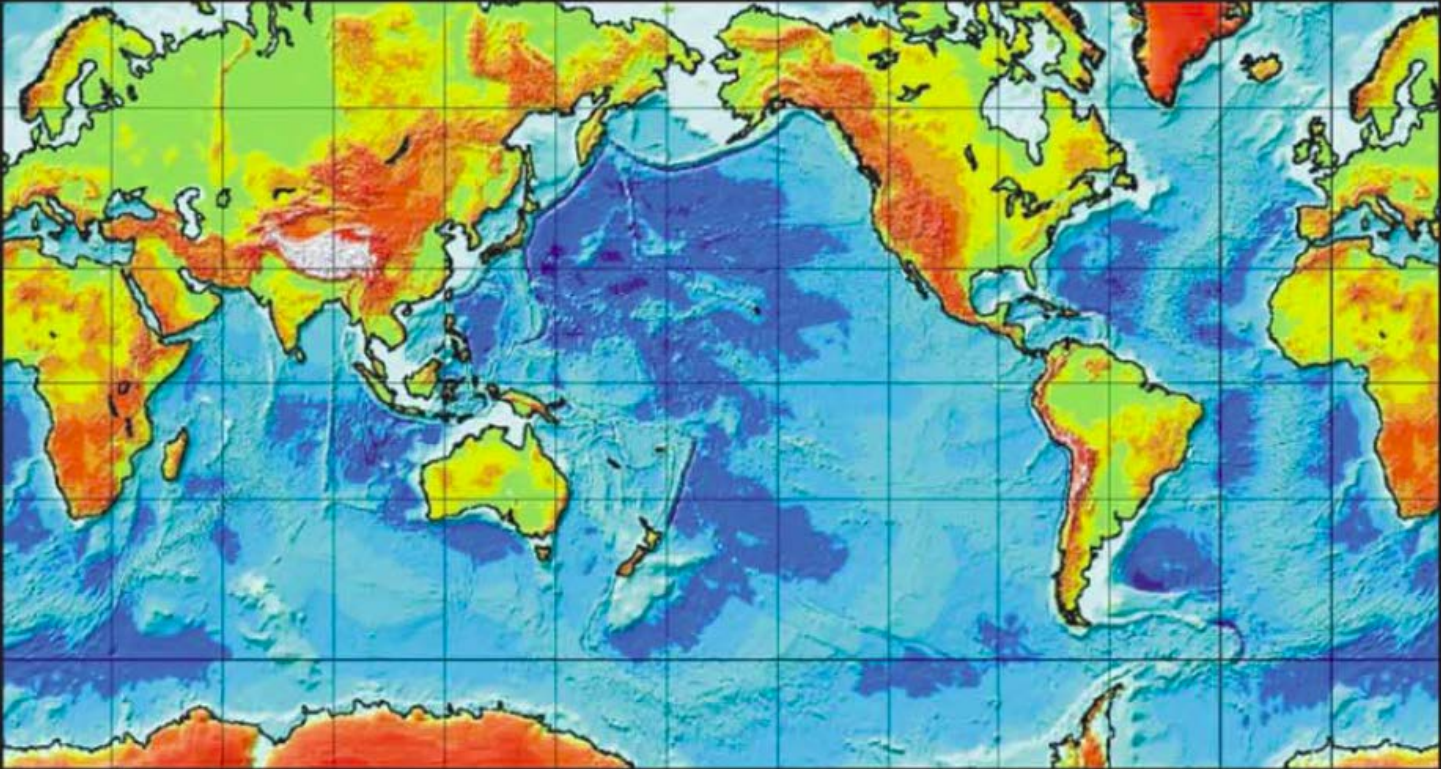
We provide 'environmental Intelligence' that allows users to make decisions based on the best available information, from short term emergency response to long-term infrastructure planning.





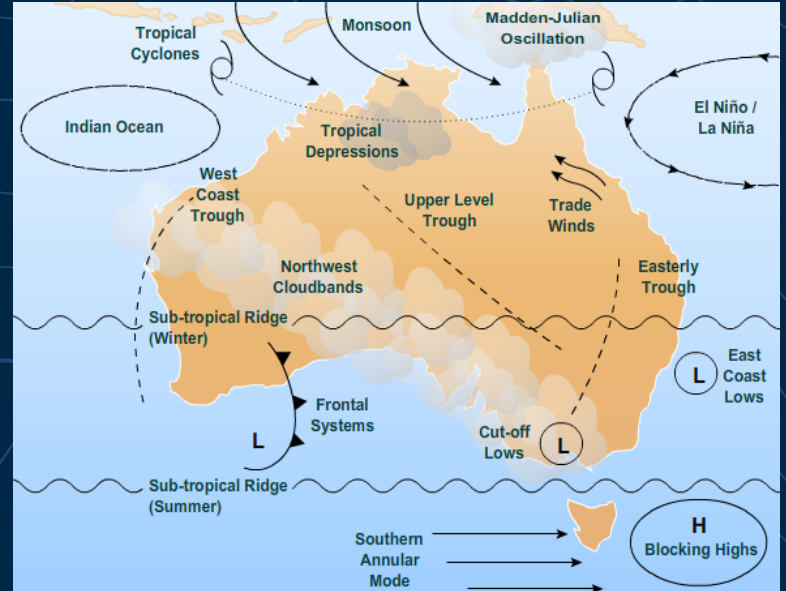
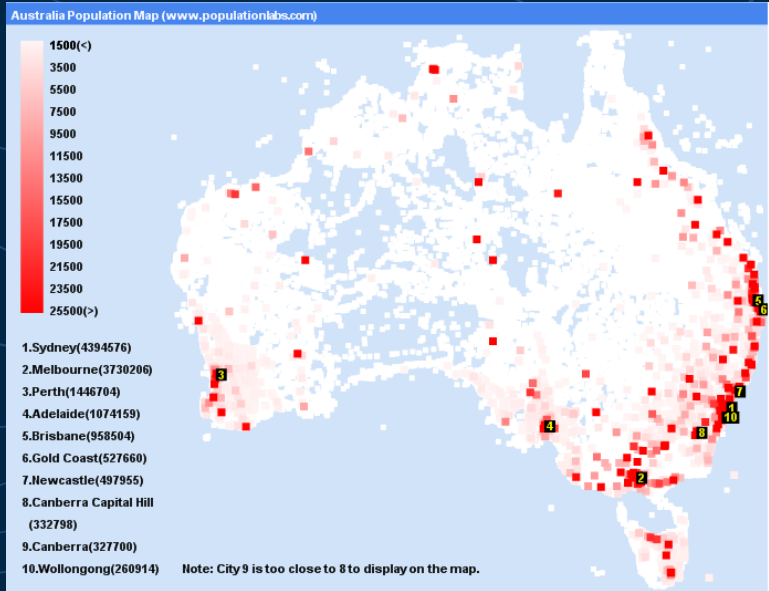
Australian Government
Bureau of Meteorology

Location, location, location...



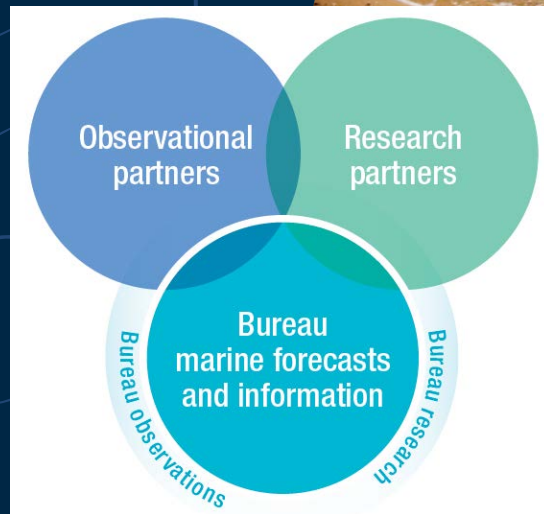
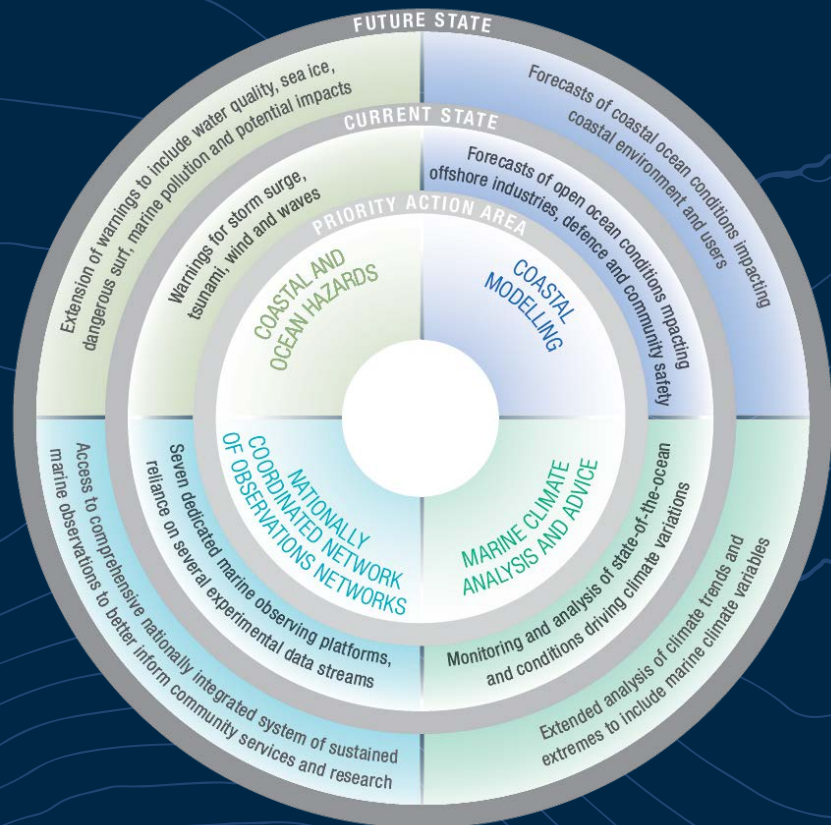


Influences and exposures





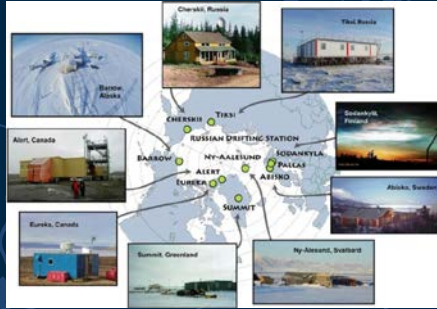
Bureau's Marine Strategy





Australian Government
Bureau of Meteorology

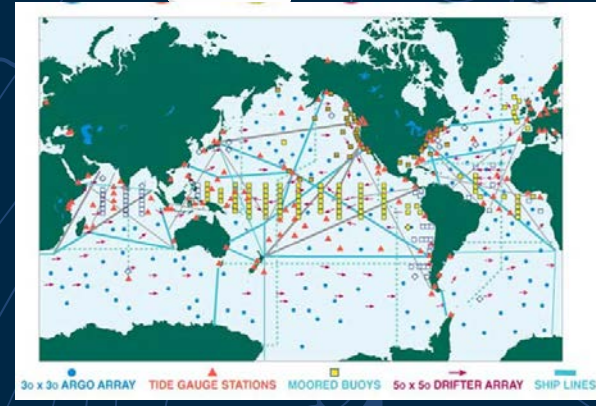
Global Observing Systems, exchange & coordination



CE S

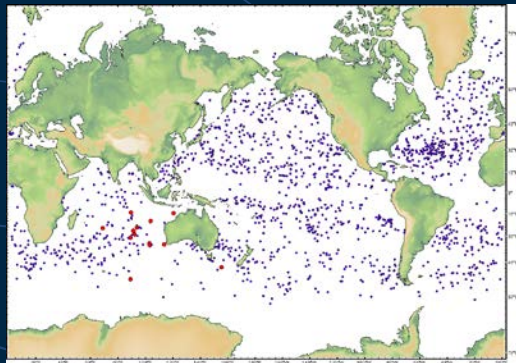


WIGOS
WMO Integrated Global Observing System

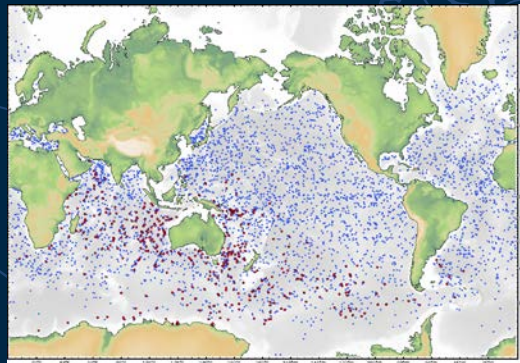




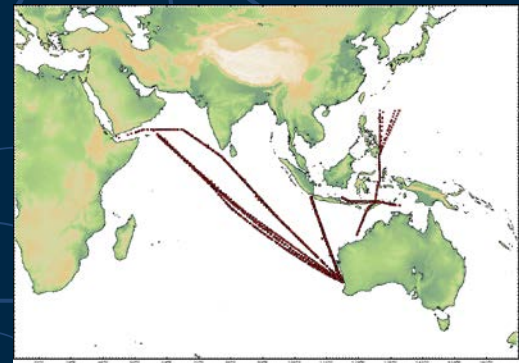
Partnership and collaboration - *in situ*



Drifting Buoys



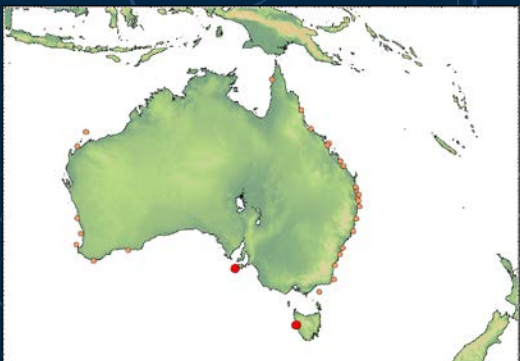
Argo Floats



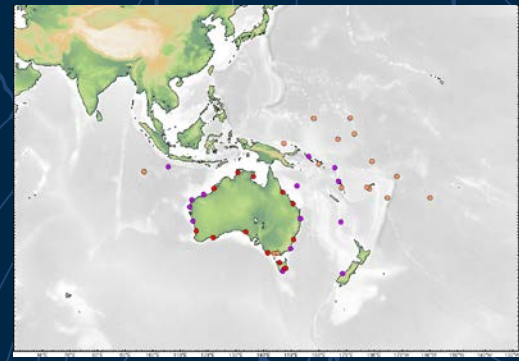
XBT



Voluntary Observing Ships



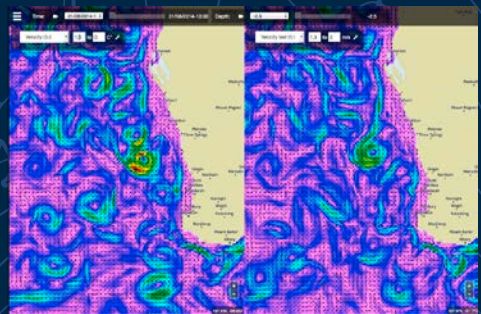
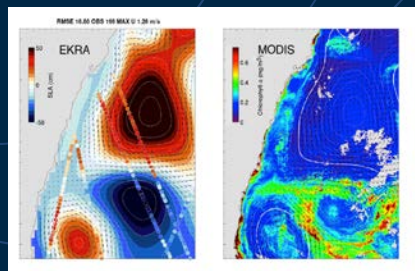
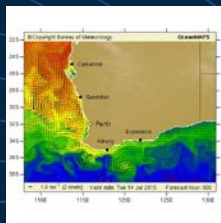
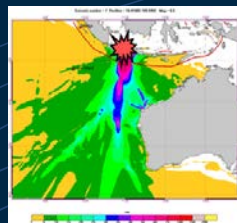
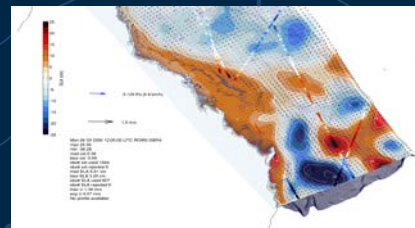
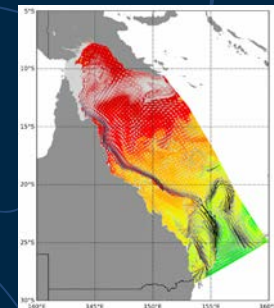
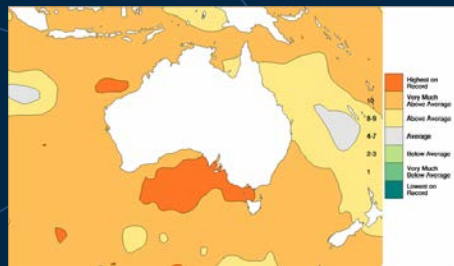
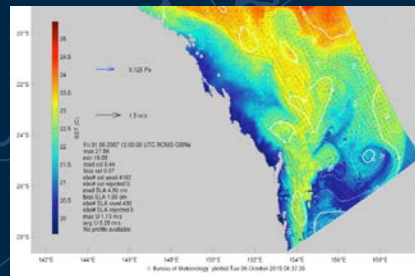
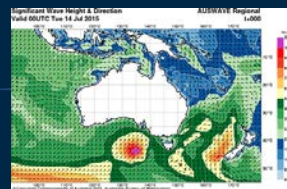
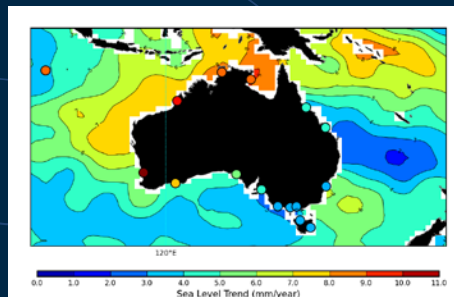
Waverider Buoys



Sea Level Stations



Satellite oceanography fills data and knowledge gaps



... and much more



Australian Government
Bureau of Meteorology

Enjoy the workshop

