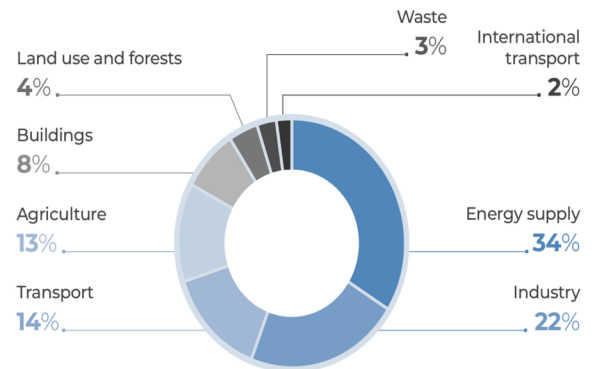
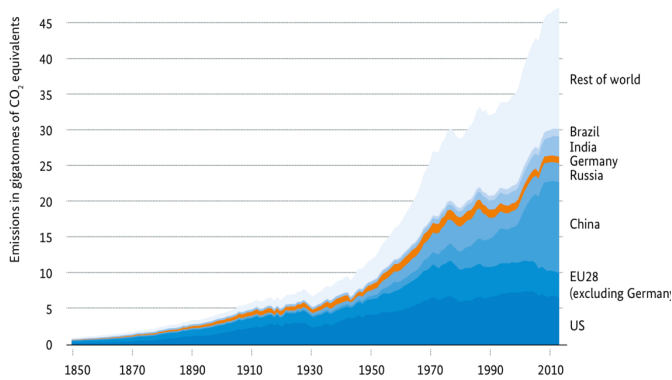
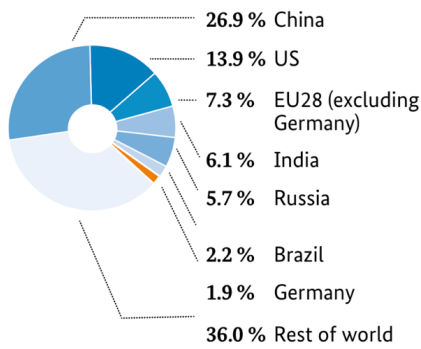


# Changing patterns of urbanisation and resilience - Comparative case study between the UK and Germany



**REVIVING SHRINKING CITIES**  
innovative paths and perspectives towards livability  
for shrinking cities in Europe



## Yorkshire and The Humber



Shrinkage  
spatial  
patterns

Energy and  
Infrastructure  
Resilience

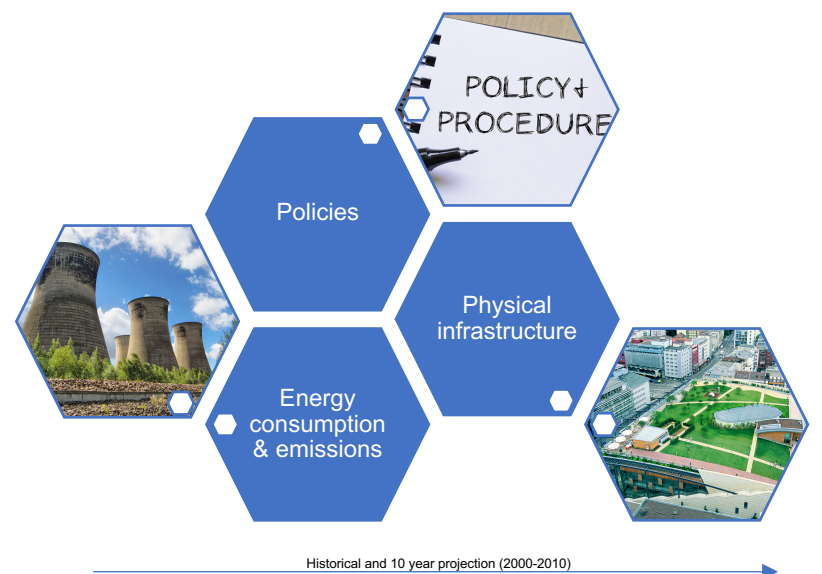
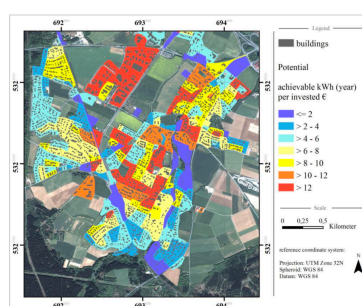
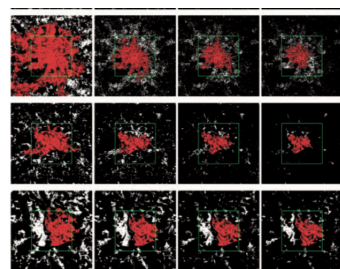
## Saxony



### Main research question

What are the differences and similarities between shrinkage in Yorkshire & The Humber in the United Kingdom, and Saxony in Germany historically and over the past 10 years? To what extent has it from evidence impacted land use change and made it less or more susceptible to climate hazards?

Research tools to be used:  
Remote sensing & GIS  
Qualitative data



Editor: Faeza Mackay  
Institute: CAR & TUK  
Email: faeza.mackay@carltd.com



This project has received funding from the European Union's Horizon 2020 research and innovation programme under Marie Skłodowska-Curie grant agreement No 813803