
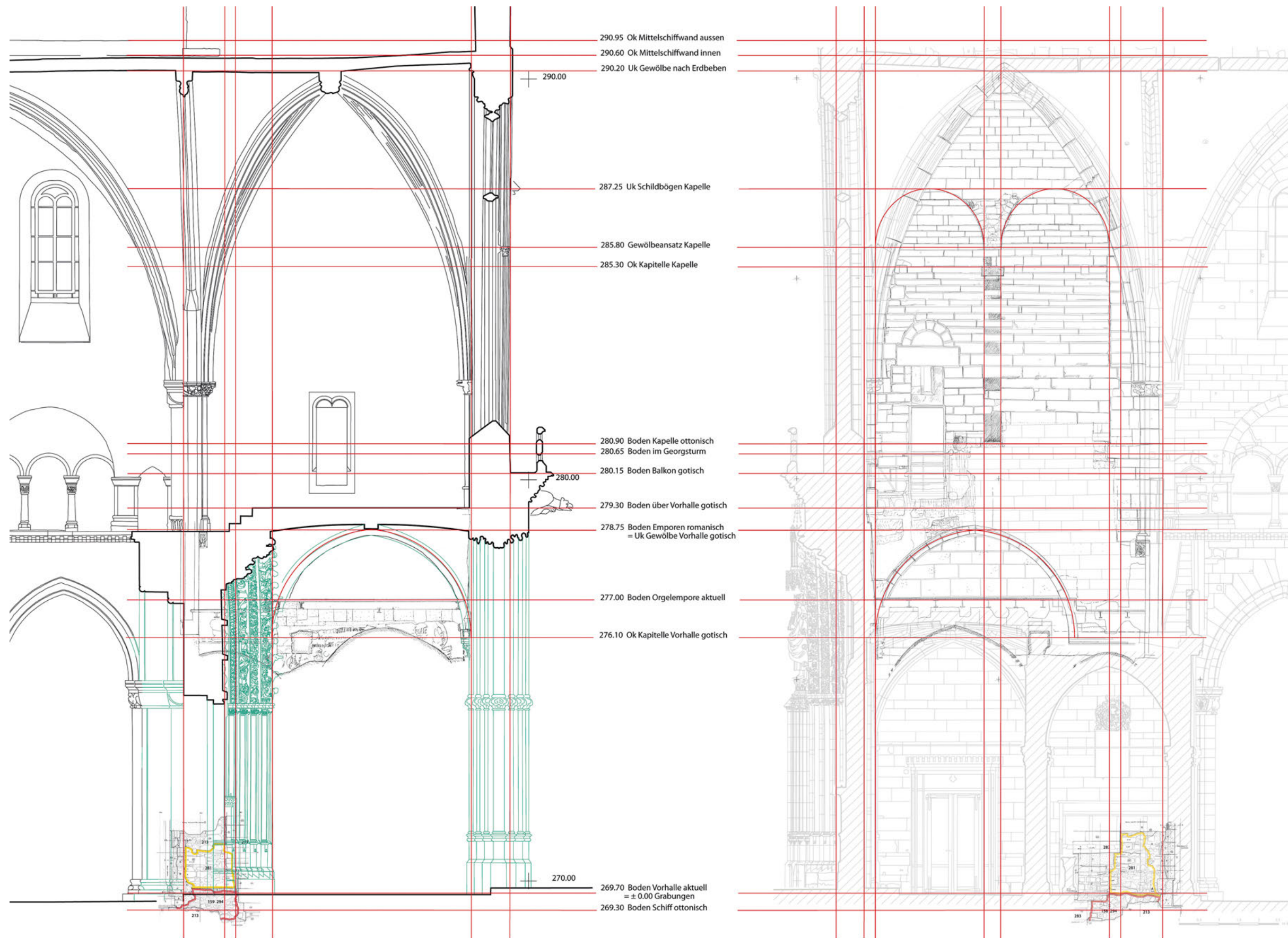


A.12: Schematische Darstellung der Südansichten der karolingischen Längsfundamente mit den darauf stehenden spätromanischen Pfeilern, Mst. 1:100
 Nordmauer 155 mit Westmauer 294, Turmfundament 158, Kryptanordmauer 506 mit Durchgang 510 und Nordostschulter 508
 Südmauer 113 mit Westmauer 294, Turmfundament 159, Kryptasüdmauer 505 mit Durchgang 509 und Nordostschulter 507
 Die steingerechten Abschnitte der nördlichen Längsmauer 155 in den Feldern Q10, Q12, Q13, bzw. 506 im Bereich der karolingischen Krypta sind Nordansichten, im Plan seitenverkehrt dargestellt und in die Südansicht projiziert
 Die Fundamentsohlen der Turmfundamente und der Längsmauern sind unabhängig vom Ort, wo sie ergraben wurden, in die Ansichten projiziert



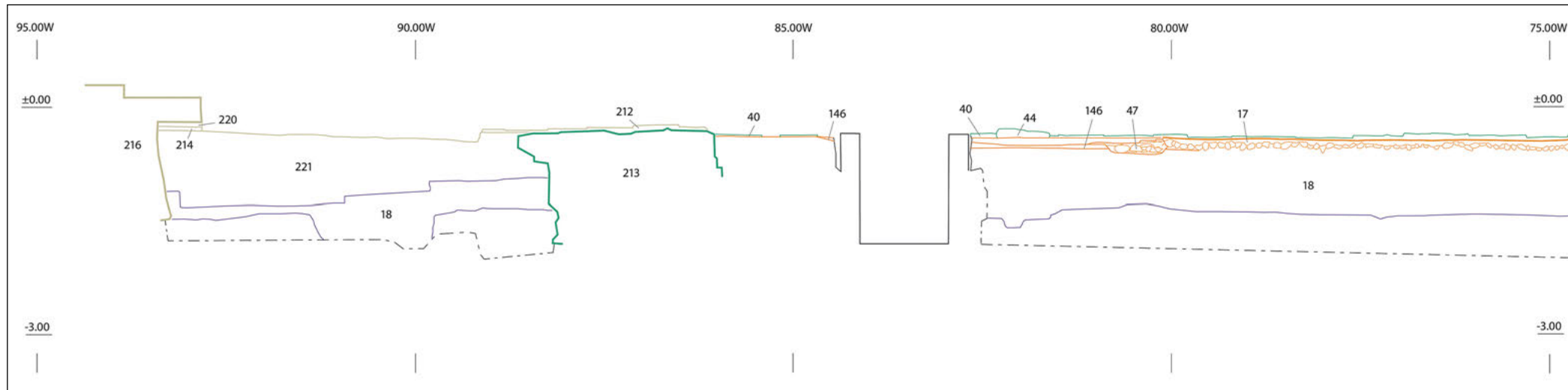
A.13: Heinrichsmünster, Rekonstruktionsversuch, aufgeschnittene Isometrie von Südwesten



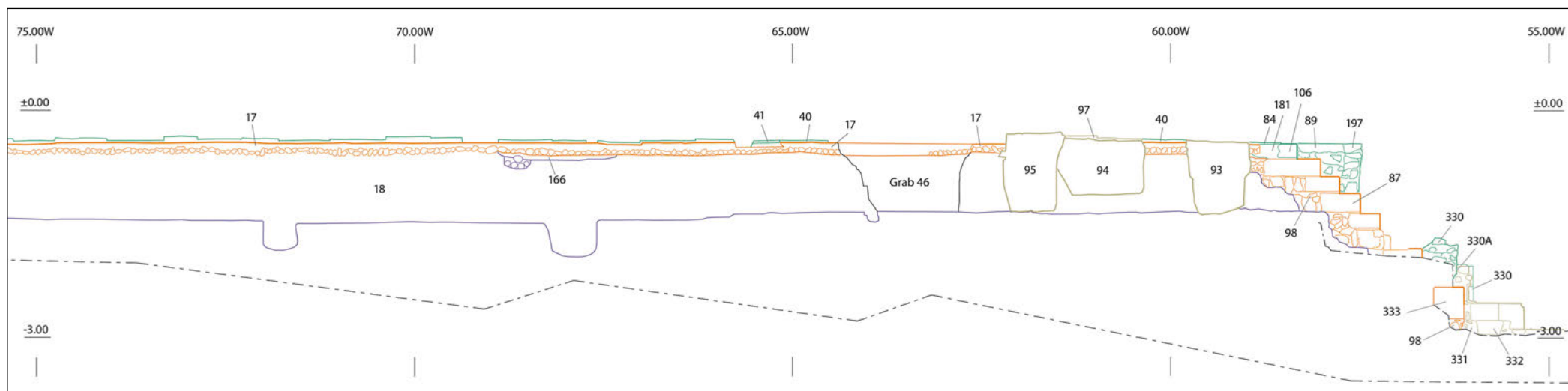
A.14: Befunde und Höhenkoten in der Vorhalle des Münsters, Mst. 1:100

Links Schnitt durch die gotische Vorhalle nach Süden, Rekonstruktion des Zustands von Vorhalle und Portal vor dem Erdbeben
 Rechts Schnitt durch die heutige Orgelepore nach Norden, Ansicht der Befunde am Georgsturm

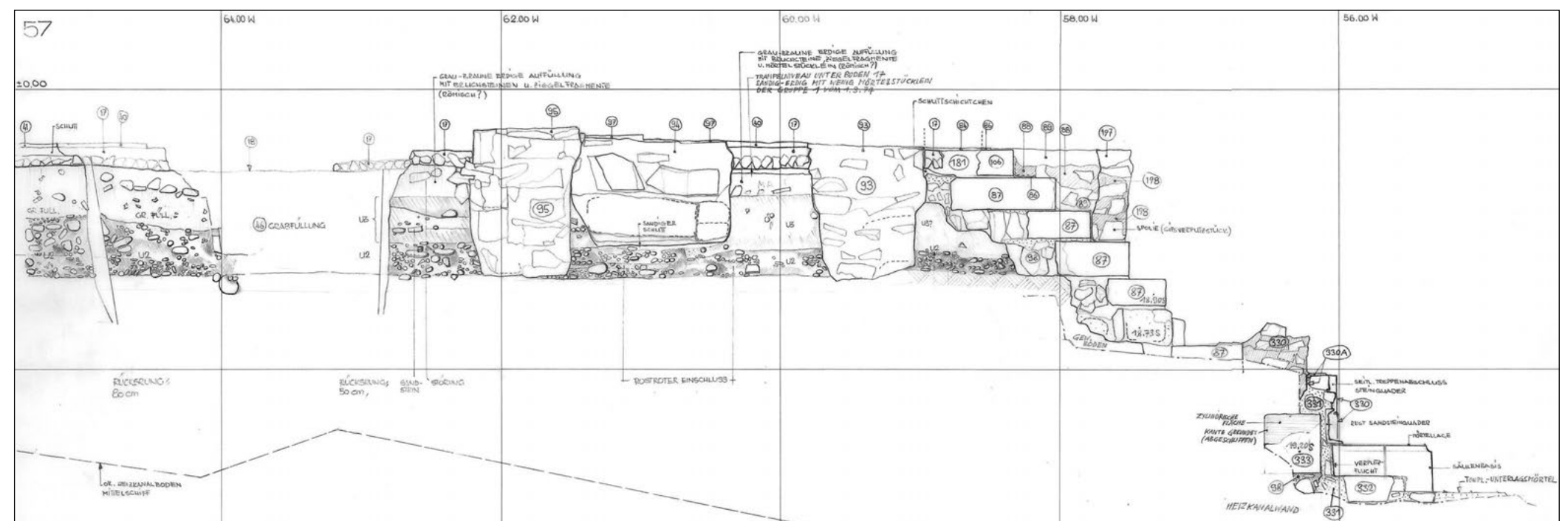
G Profile



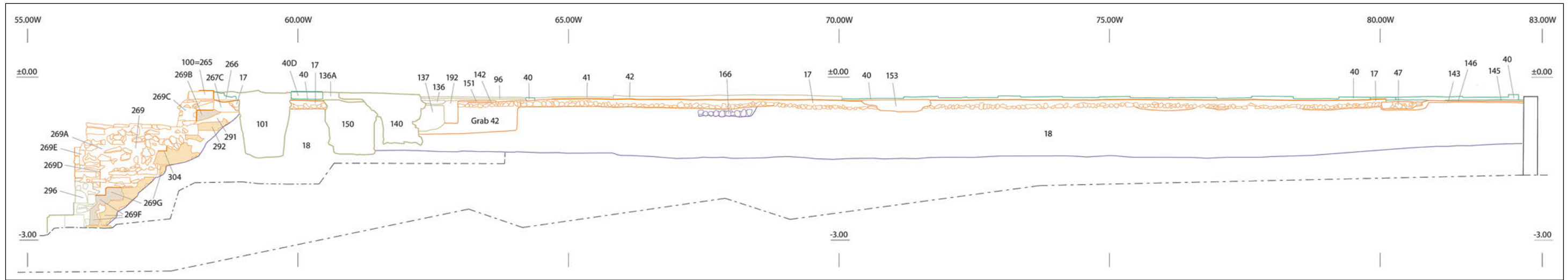
G.3: Profil A, Längsprofil im Heizkanal des Mittelschiffs, gegen N, Westteil, Mst. 1: 75



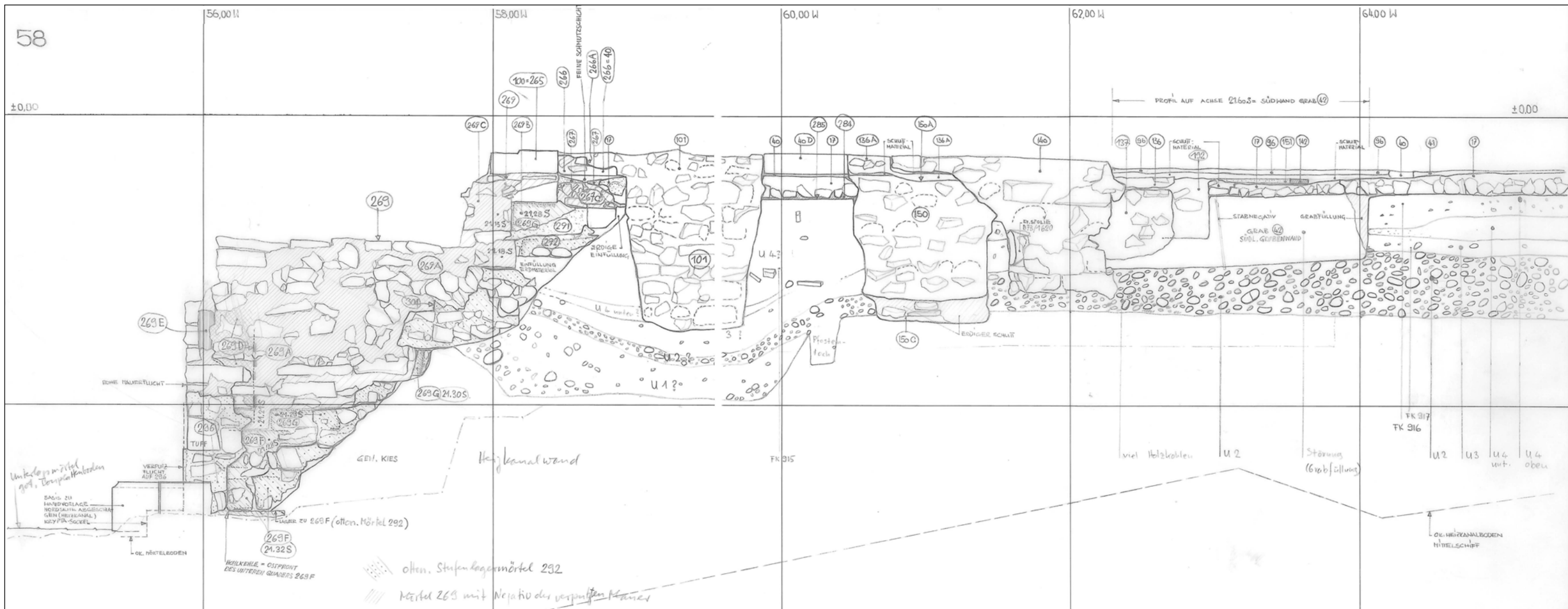
G.4: Profil A, Längsprofil im Heizkanal des Mittelschiffs, gegen N, Ostteil, Mst. 1: 75



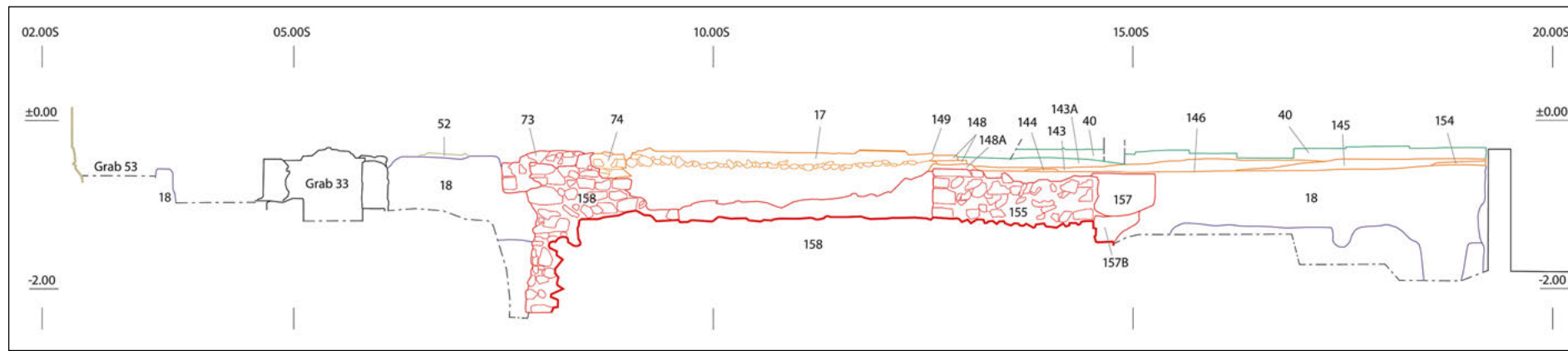
G.5: wie Plan G.4, Grabungsaufnahme Plan 57, Mst. 1:40




G.6: Profil B, Längsprofil im Heizkanal des Mittelschiffs, gegen S, Mst. 1: 75



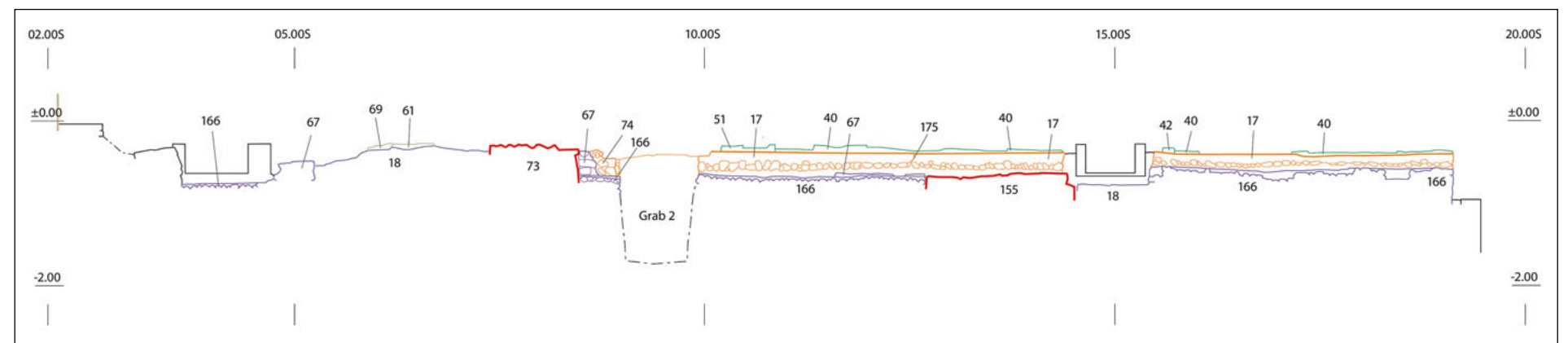
G.7: wie Plan G.6, Ostteil, Grabungsaufnahme Plan 58, Mst. 1:30



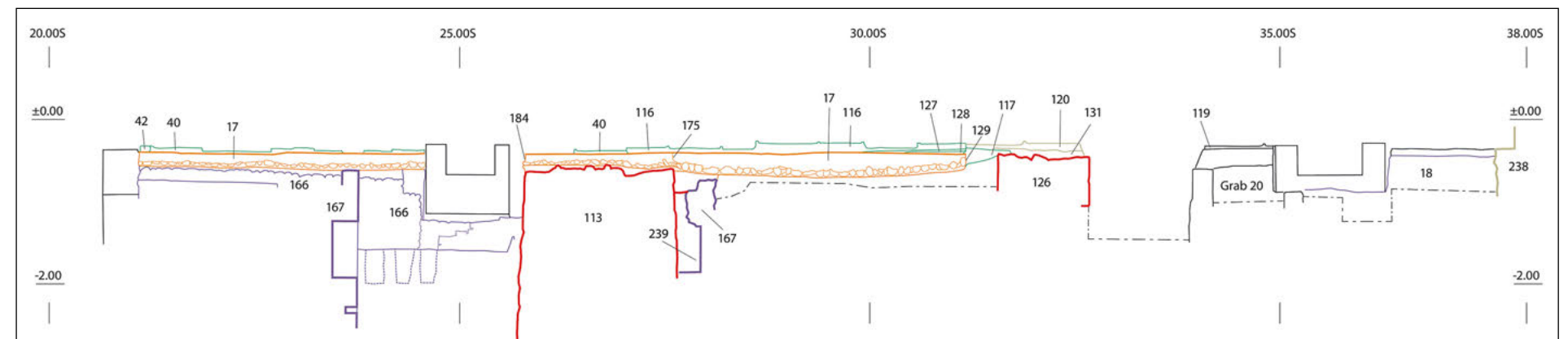
G.8: Profil C, Querprofil im Heizkanal, gegen E, Nordteil, Mst. 1: 75



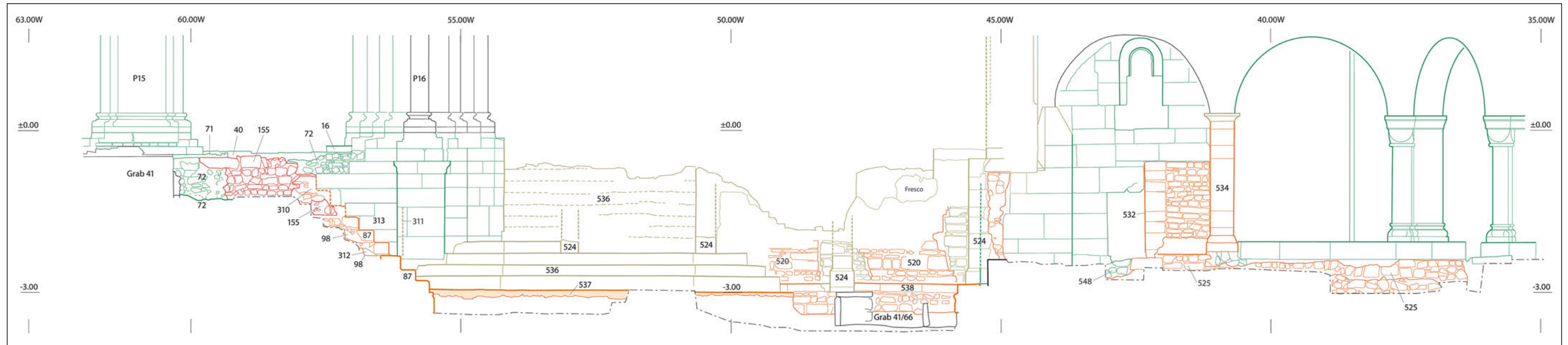
G.9: Profil C, Querprofil im Heizkanal, gegen E, Südteil, Mst. 1: 75



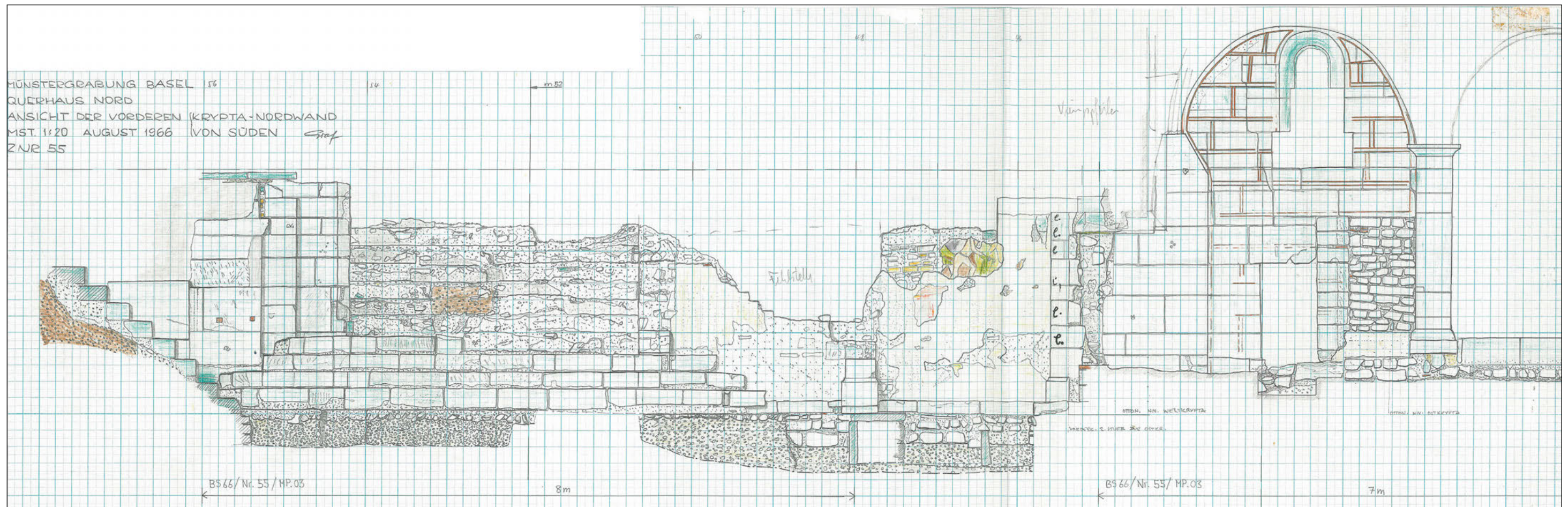
G.10: Profil D, Querprofil gegen E, Nordteil, Mst. 1: 75



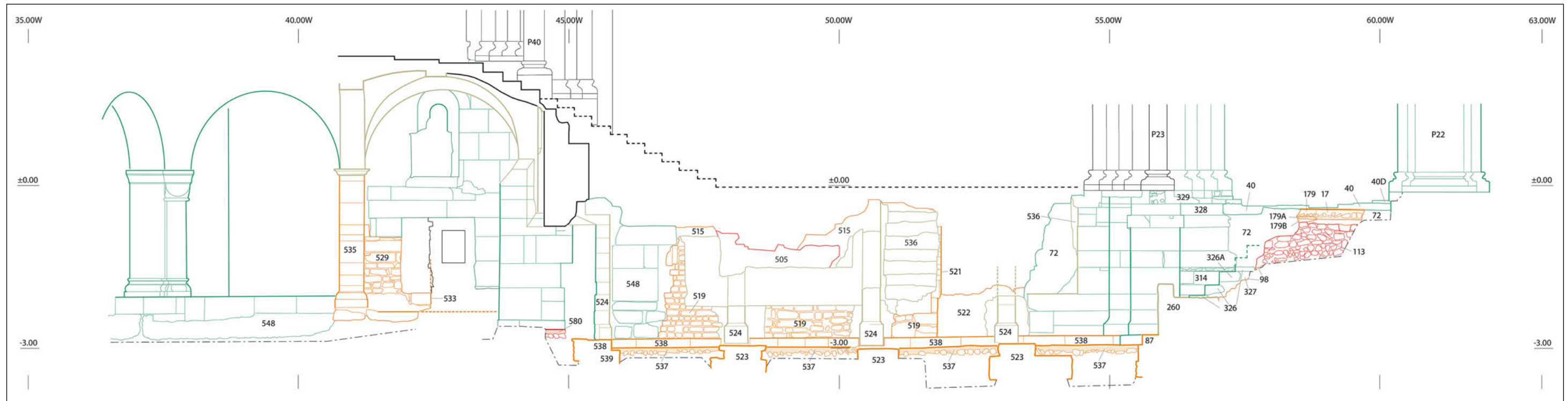
G.11: Profil D, Querprofil gegen E, Südteil, Mst. 1: 75 (siehe auch Abb. 2.5)



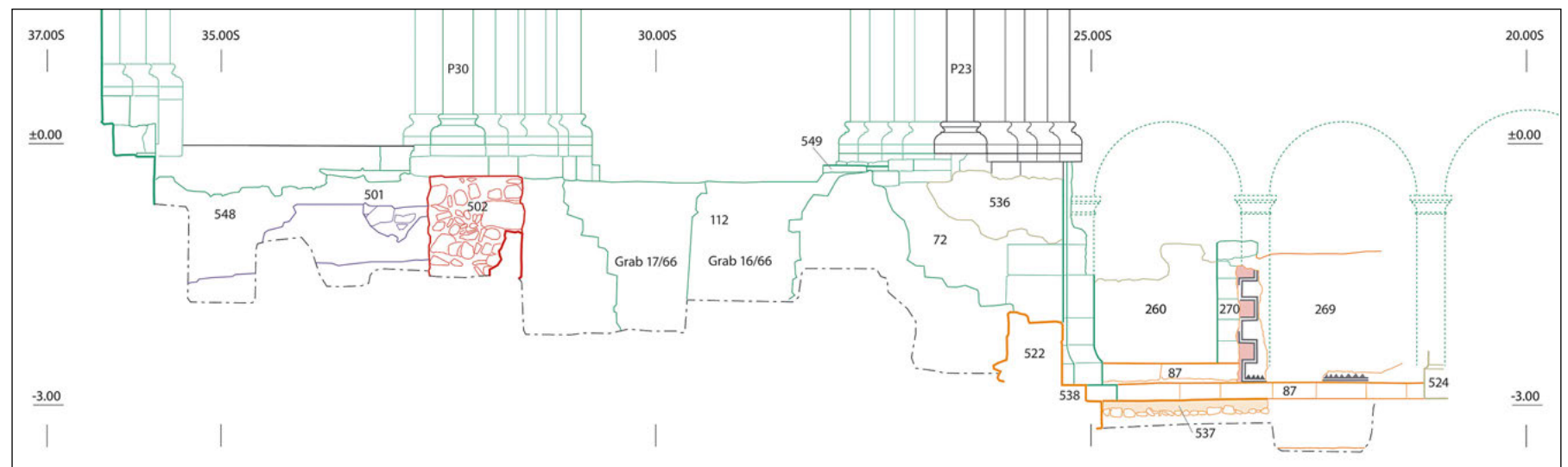
G.12: Profil E, Längsprofil in der Vierungskrypta, gegen N, Mst. 1: 75 (siehe auch Abb. 8.47)



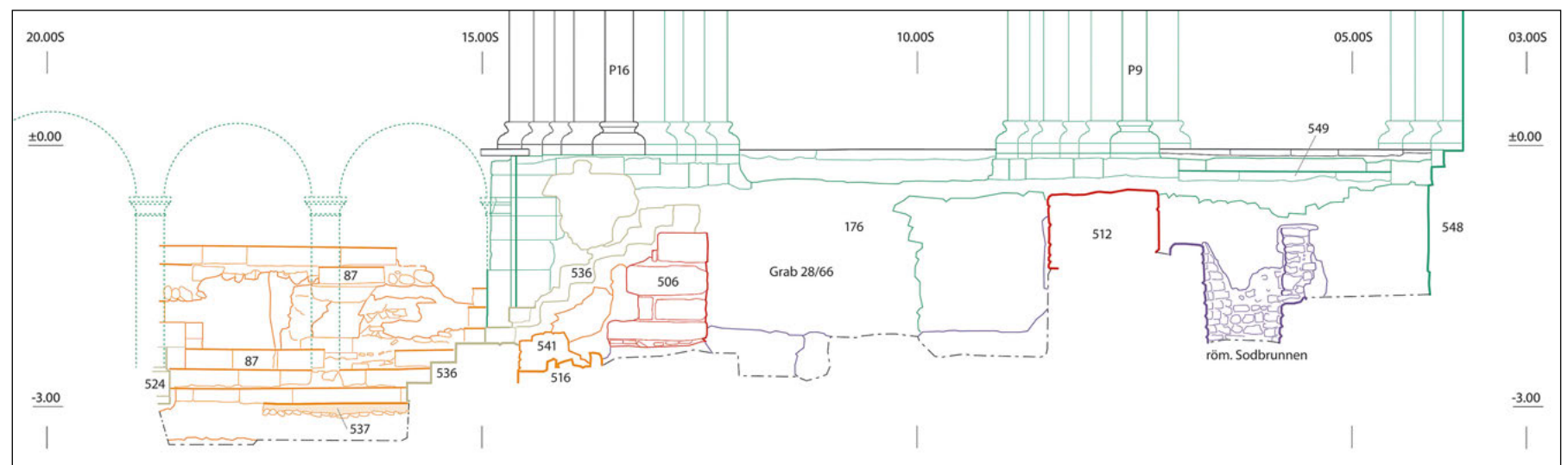
G.13: wie Plan G.12, Grabungsaufnahme Plan 55, Mst. 1:50



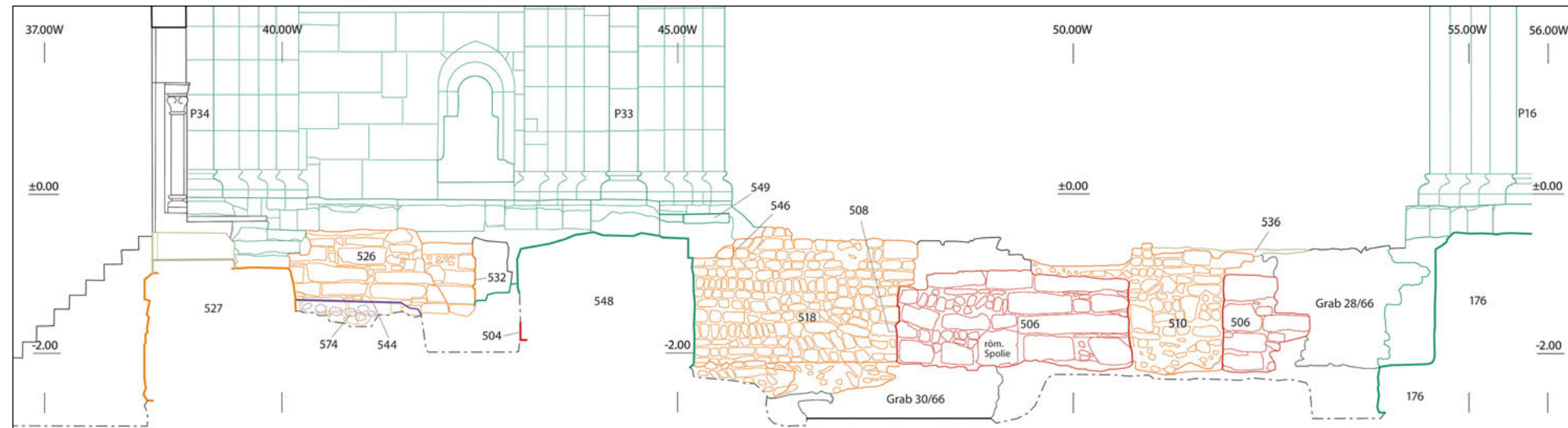
G.14: Profil F, Längsprofil der Vierungskrypta, gegen S, Mst. 1: 75
(siehe auch Abb. 8.43 und F.1)



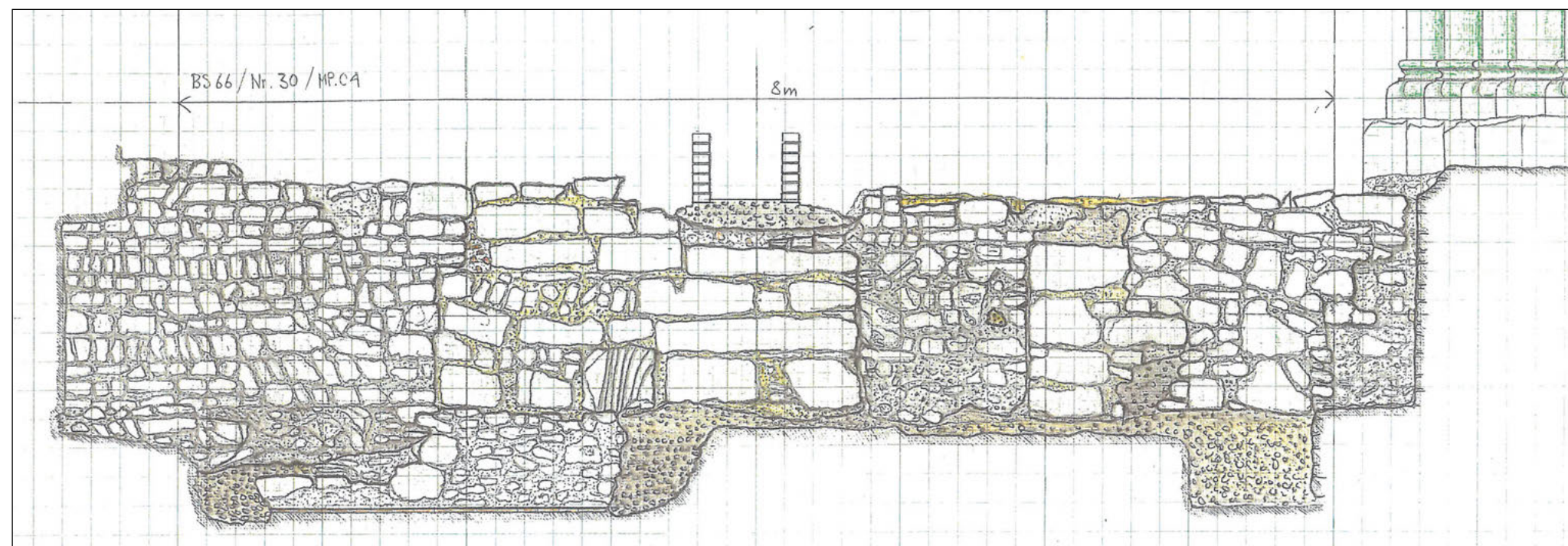
G.15: Profil G, Querprofil der Vierungskrypta, gegen W, Südteil, Mst. 1: 75



G.16: Profil G, Querprofil der Vierungskrypta, gegen W, Nordteil, Mst. 1: 75

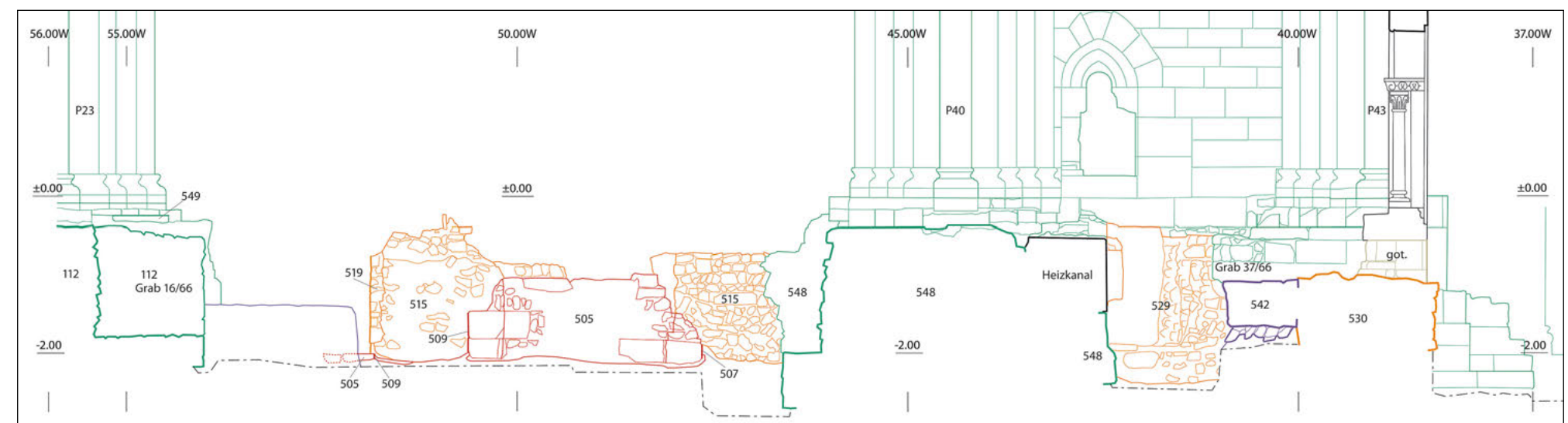


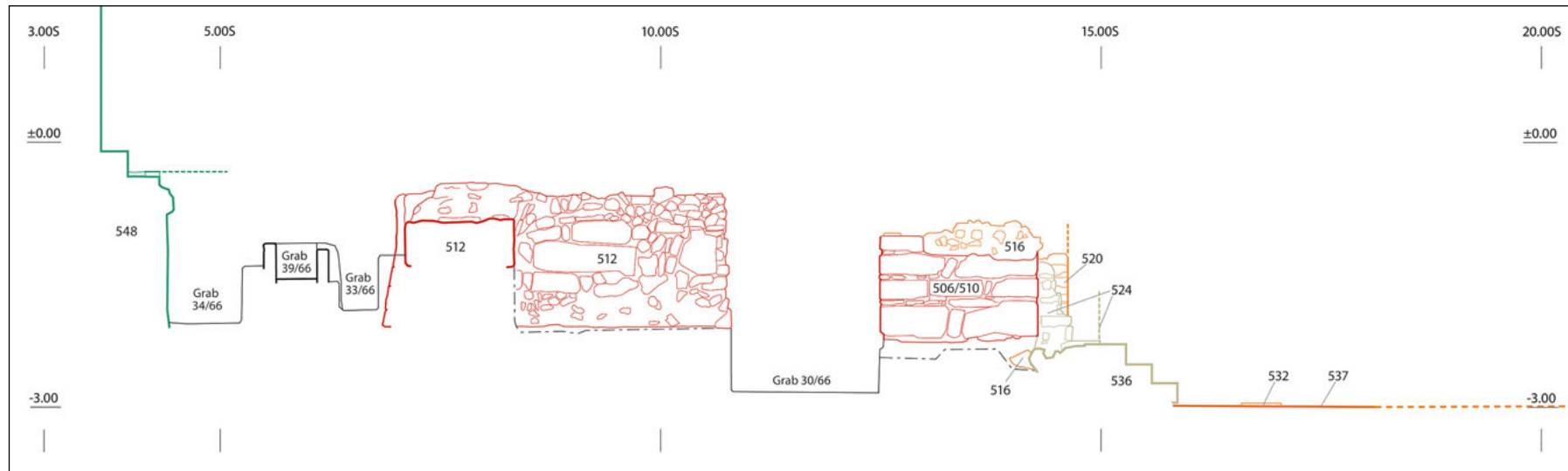
G.17: Profil H, Längsprofil nördlich der Vierungskrypta, gegen S, Mst. 1:75



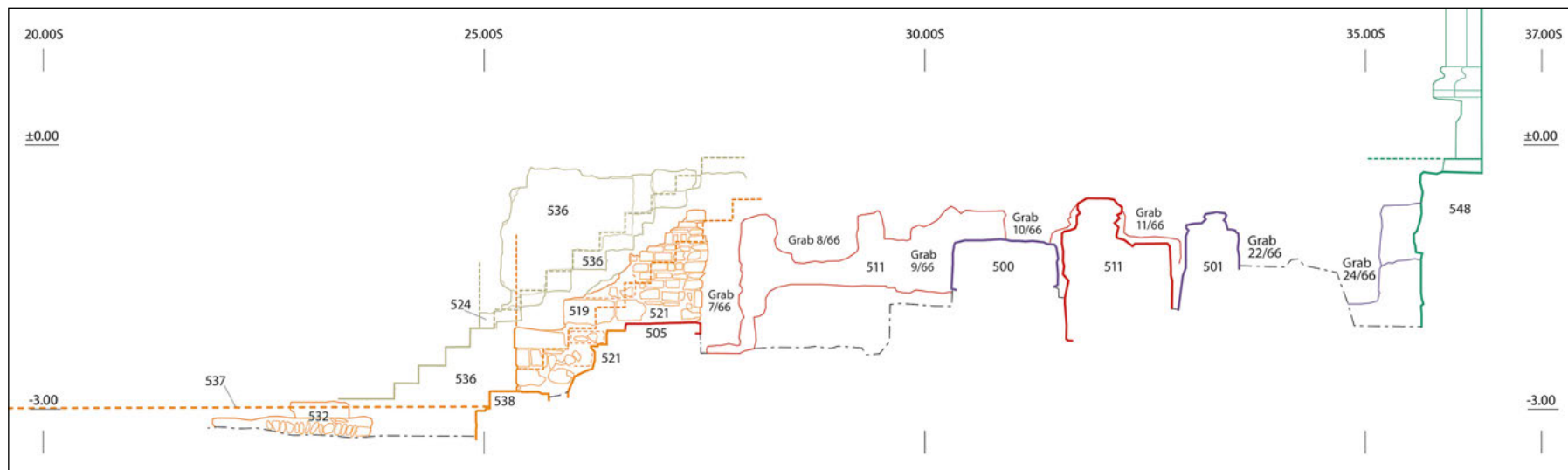
G.18: wie Plan G.17, Grabungsaufnahme Plan 66/30, Mst. 1:40

G.19: Profil J, Längsprofil südlich der Vierungskrypta, gegen N, Mst. 1:75
(siehe auch Abb. 5.6)

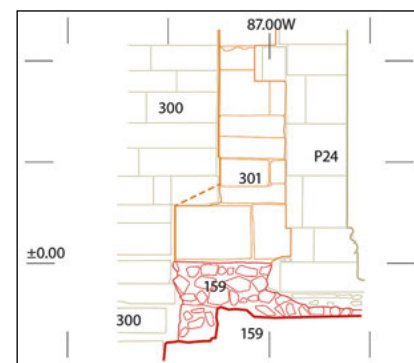




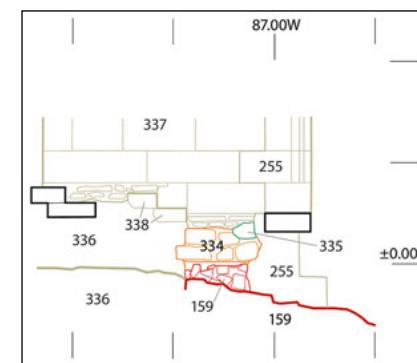
G.20: Profil K, Vierungskrypta, Querprofil, gegen E, Nordteil, Mst. 1:75 (siehe auch Abb. 5.30a)



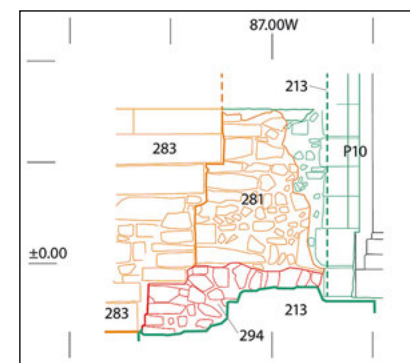
G.21: Profil K, Vierungskrypta, Querprofil, gegen E, Südteil, Mst. 1:75



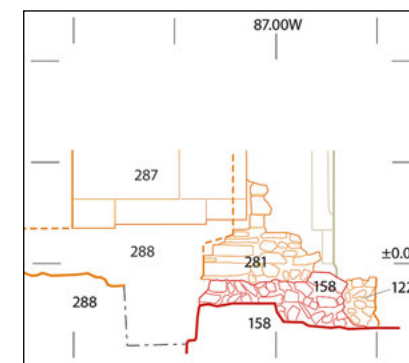
G.22: Profil L, Martinsturm Südwand, gegen N, Mst. 1:75 (siehe auch Abb. 8.14)



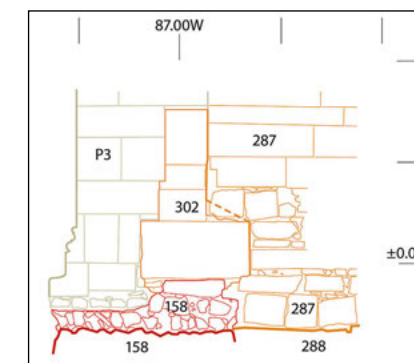
G.23: Profil M, Martinsturm Eingang, gegen N, Mst. 1:75



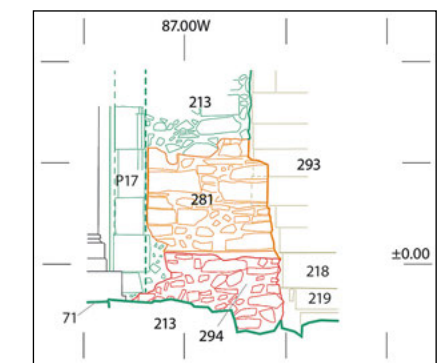
G.24: Profil N, Georgsturm Südwand, gegen N, Mst. 1:75 (siehe auch Abb. 8.12a)



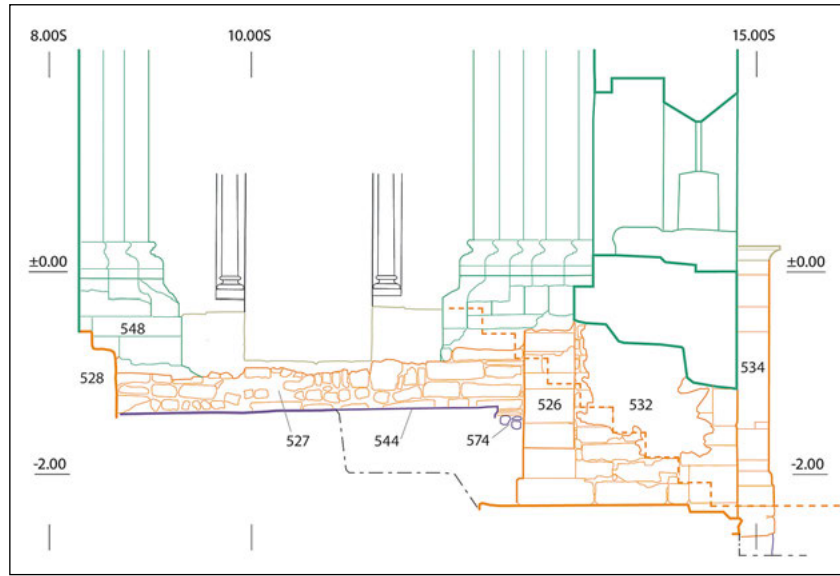
G.25: Profil O, Georgsturm Eingang, gegen N, Mst. 1:75



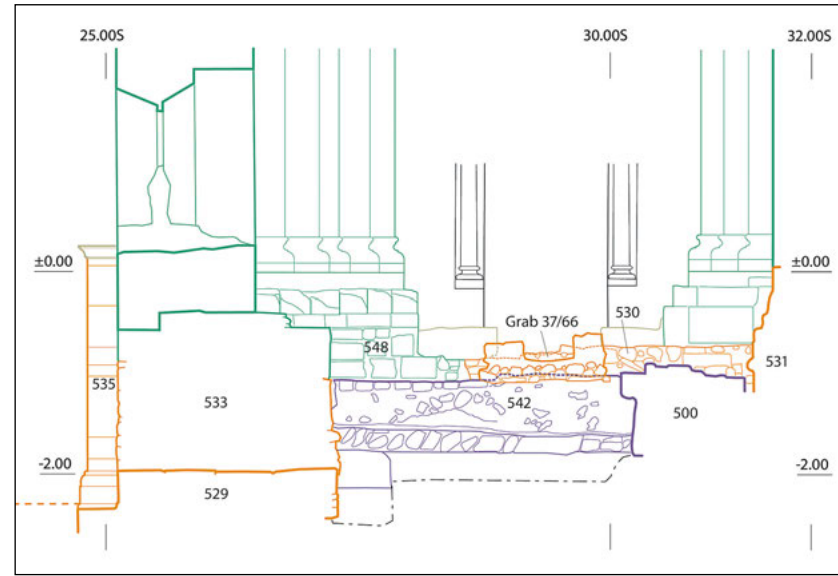
G.26: Profil P, Georgsturm Nordwand, gegen S, Mst. 1:75 (siehe auch Abb. 8.15)




G.27: Profil Q, Martinsturm Nordwand, gegen S, Mst. 1:75 (siehe auch Abb. 8.13)




G.28: Profil R, Querprofil ottonischer Ostabschluss, nördlicher Chorturm, gegen E, Mst. 1:75



G.29: Profil R, Querprofil ottonischer Ostabschluss, südlicher Chorturm, gegen E, Mst. 1:75

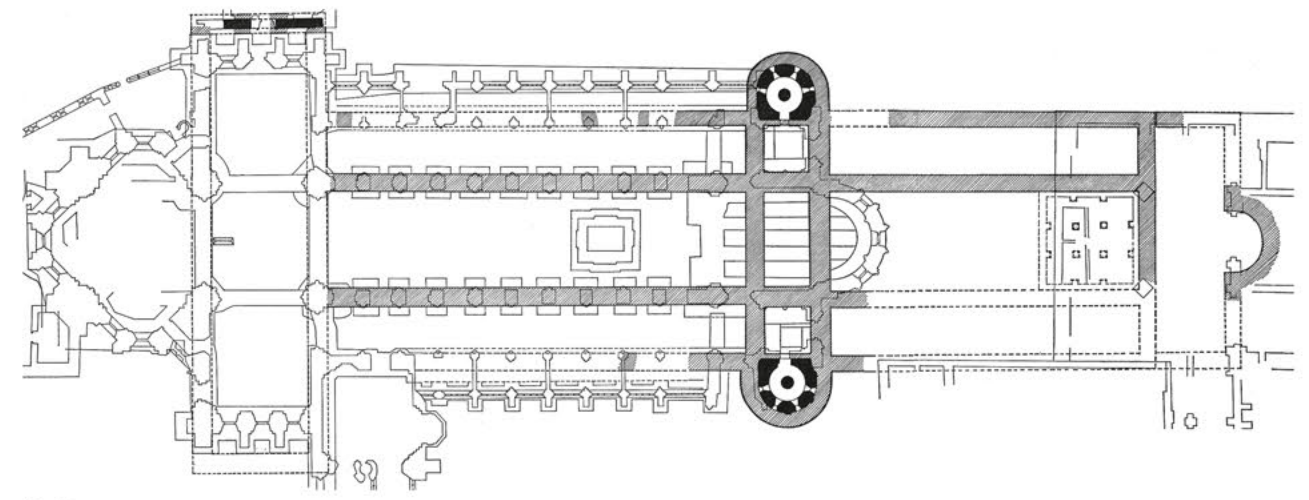


G.30: Profil S, Ostkrypta, innere Abwicklung der Pfeilerfundamente, Grabungsaufnahme Plan 66/76, Nordteil, Mst. 1:40

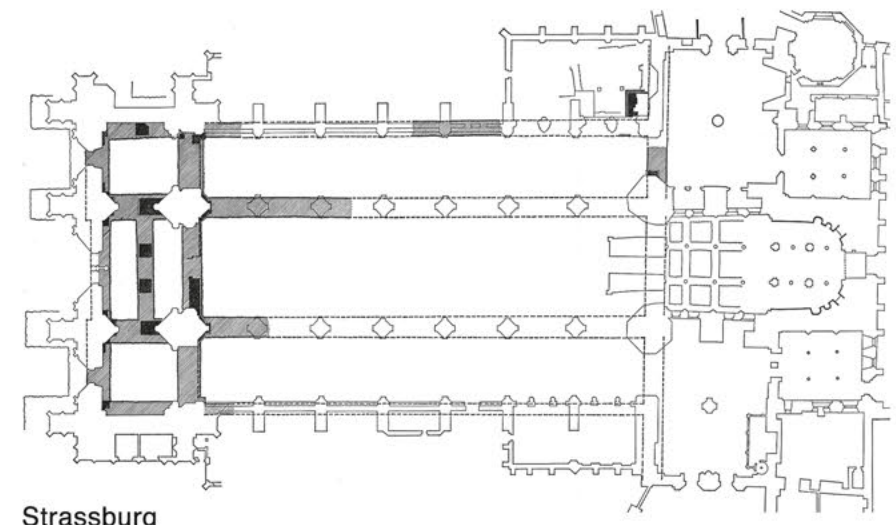


G.31: Profil S, Ostkrypta, innere Abwicklung der Pfeilerfundamente, Grabungsaufnahme Plan 66/76, Südteil, Mst. 1:40

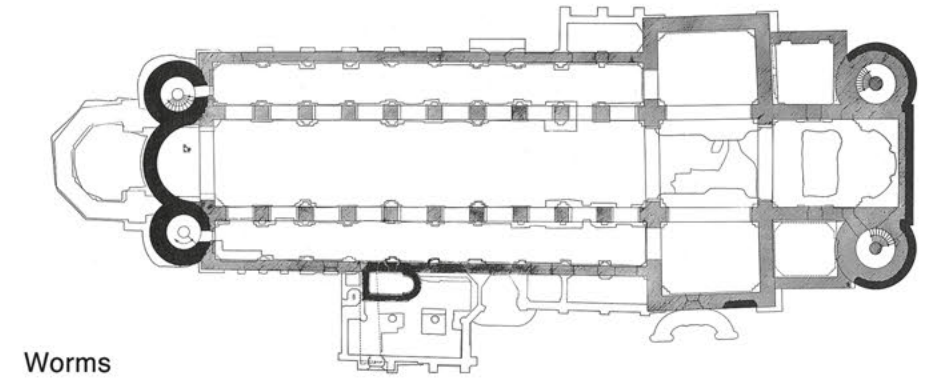
H Vergleichstafeln



Mainz



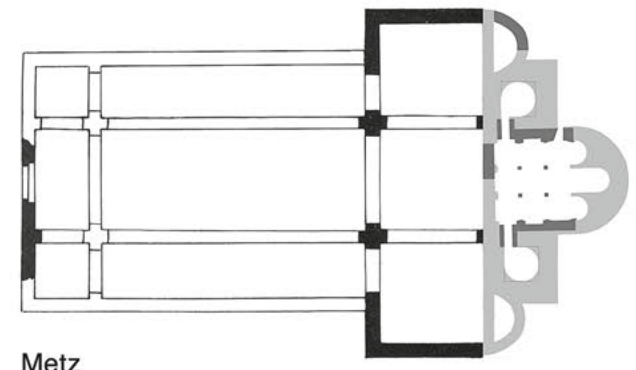
Strassburg



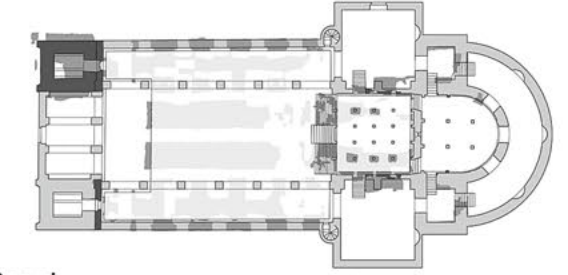
Worms



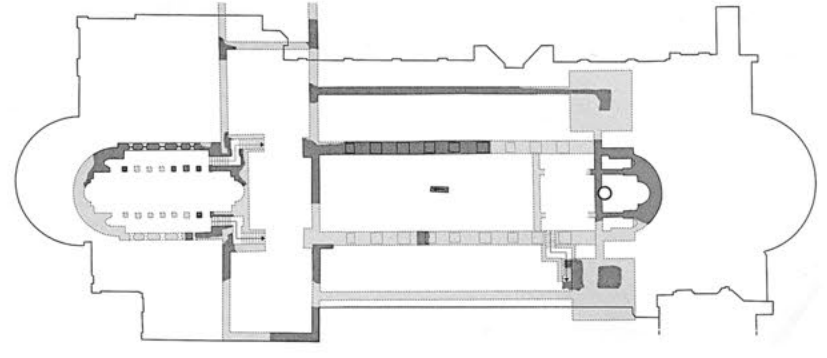
H.1: Grundrisse von Kathedralen, Stifts- und Klosterkirchen ottonisch-frühromanischer Zeit, Mst. 1:1000



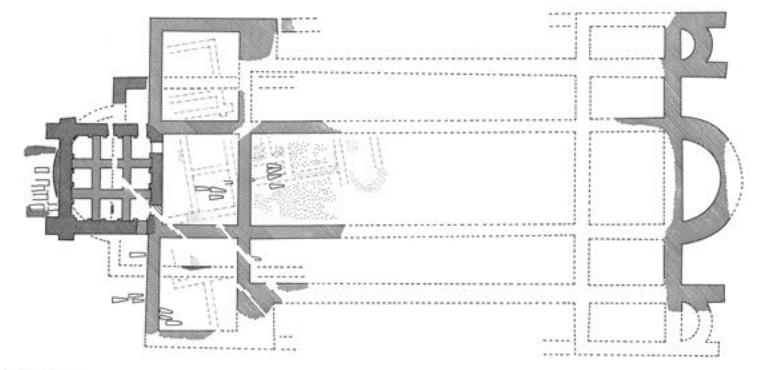
Metz



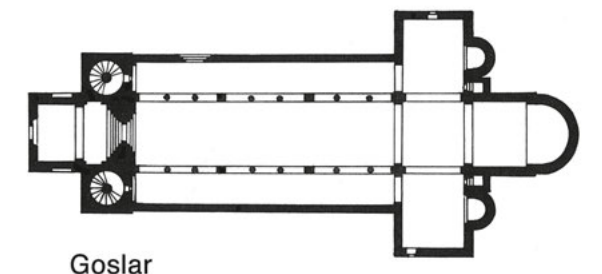
Basel



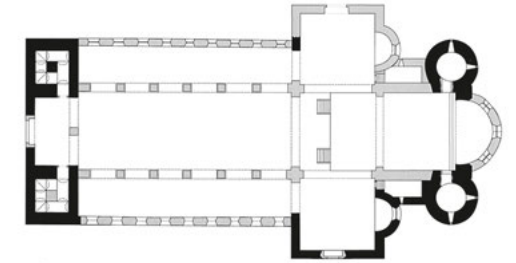
Bamberg



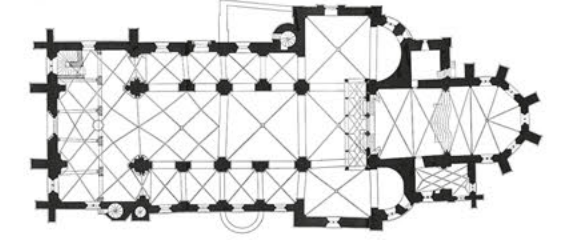
Lüttich



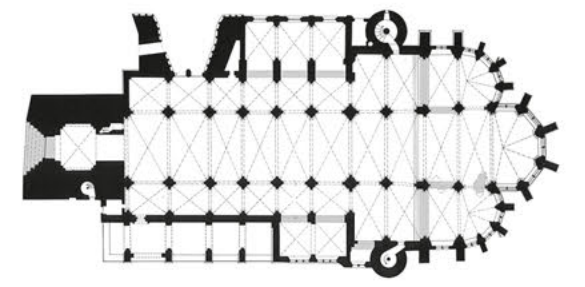
Goslar



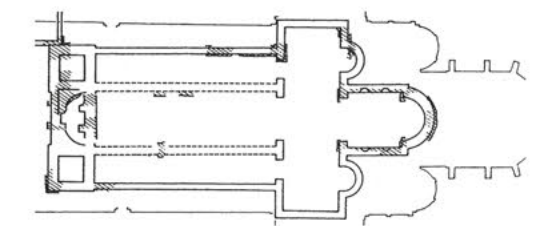
Merseburg



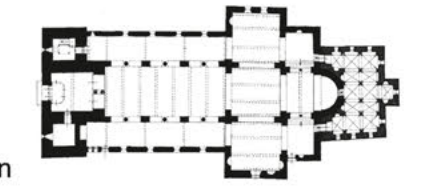
Breisach



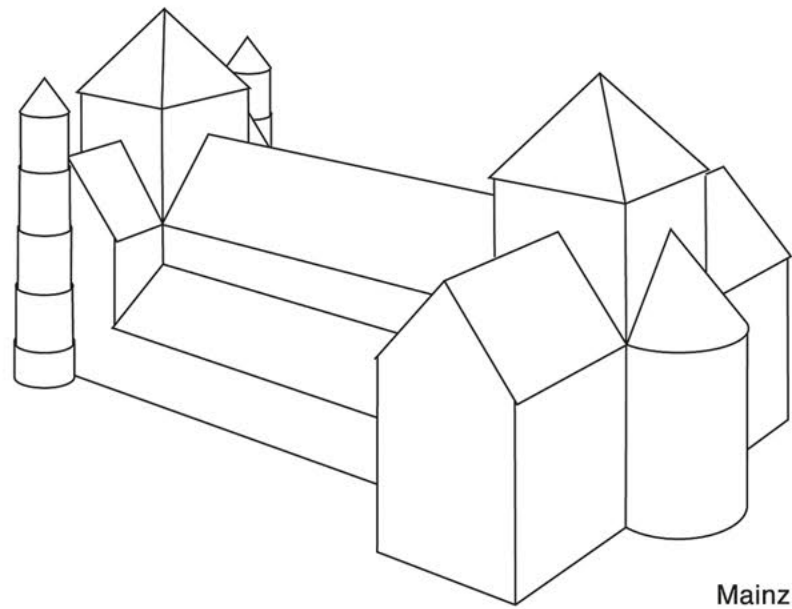
Epinal



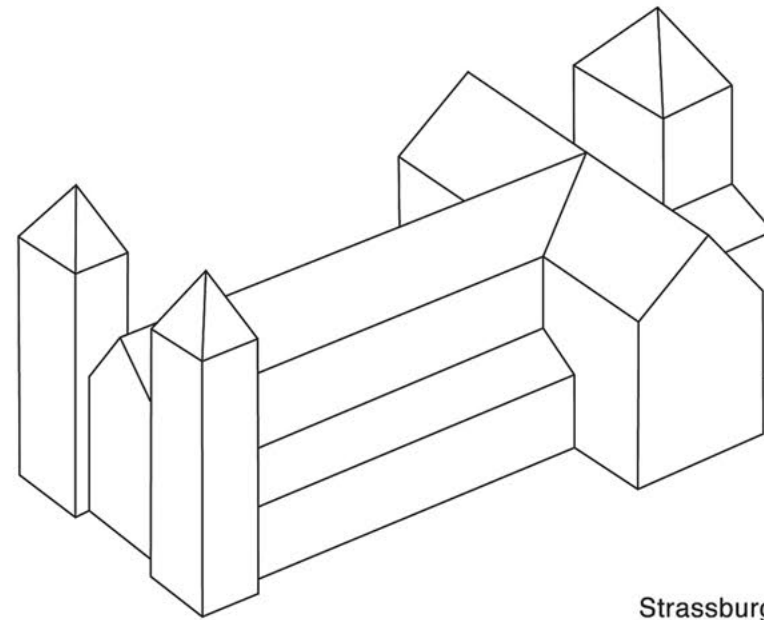
Naumburg




Susteren



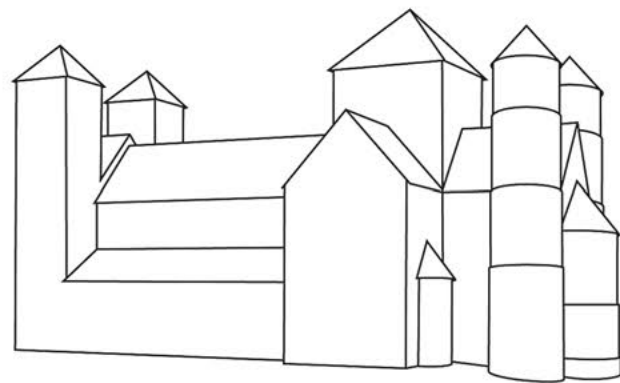
Mainz



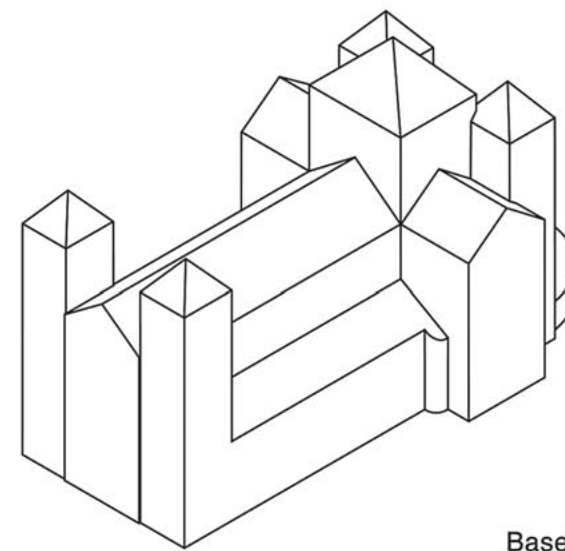
Strassburg



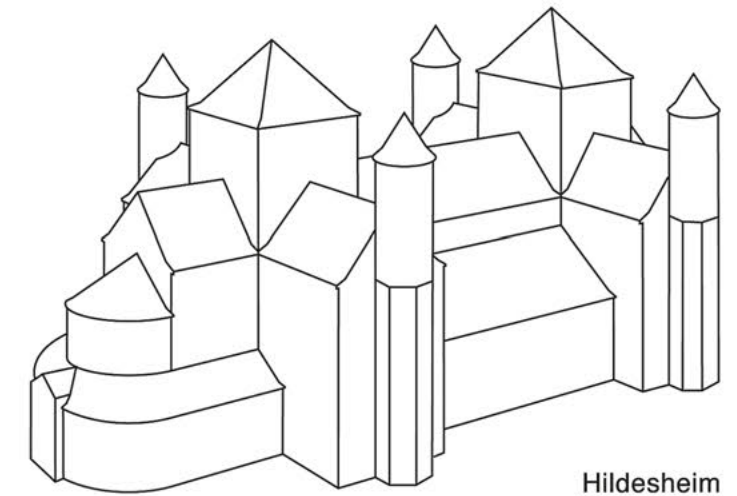
Limburg a.d. Haardt



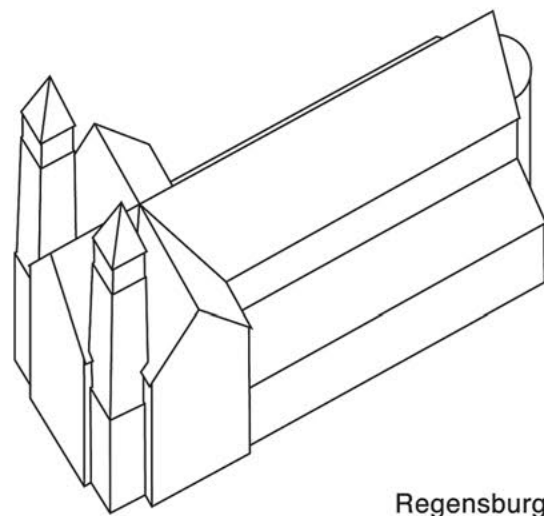
Merseburg



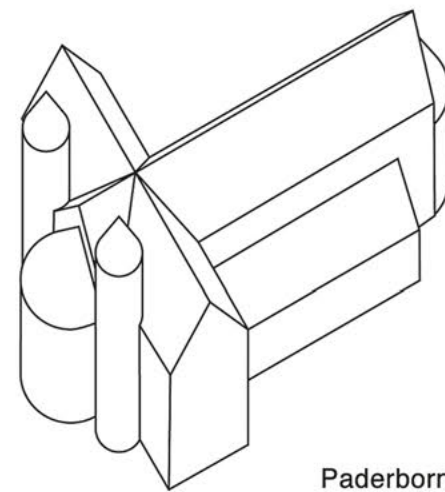
Basel



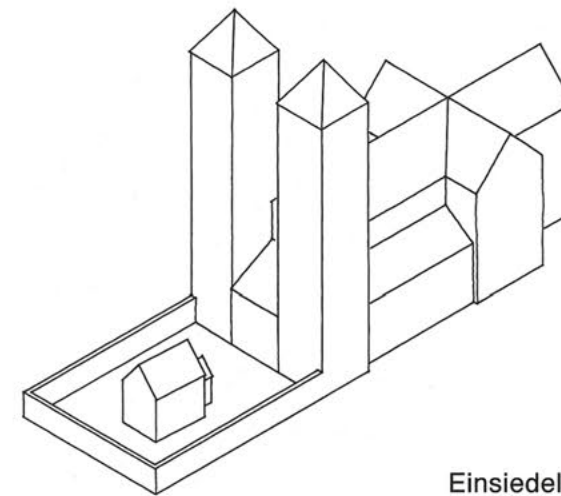
Hildesheim



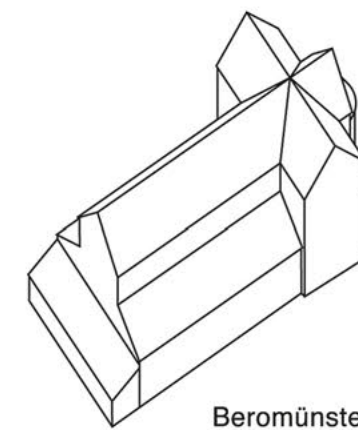
Regensburg



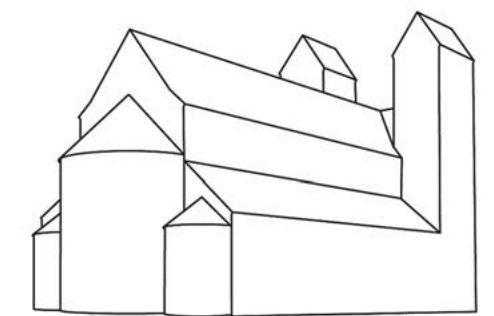
Paderborn



Einsiedeln



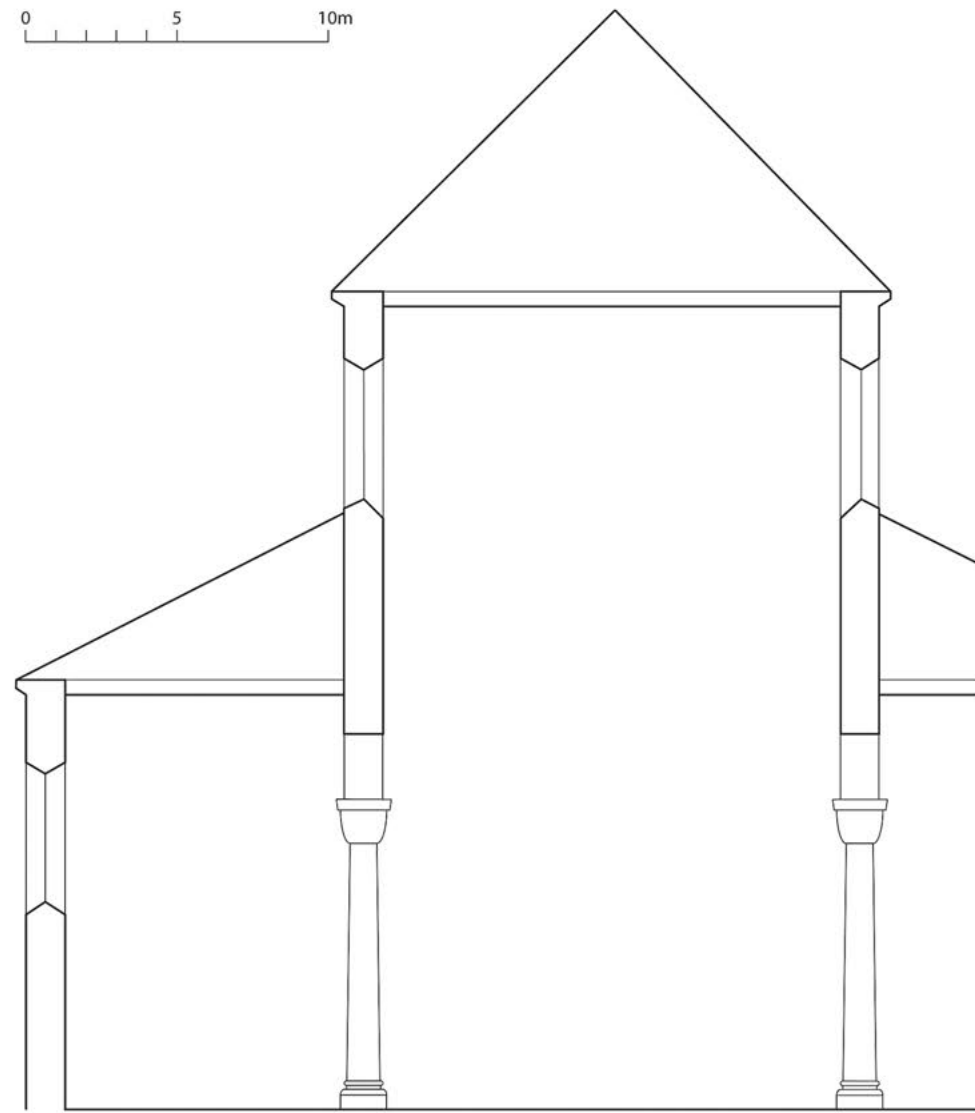
Beromünster



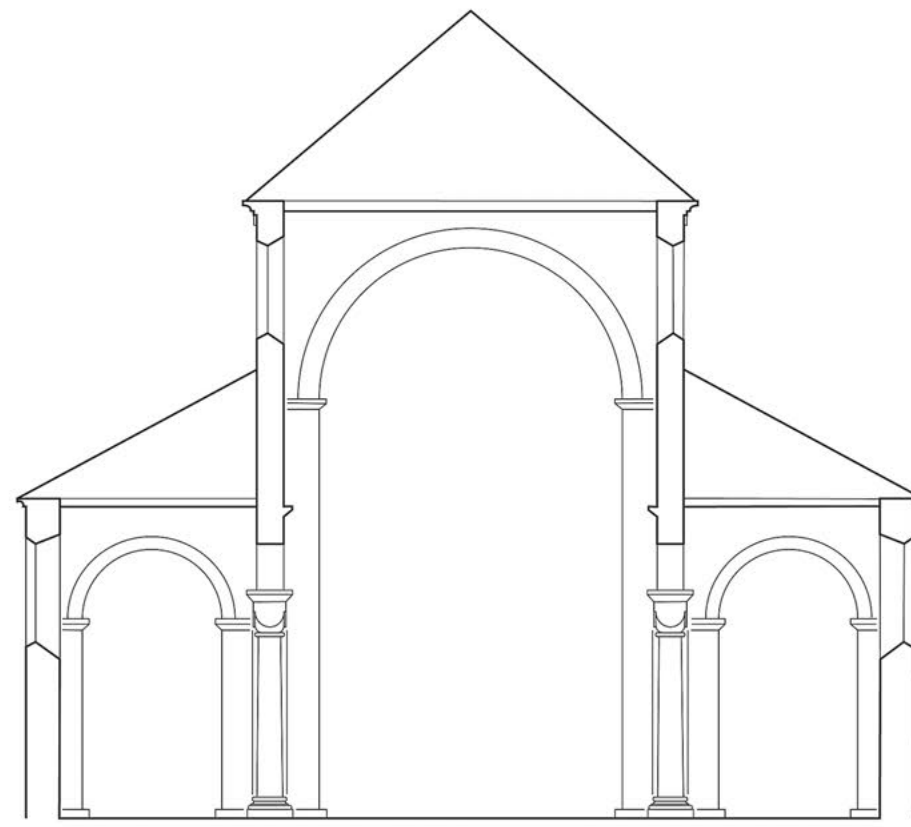
Schönenwerd

H.2: Aussenansichten, Volumina: das Heinrichsmünster und ungefähr gleichzeitige Dome, Stifts- und Klosterkirchen

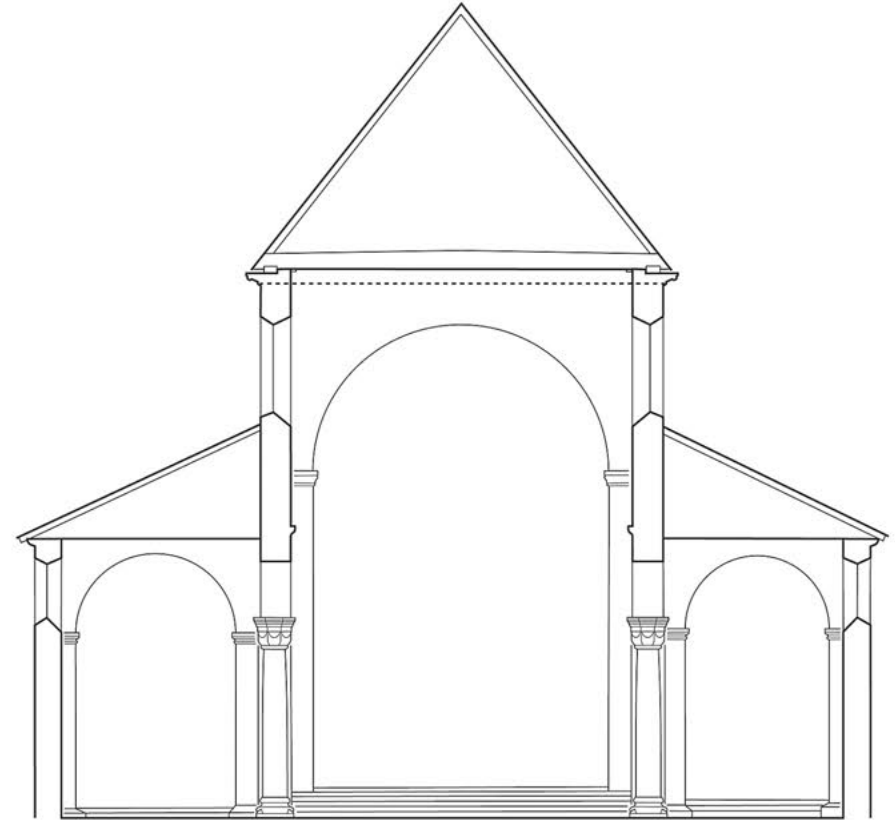
0 5 10m




Strassburg



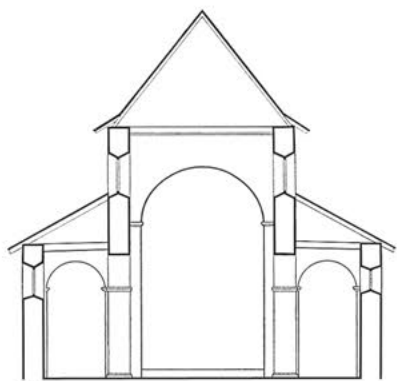
Limburg a.d. Haardt




Konstanz



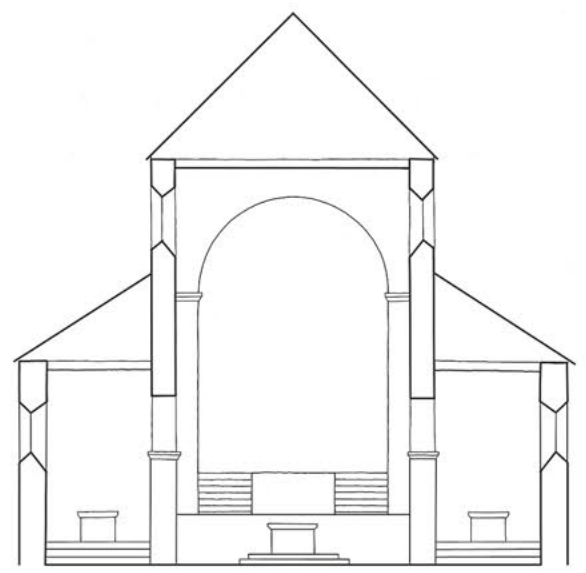
Spiez



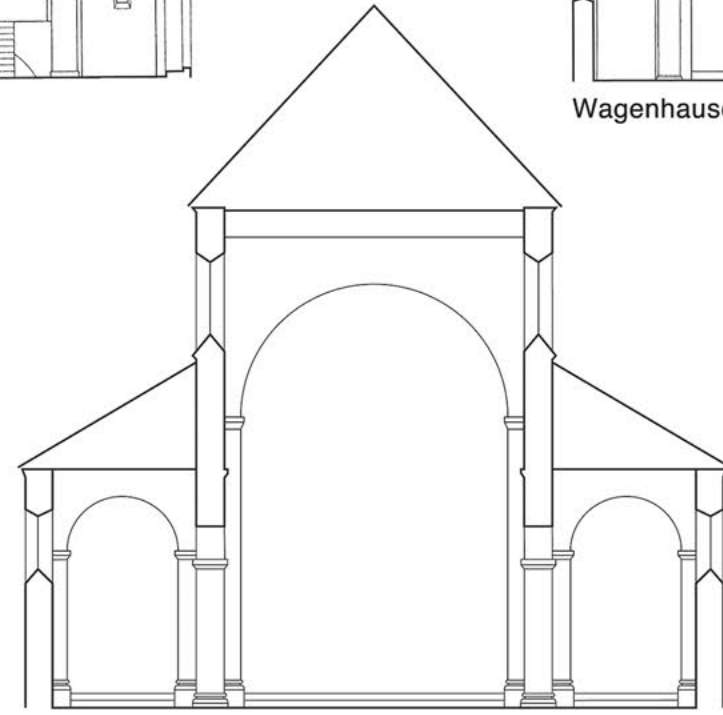
Wagenhausen



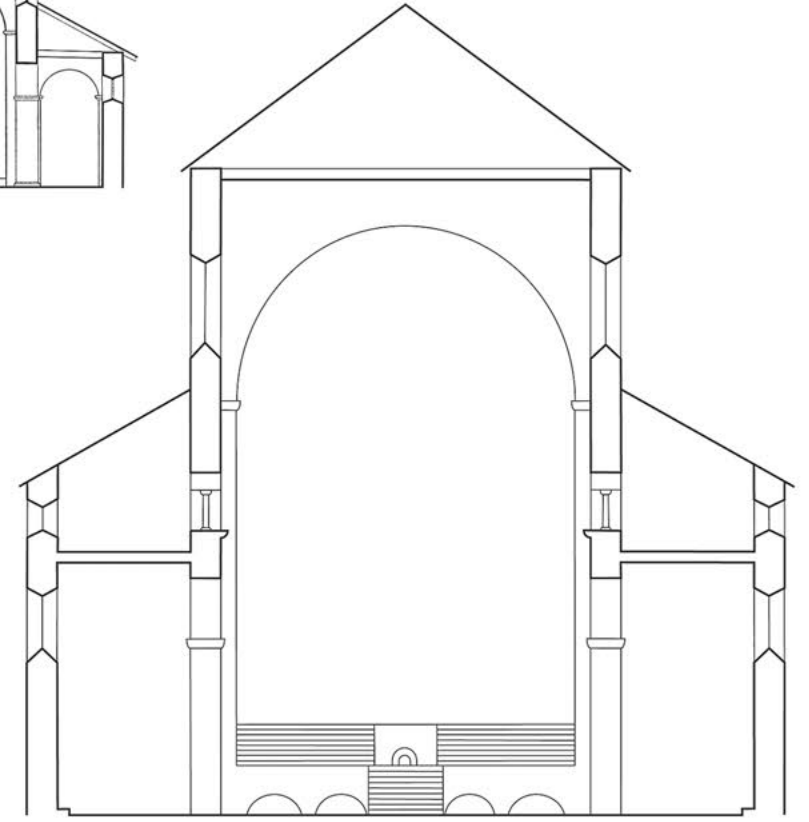
Amsoldingen



Zurzach




Merseburg




Basel

H.3: Querschnitte ottonisch-frühromanischer Bauten, Mst. 1:250


0 5 10m




Strassburg (nach Knauth)



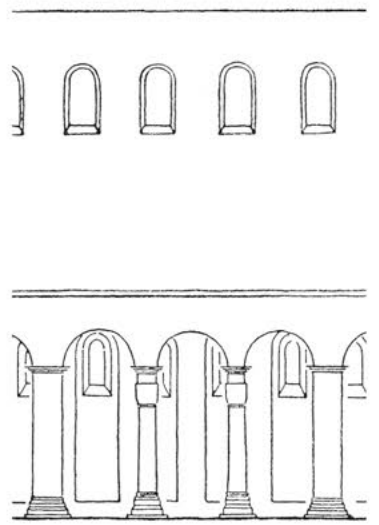
Basel




Limburg a.d. Haardt




Konstanz




Hildesheim




Moutier-Grandval




Schönenwerd



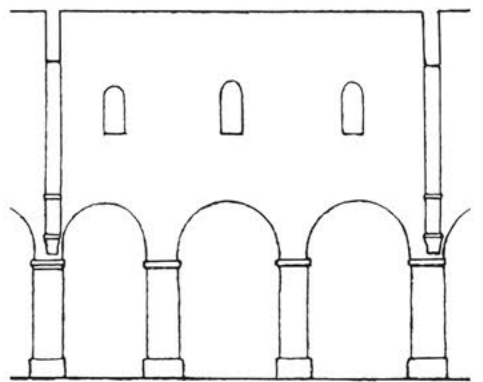
Zurzach




Saint-Imier



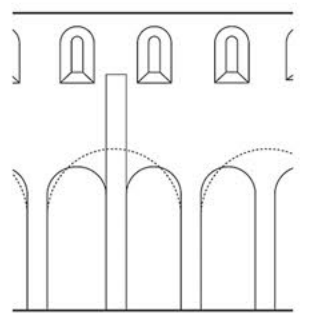
Amsoldingen



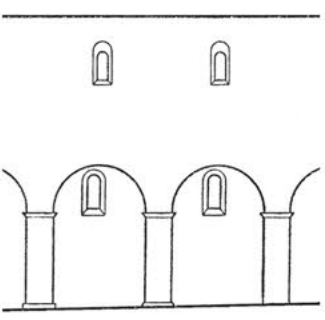
Saint-Maurice




Aime



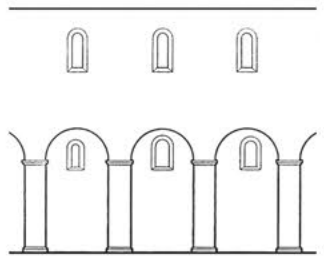
Zofingen



Spiez




Sulzburg




Wagenhausen

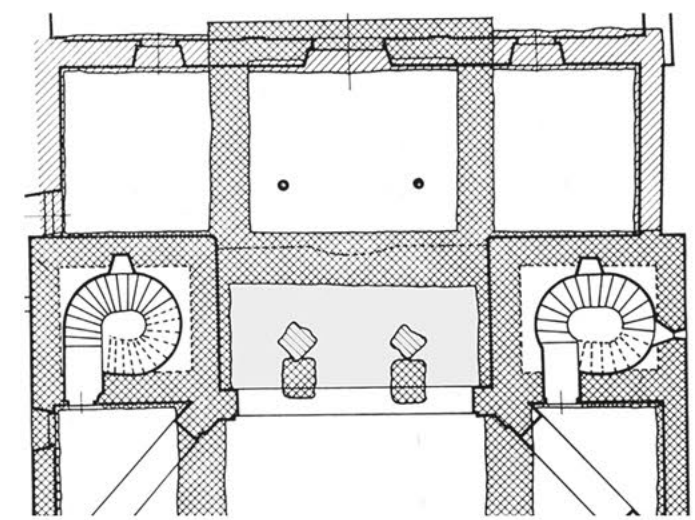
H.4: Wandaufrisse der Kirchenschiffe ottonisch-frühromanischer Bauten, Mst. 1:250



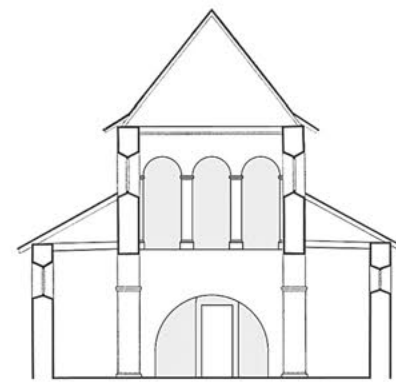
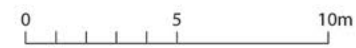
Limburg a.d. Haardt



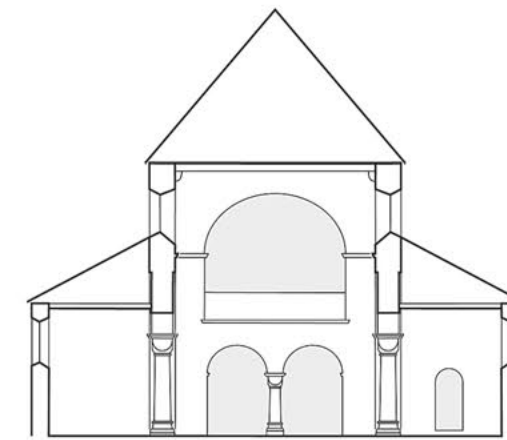
Basel




Muri



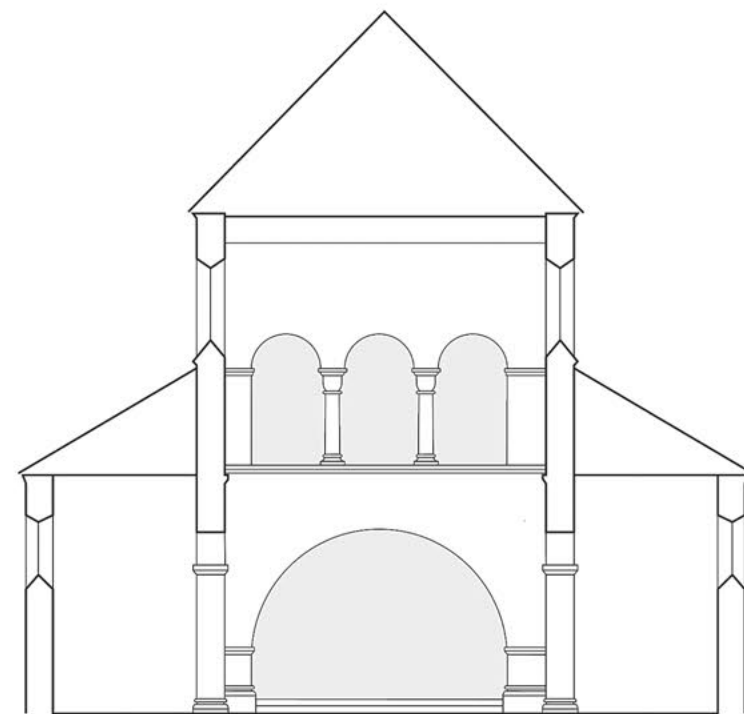
Wagenhausen




Susteren




Schönenwerd



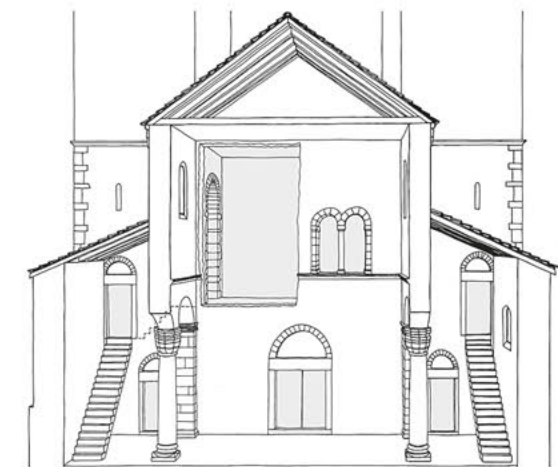
Merseburg



Kaufungen

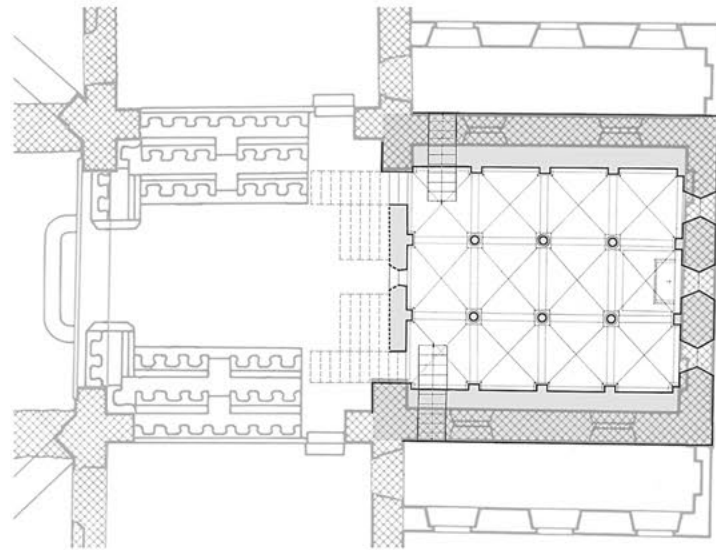
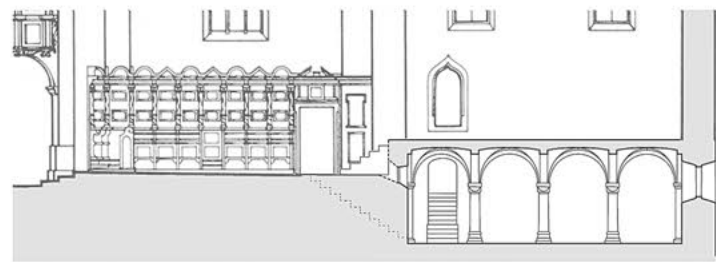


Koblenz St. Florin

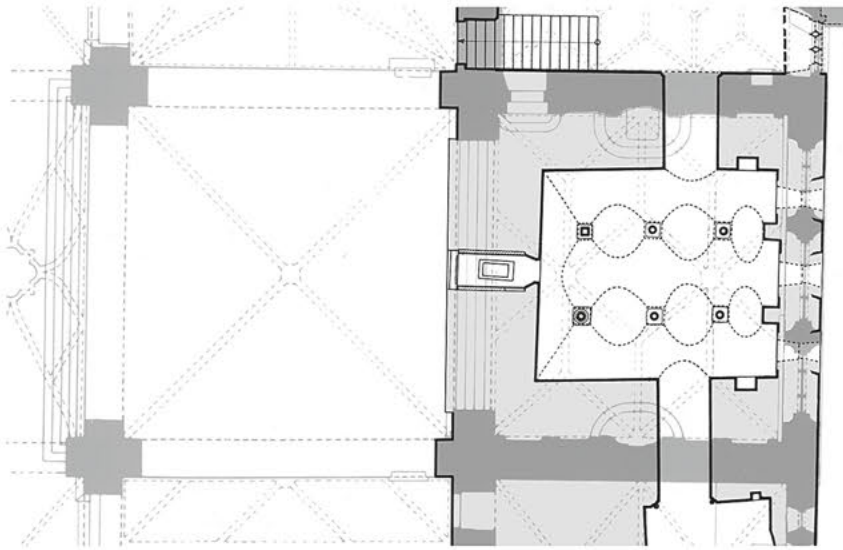
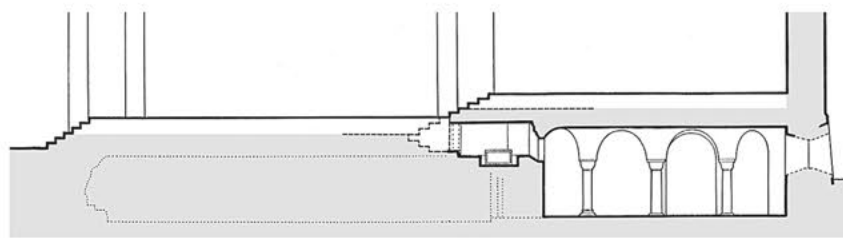


Stein am Rhein

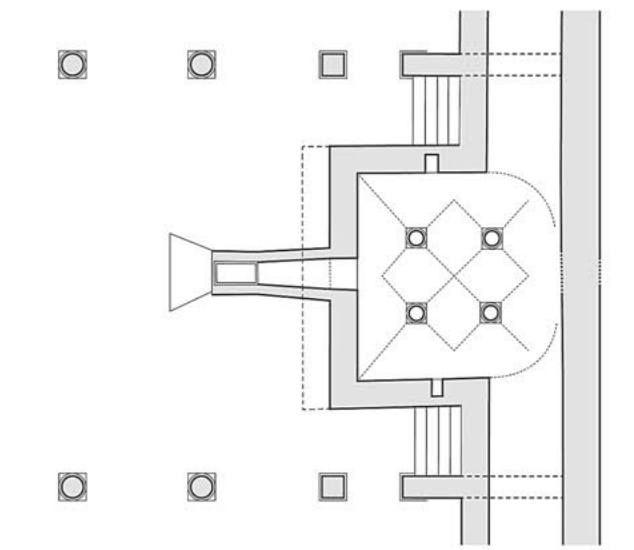
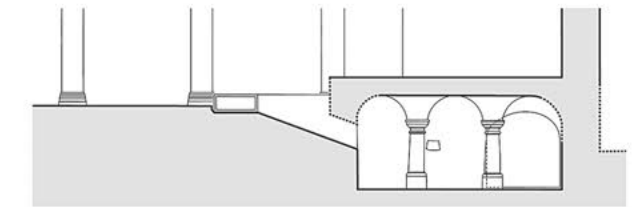
H.5: Romanische Westemporen in Bischofs- und Klosterkirchen, Mst. 1:250



Muri

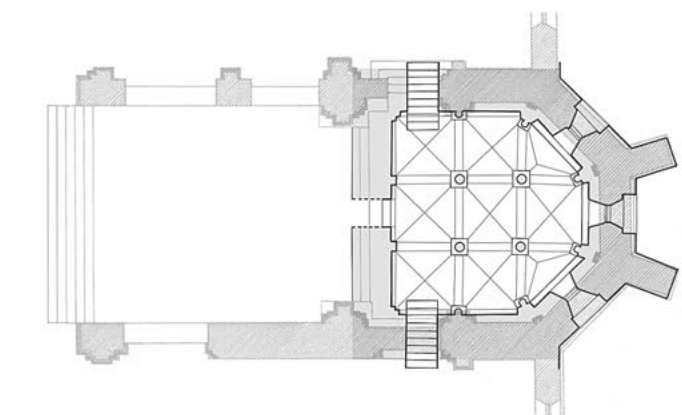
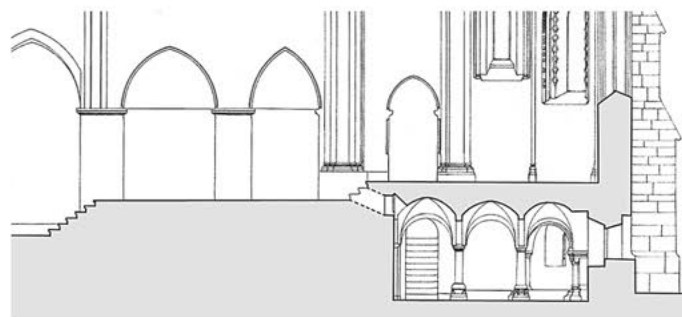


Konstanz

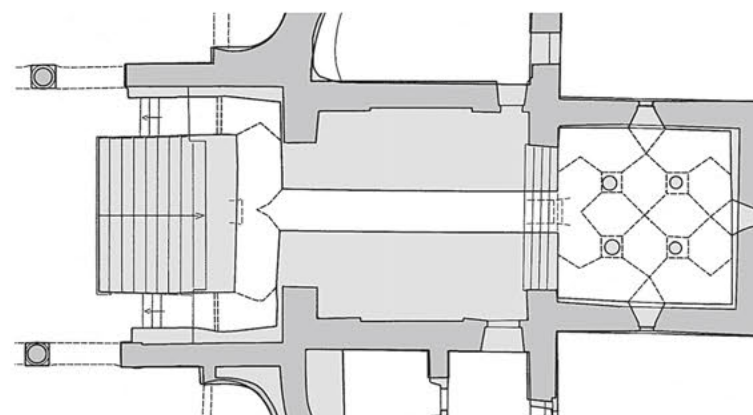
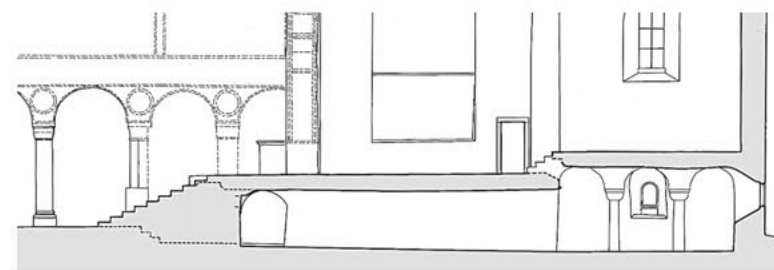


St. Gallen Ostkrypta

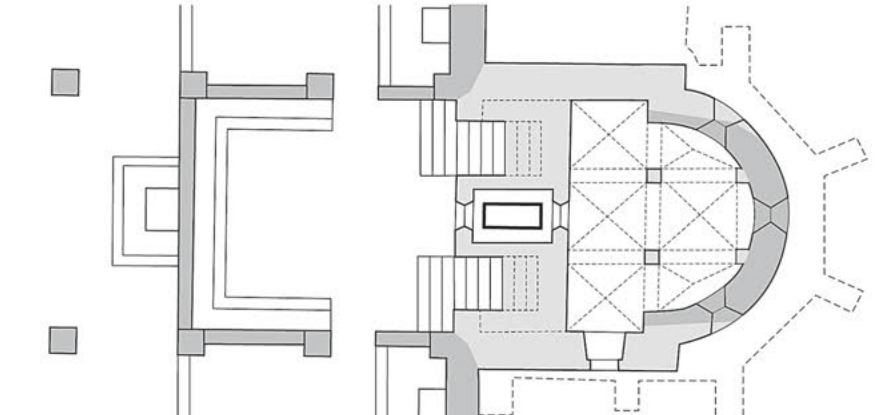
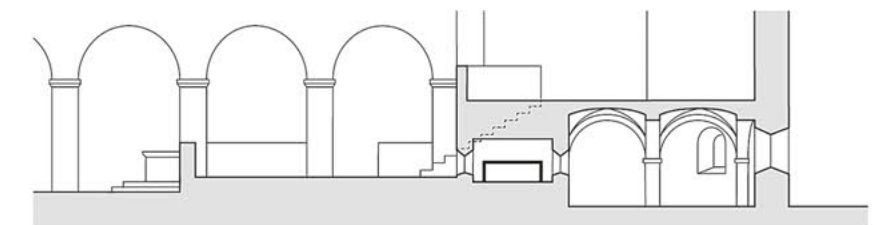
0 5 10m



Saint-Ursanne



Reichenau Oberzell



Zurzach

H.6: Krypten mit Fenestella zum Psallierchor, Grundrisse und Längsschnitte, Mst. 1:250