

Figure 1: Estuary 1

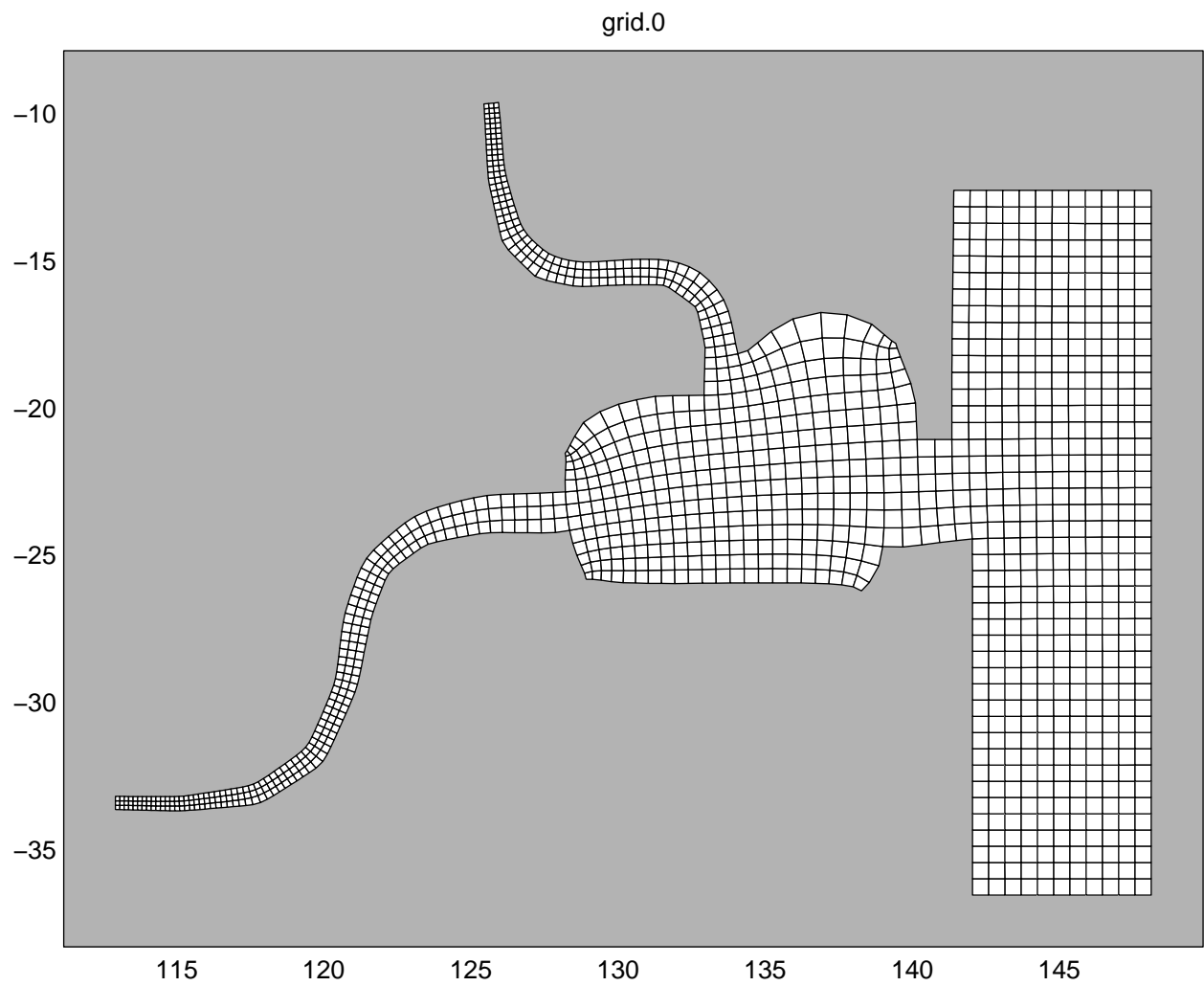


Figure 2: Estuary 1

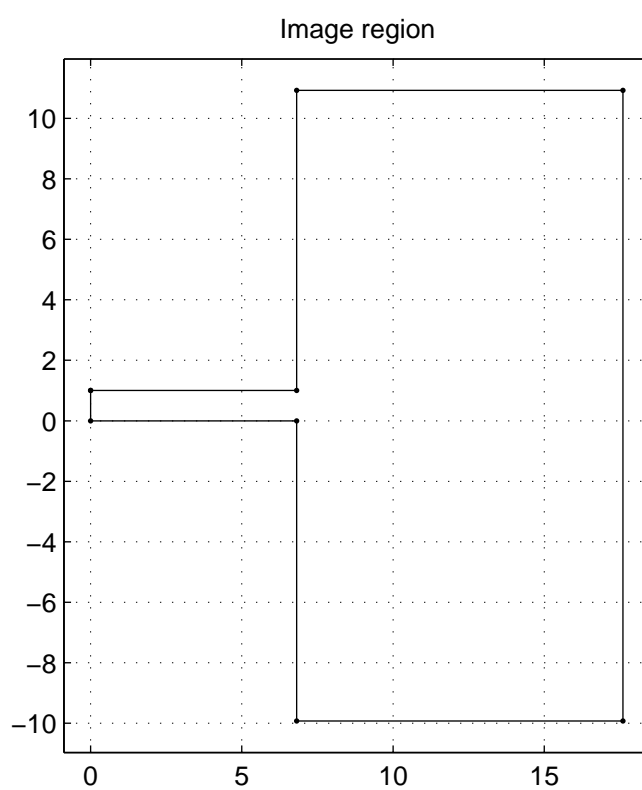
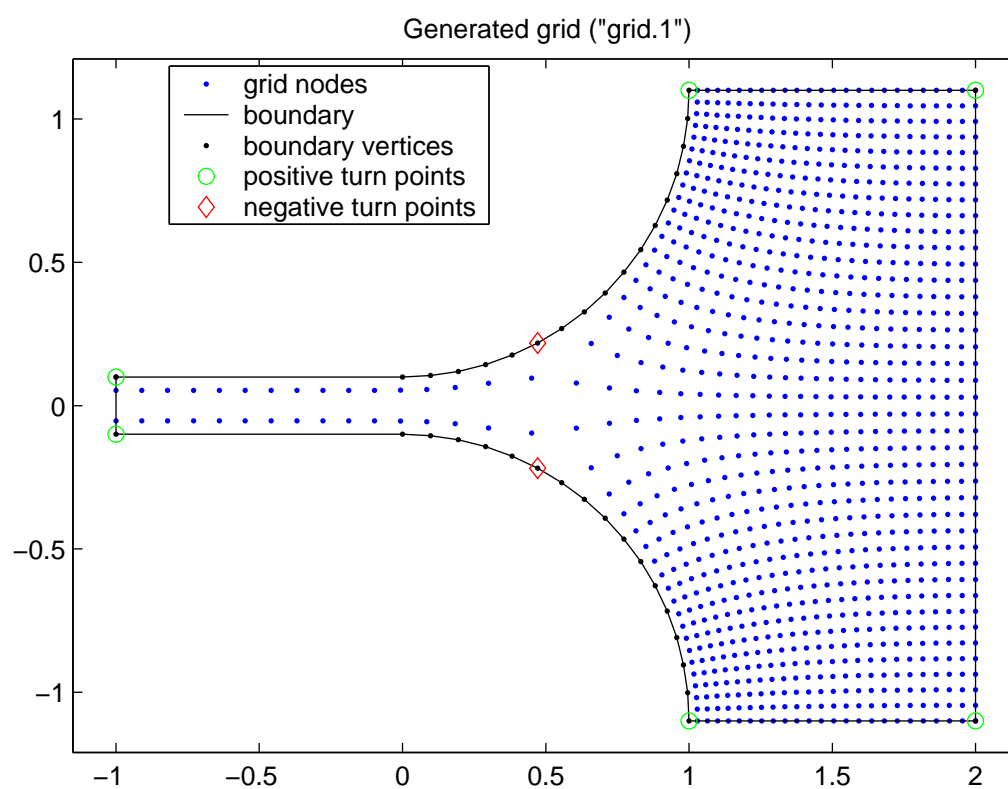


Figure 3: Estuary 2

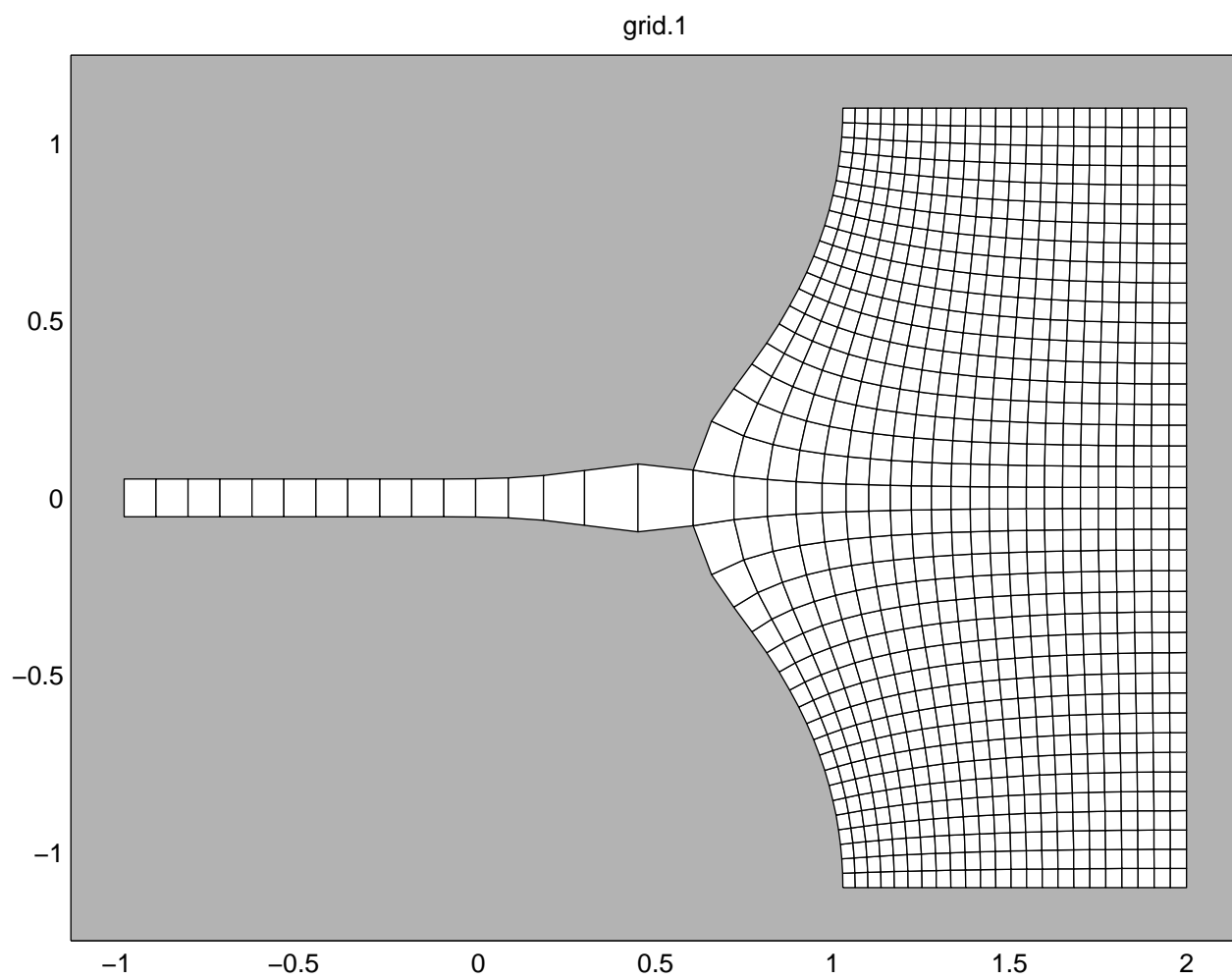


Figure 4: Estuary 2

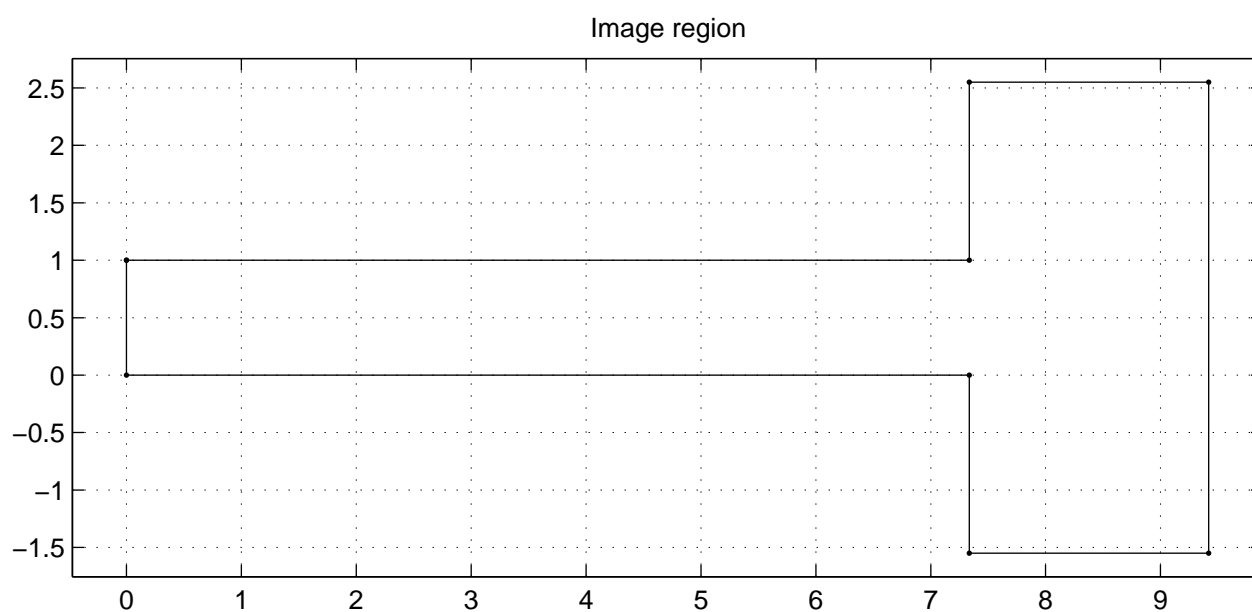
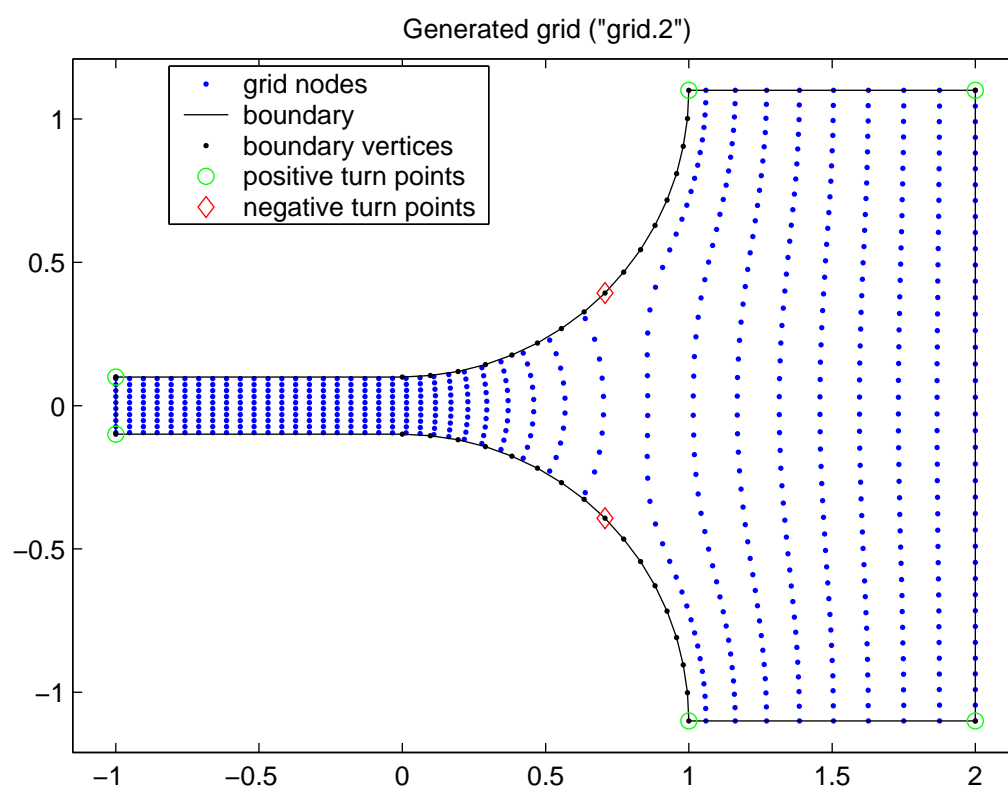


Figure 5: Estuary 2, different grid

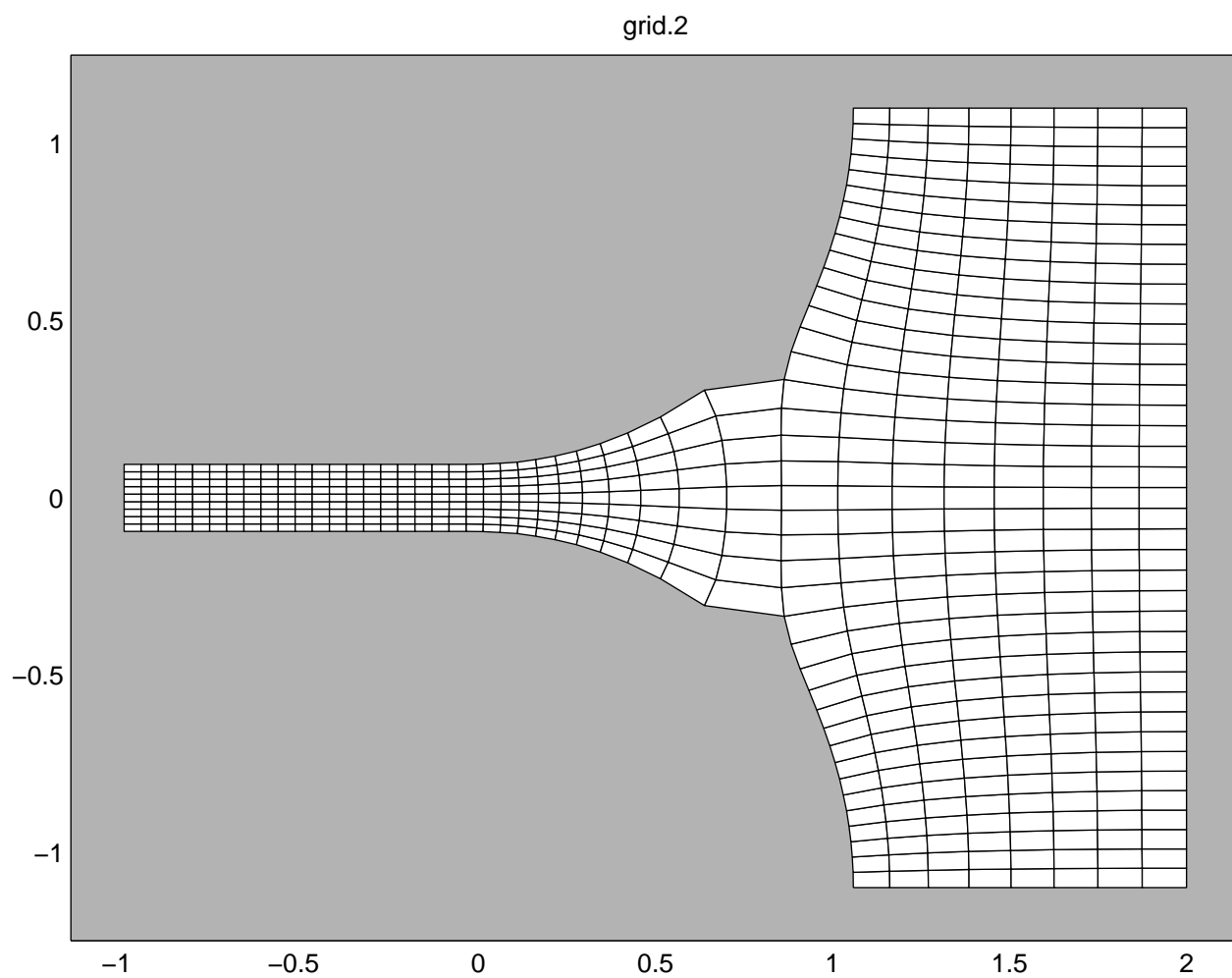


Figure 6: Estuary 2, different grid

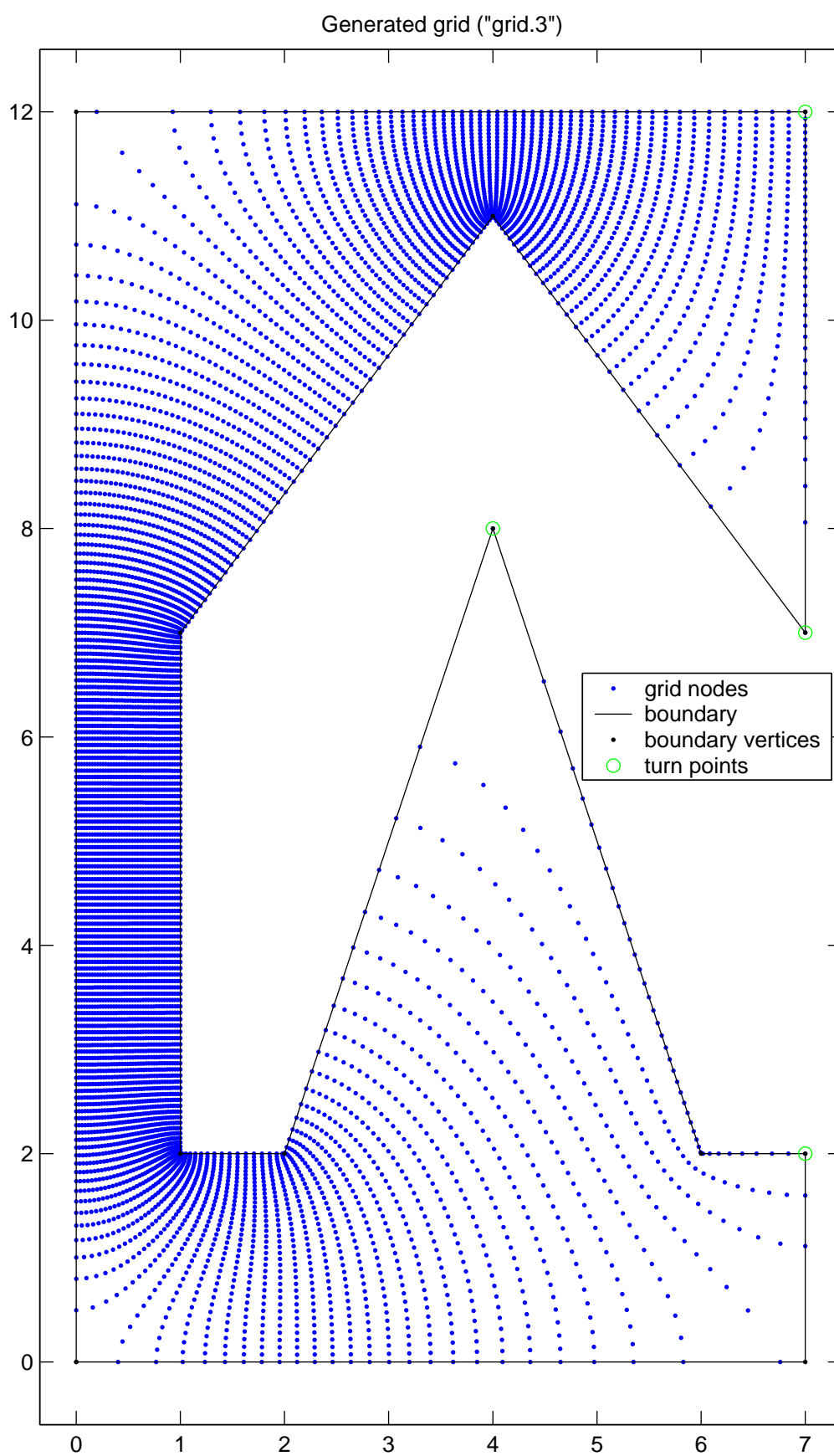


Figure 7: A shape from the CRDT article

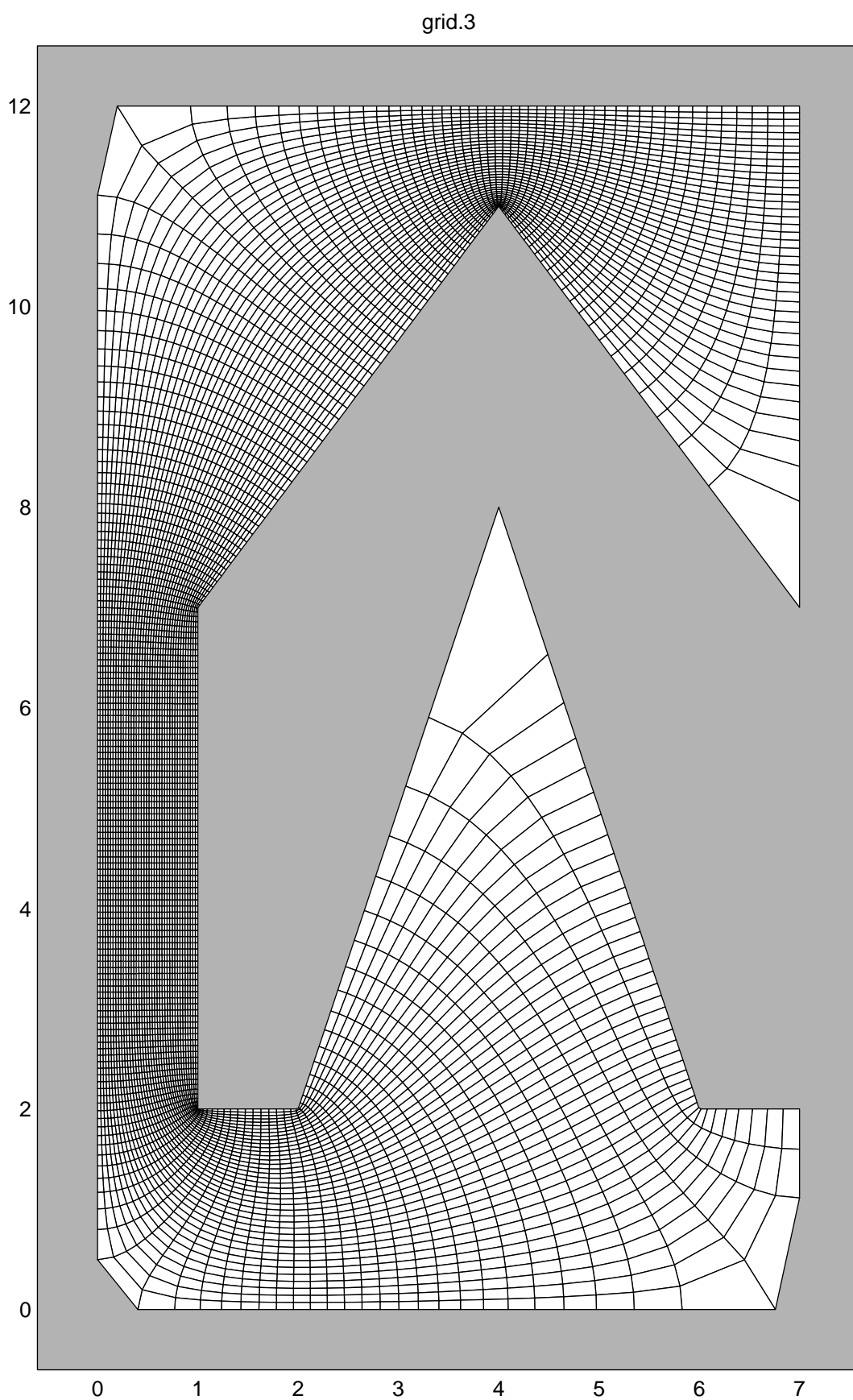


Figure 8: A shape from the CRDT article



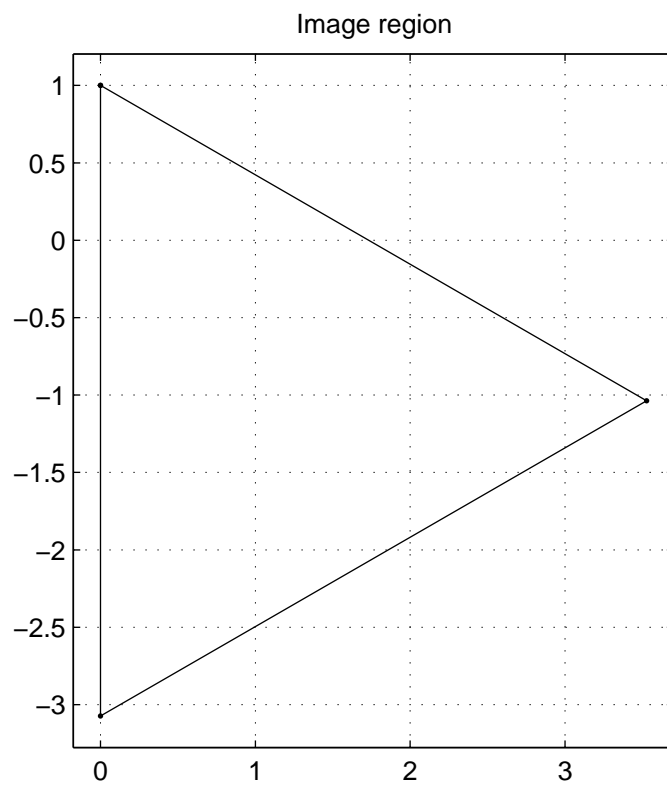
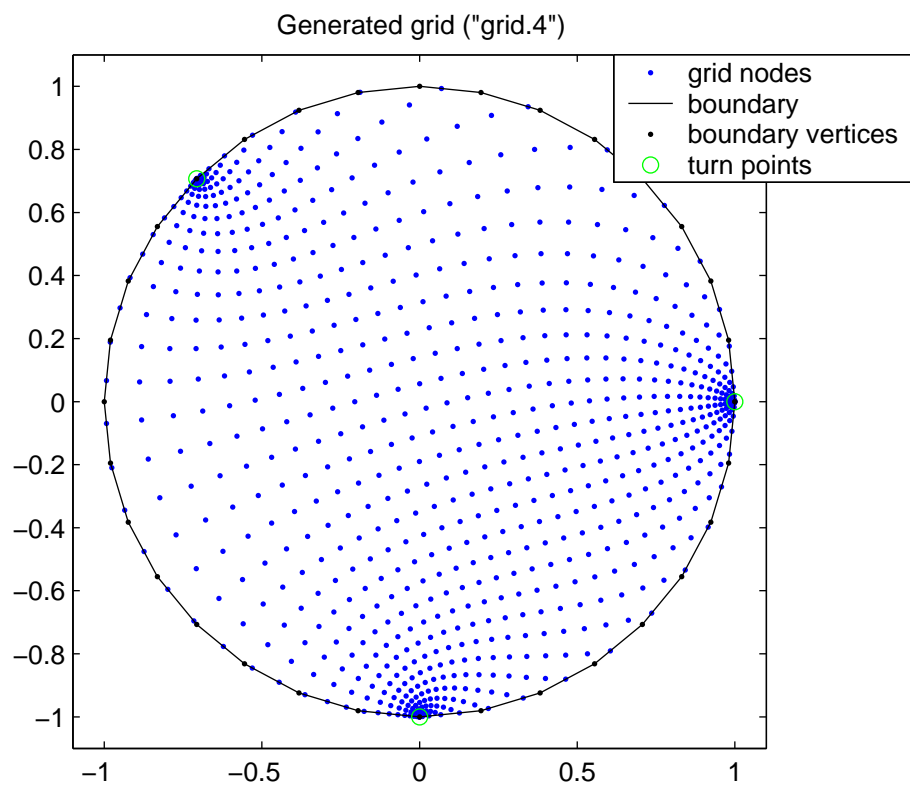


Figure 9: Circle to triangle – no sense at all

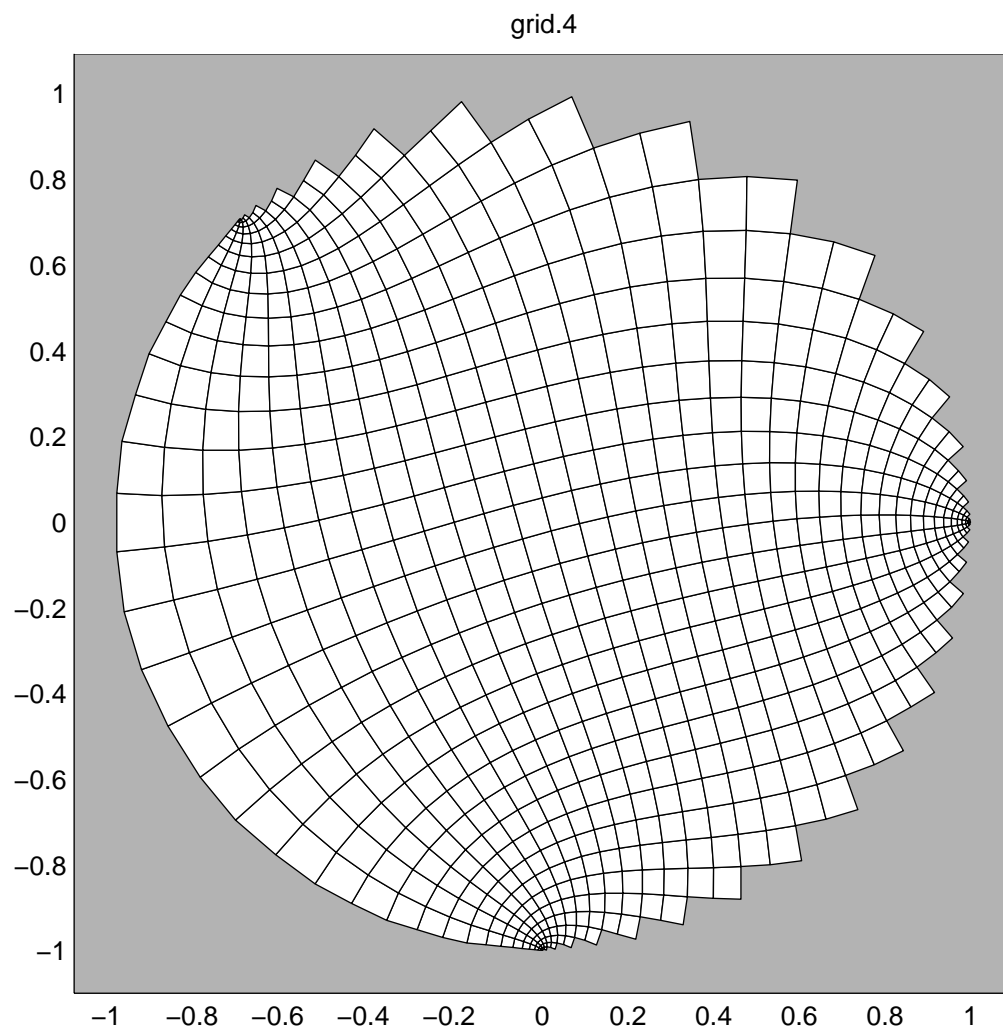


Figure 10: Circle to triangle – no sense at all

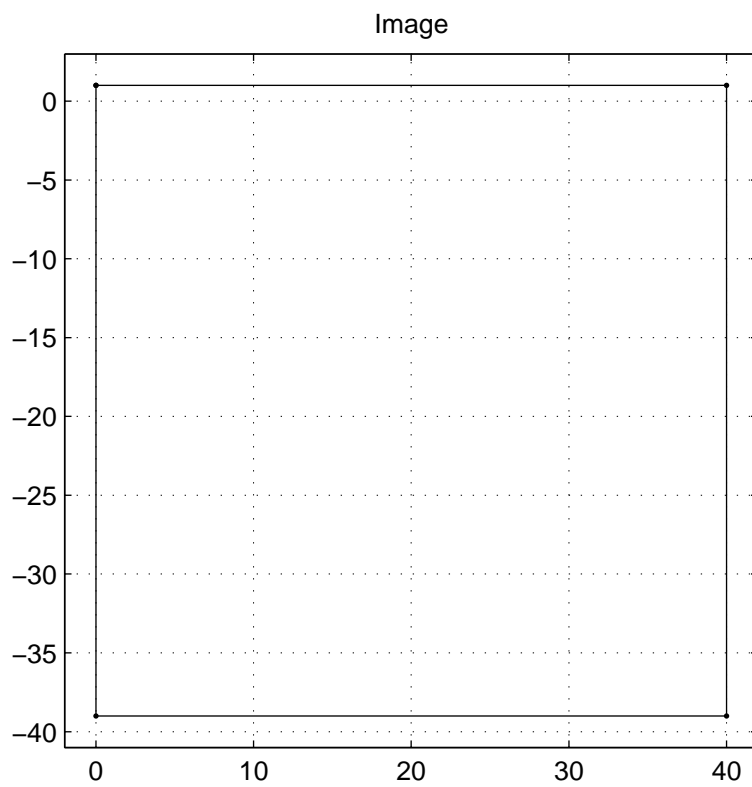
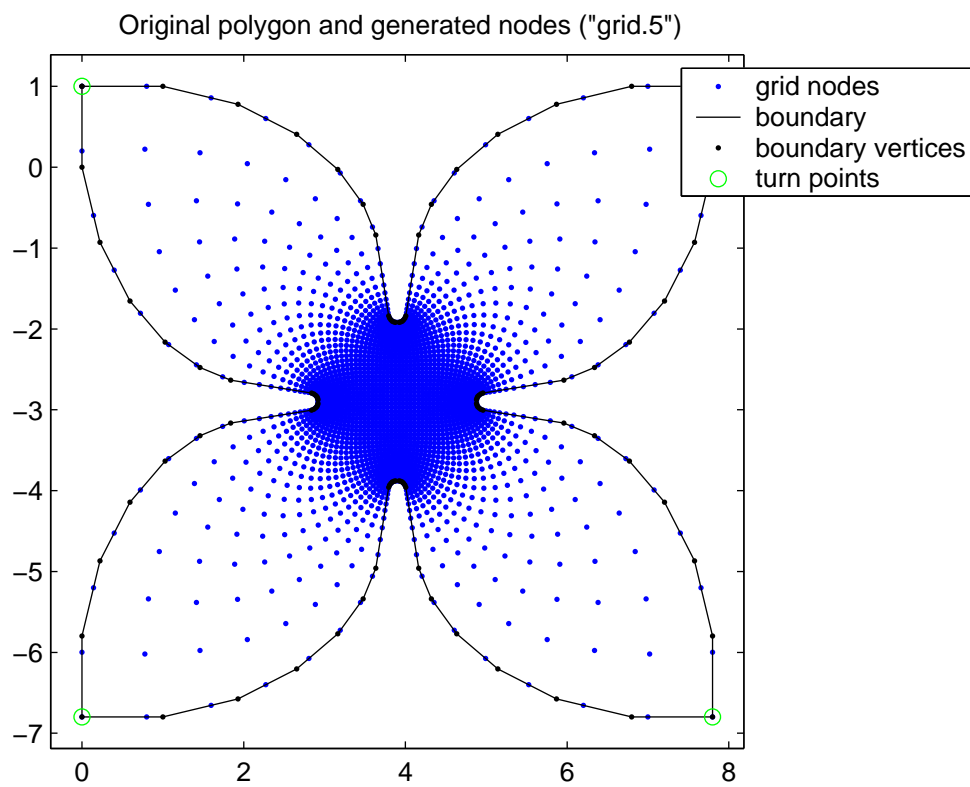


Figure 11: Just nice

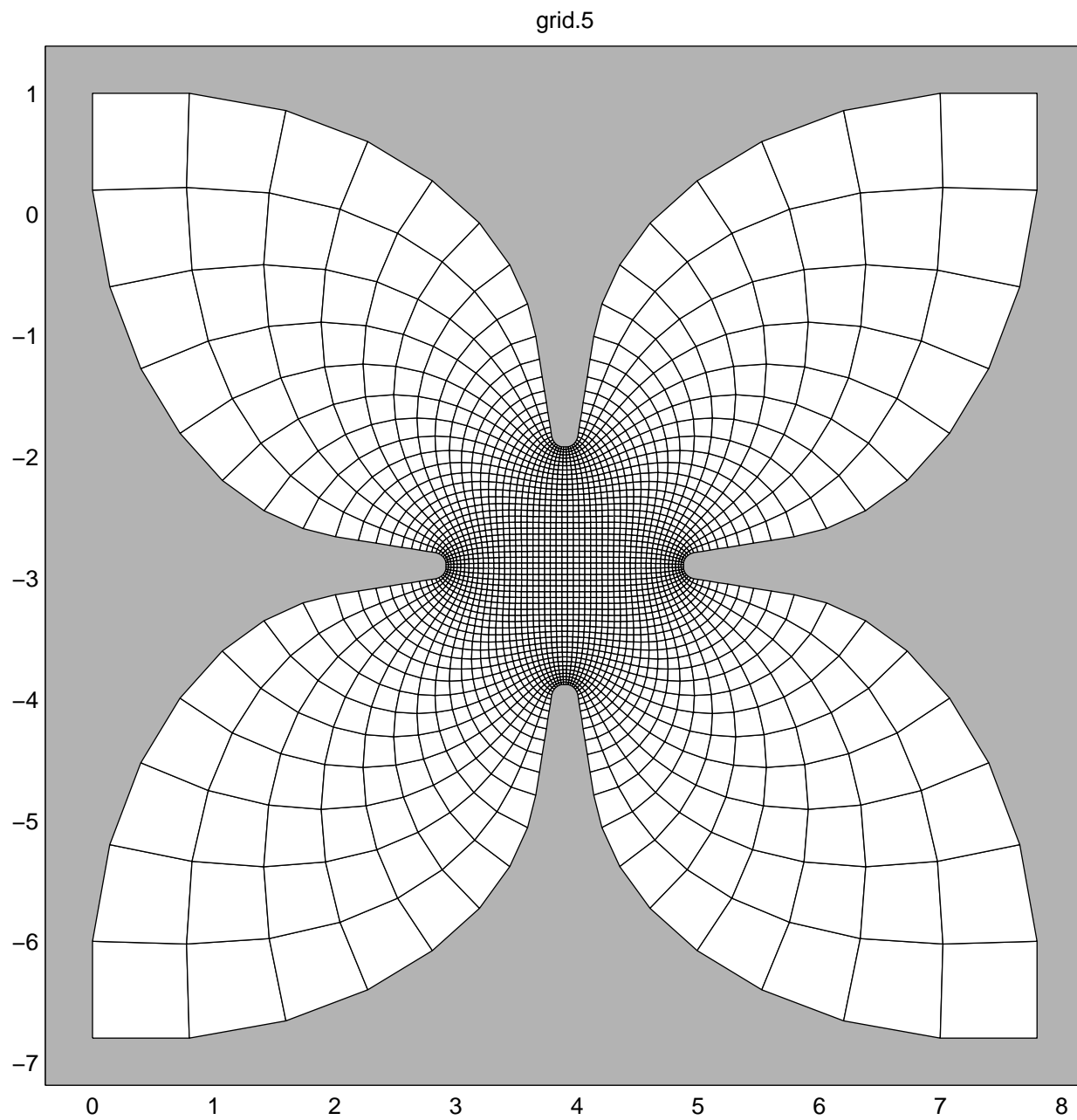


Figure 12: Just nice