

THE DATABASE OF THE SUBSOIL IN FLANDERS (DOV) RELATED TO SOIL AND ARCHAEOLOGICAL RESEARCH

K. Oorts¹
V. Vanwesenbeeck¹
M. Van Damme¹
S. Buyle¹

¹ Flemish government, Department of Environment,
Flemish Planning Bureau for the Environment and
Spatial Development (VPO), Brussels, Belgium

Corresponding author

K. Oorts, katrien.oorts@vlaanderen.be

ABSTRACT

Soil data in Flanders are included in the DOV soil database available to all users. As such, the work done by soil surveyors and scientists is still very relevant today. This paper explains what kind of soil data are included in DOV and how they can be consulted. The aim of DOV is to become the reference for sharing data, knowledge and services, about the soil and subsoil of Flanders. It concerns open data, which can be integrated and linked to other data sources. In addition to raw data, DOV offers professional knowledge and interpreted information, as well as the services and applications to activate and mobilize these data.

KEYWORDS

soil, soil data, database, DOV, soil profile, soil map, soil heritage, photographs, erosion, soil organic carbon content, landslides, archaeological research

DOI

10.5281/zenodo.3421087

1. Introduction

In Belgium, a huge amount of soil surveys has been effectuated in the 1950s to 1970s. The result of this intensive soil research is the Belgian Soil Map (Marechal and Tavernier, 1974). This large number of data is nowadays included in a database available to all users, and as such the work done by hundreds of surveyors and scientists is strongly useful still today.

Databank Ondergrond Vlaanderen (Database Subsoil Flanders) or DOV in short, connects, develops and disseminates information and knowledge about the soil and subsoil of Flanders, according to the specifications of the European INSPIRE Directive (2007). DOV is a partnership of three divisions within the Flemish government. The products of DOV can be used free of charge. DOV offers data on the themes soil, geology, geotechnics, groundwater, mineral resources and geothermics for the Flemish region. The data are publicly available through the online DOV-Verkenner, a geoviewer capable of both accessing detailed geo and non-geodata and creating and editing data. Furthermore, the data are offered for internal use through read-only databases and for public (re-)use as Open Data in the form of over a thousand data layers. Most of the data are in Dutch, but some data products are also provided in English.

2. Soil data in DOV

The paper focusses on the available soil data that can be consulted in DOV. The other themes of DOV will not be described in this paper. The theme 'soil' offers data on the following topics:

- The DOV soil database contains '**Soil locations**' ('bodemlocaties') with soil profile and soil auger data. This dataset contains both the soil data resulting from the mapping campaign of the Belgian soil map (1947-1973) as other historical or recent soil data (e.g. from archaeological investigations).
- There are **soil maps** available with different levels of detail: the Digital Soil Map of the Flemish Region (1:20 000) (Oorts et al., 2017) derived from the Soil map of Belgium (1:20 000) (Marechal and Tavernier, 1974), the Soil Association Map (1:500 000) (Tavernier and Maréchal, 1959) and the Soil Map of Belgium according to the international soil classification system World Reference Base (WRB) (Dondeyne et al., 2014 and 2015).
- **Erosion** is an important cause of soil degradation in Belgium, mainly in hilly areas with sandy loam and

loamy soils. DOV offers several thematic maps focusing on soil erosion: the yearly updated potential soil erosion map on parcel level (Oorts et al., 2019), the erosion susceptibility map of the Flemish municipalities and the map with the preferential runoff.

- The **soil organic carbon content** is a good indicator of soil quality and very important in climate issues. In DOV you can find the Soil Organic Carbon Stock Maps for Belgium (40 m grid and 1 km grid) which are also incorporated in the Global Soil Organic Carbon Map (FAO and ITPS, 2018; GLOSIS - GSOCmap (v1.5.0), 2019).
- Finally, there is the susceptibility map for landslides and the actual mapped landslides (Van Den Eeckhaut and Poesen, J., 2009). **Landslides** are defined by a downslope movement of soil material.

3. The DOV-verkenner: a starting point to explore soil data

The following part will describe how the DOV soil data can be consulted in the online DOV-verkenner. When searching for soil information, the easiest way to start is to enter an address in the entry field of the online DOV-Verkenner, which will zoom to the area of interest.

The button 'kaartlagen toevoegen' (add map layer) allows the users to add the soil layers they need. For reasons of visualisation, the online Soil Map of Belgium (*Bodemkaart van België* (1:20 000)) is subdivided into 5 data layers: soil types ('bodemtypes', this layer contains all the information of the soil map), substrates ('substraten'), phases ('fasen'), variants of the parent material ('varianten van het moedermateriaal') and variants of the profile development ('varianten van de profielontwikkeling'). In order to see the necessary detailed information, the user must zoom in to at least 1:150 000.

Once the user has added the online Soil Map of Belgium in the DOV-verkenner, he can click on any location to get information about the soil type. This soil type ('bodemtype') will appear in the results ('Resultaten voor de doorprik') below the map.

By clicking on soil type ('bodemtype') in the information table, a pop-up window will open giving additional information about this soil type.

The pop-up explains the different properties/ characteristics and gives a general description of this soil type. In addition, there are several interesting links to: a pdf-file of the explanatory note, the analogue original map sheet (published on 1:20 000), and the maps with the location of the original augerings of the specific map sheet

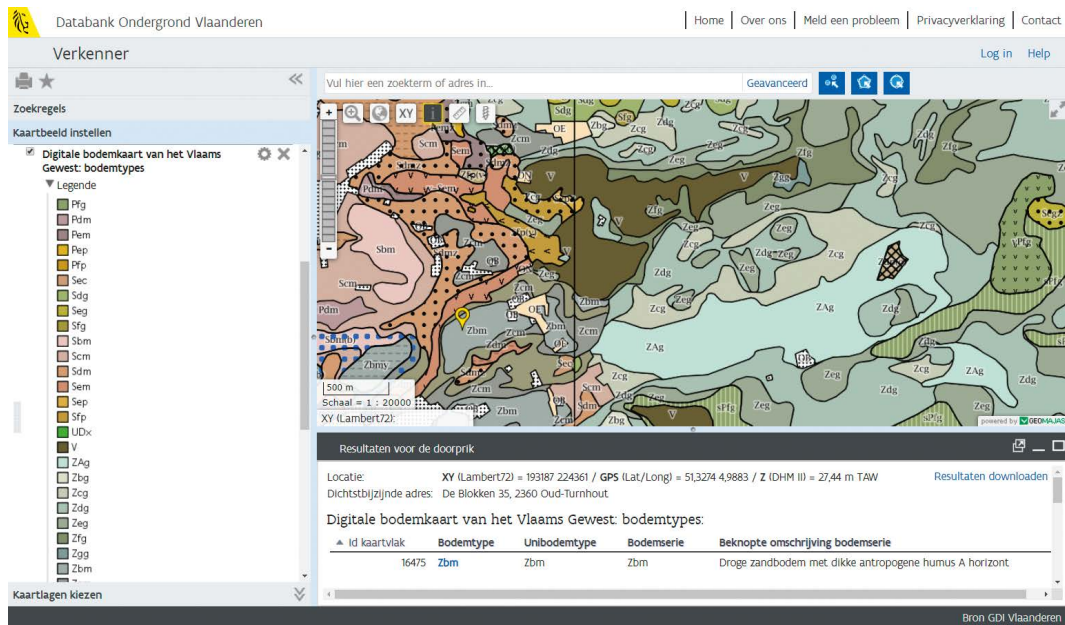


Figure 1. Visualization of the soil map in the DOV viewer.

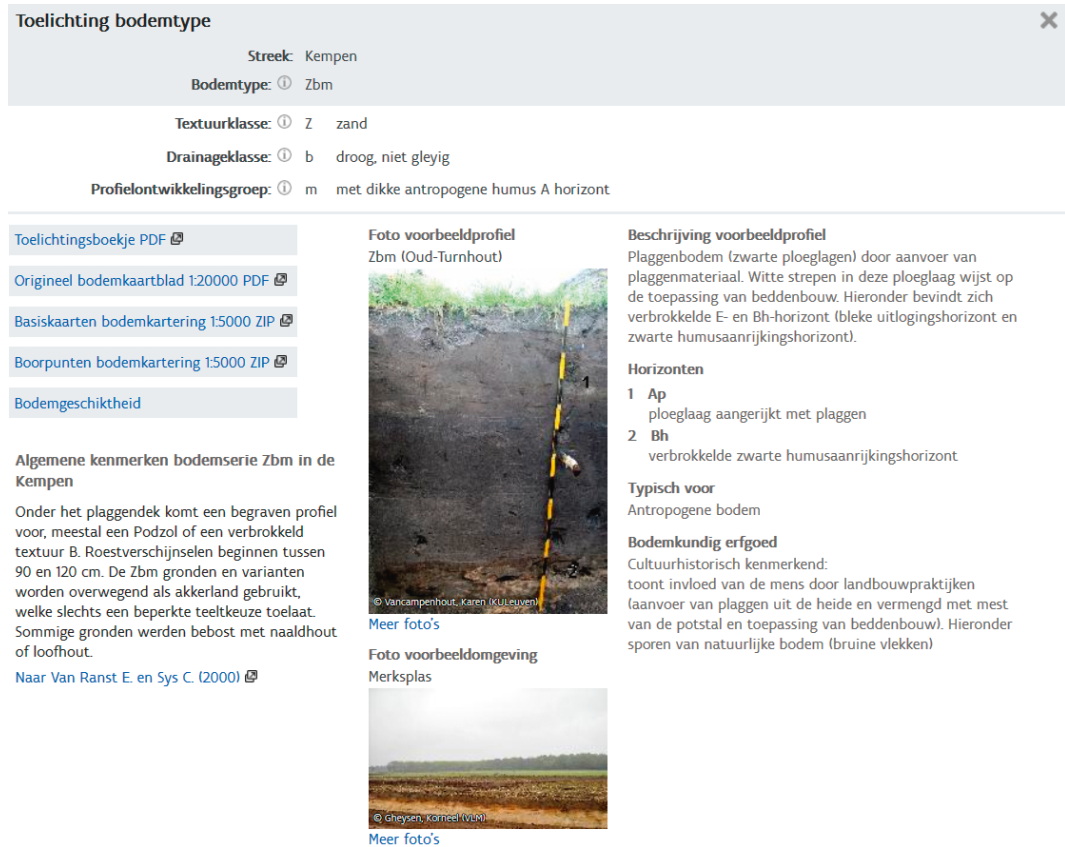


Figure 2. Pop-up window of a specific soil type.

Variabiliteit van bodemprofielen voor bodems met bodemtype Zbm

Streek: Kempen
 Bodemtype: ① Zbm
 Textuurklasse: ① Z zand
 Drainageklasse: ① b droog, niet gleyig
 Profielontwikkelingsgroep: ① m met dikke antropogene humus A horizont

Terug

Foto's voorbeeldprofielen

Oud-Turnhout (Kempen) Ga naar dit profiel

Oud-Turnhout (Kempen) Ga naar dit profiel

Oud-Turnhout (Kempen) Ga naar dit profiel

Oud-Turnhout (Kempen) Ga naar dit profiel

Vosselaar (Kempen) Ga naar dit profiel

Beerse (Kempen) Ga naar dit profiel

Baarle-Hertog (Kempen) Ga naar dit profiel

Merksplas (Kempen) Ga naar dit profiel

Merksplas (Kempen) Ga naar dit profiel

Beerse (Kempen) Ga naar dit profiel

Figure 3. The variability of soil profiles for a soil type.

Databank Ondergrond Vlaanderen

Home | Over ons | Meld een probleem | Privacyverklaring | Contact

Verkenner

Vul hier een zoekterm of adres in... Geavanceerd

Log in Help

Zoekregels

Kaartbeeld instellen

Indien de kaartlaag niet zichtbaar is, zoom in (tot op 1:20.000 voor sommige kaartlagen).

WRB Soil Units 40k: Bodemkaart van het Vlaamse Gewest volgens het internationale bodemclassificatiesysteem World Reference Base op schaal 1:40.000

Legende

- Anthrosols
- Arenosols
- Cambisols
- Gleysols
- Histosols
- Phaeozems
- Podzols
- Retisols
- Technosols/Not Surveyed
- Umbrisols

Topo 10 zwart-wit transp. (2009) (INGI)

GRB-basiskaart selectie

Orthofotomozaïek, middenschallig, winteropnamen, kleur, meest recent, Vlaanderen

Kaartlagen kiezen

500 m
 Schaal = 1 : 20000
 XY (Lambert72):

Resultaten voor de doorprik

Locatie: XY (Lambert72) = 193212 224367 / GPS (Lat/Long) = 51,3275 4,9887 / Z (IDHM III) = 27,65 m TAW

Dichtstbijzijnde adres: Schuurhovenberg 10, 2360 Oud-Turnhout

Resultaten downloaden

WRB Soil Units 40k: Bodemkaart van het Vlaamse Gewest volgens het internationale bodemclassificatiesysteem World Reference Base op schaal 1:40.000:

Soil unit	Reference Soil Group	Uitleg	RSR PQ code	PQ code	PQ1	PQ2	PQ3	SQ Drainage	SQ Texture	SQ Morphology	SQ Fertility	Belgisch bodemtype	Belgisch bodemdistrict
Plaggic Anthrosols (Arenic)	Anthrosols	Uitleg	AT-pa	pa	Plaggic	-	-	-	Arenic	-	Dystric	Zbm	Kempische cuesta

Bron GDI Vlaanderen

Figure 4. The Belgian soil map according to the international soil classification system WRB.

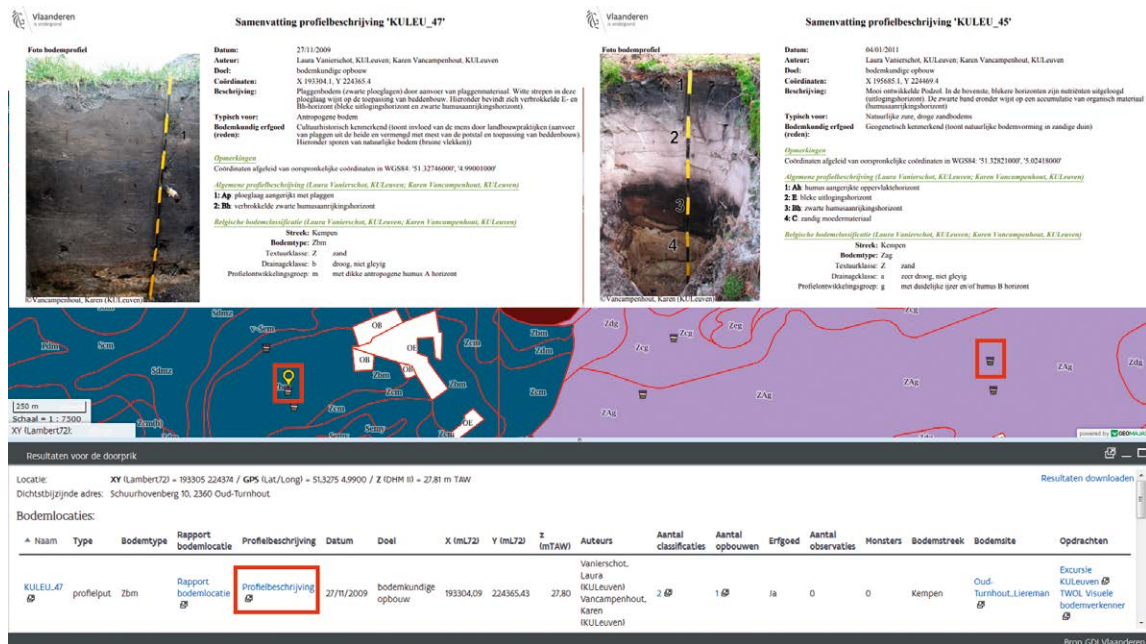


Figure 5. Example soil profiles from the layer 'Bodemlocaties' in the zone with anthropogenic and the zone with natural soils.

of the soil mapping project (analogue version on scale 1:5 000). There is also some information available on the soil suitability for different agricultural land uses from a point of view of agricultural economics.

Finally, the pop-up gives an example of a typical soil profile and its surroundings in which such a soil might occur, illustrated with photographs, a soil profile description and the soil heritage evaluation (Ampe et al., 2006). To get an idea of the variability of a certain soil type, one can click on the hyperlink 'Meer foto's'. Dondyne et al. (2017) stated that such visual information layers should contribute to a better interpretation of the soil maps and soil data.

Below each of these profiles there can be found another hyperlink ('ga naar dit profiel'), which enables you to get a closer look at the characteristics of that specific soil profile.

The soil map according to the international soil classification system WRB gives a different view on soils in a region. For example, in Figure 4 the same region as in Figure 2 is presented. Two zones now become clearly visible on the soil map: a zone with anthropogenic soils (Anthrosols with plaggen) corresponding to former in-fields of the villages and a zone with natural soils (Podzols) corresponding to former outfields.

By using the layer 'Bodemlocaties' containing soil profiles from the DOV soil database, the user can select soil profiles in the zones with Anthrosols and Podzols in

order to study the differences between the anthropogenic and natural soils. The soil profile descriptions of these soil profiles from the layer 'Bodemlocaties' can be visualized by clicking the link to the profile description ('Profielbeschrijving') in the results ('Resultaten voor de doorprik') for this layer.

In this way users of the DOV application have a vast amount of soil information available at their fingertips.

4. Virtual borehole

The newest tool in DOV is the 'Virtual Borehole' ('Virtuele Boring') (De Nil et al., 2018). This tool allows the user to carry out a (virtual) drilling at any location in Flanders. The result provides information on the geology, the hydrogeology and the soil type. Evidently one always needs to bear in mind that this application is the result of interpolation and interpretation. It can never replace a real drilling or a real soil profile in the field, but it can be a very practical tool for a preliminary investigation.

The 'Virtual Borehole' tool immediately proved to be very convenient and even more so when the mobile version was launched in 2018. The web application (DOV, 2018) can easily be installed on smartphone or tablet computer and can be used at any location, for example, during an excursion or when doing fieldwork.

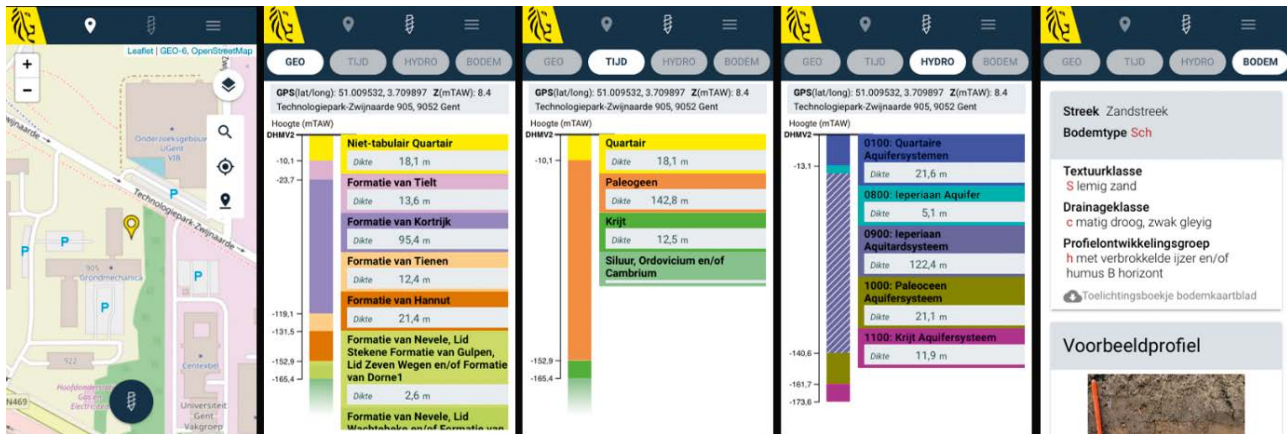


Figure 6. The mobile version of the 'Virtual drilling' tool proves very useful in the field.

5. Conclusions

Since the start of DOV, the soil data in DOV have grown from a collection of a few GIS-layers to a soil database with many soil profiles and a large amount of data layers. Soil data from different disciplines (e.g. archaeological research, soil science, etc.) are brought together in the DOV soil database. A vast amount of soil data from numerous soil scientists, among them Roger Langohr, are already incorporated in the DOV soil database and available for soil scientists, archeologists, spatial planners, farmers, etc. However, still many especially recent soil data are not yet incorporated in the DOV soil database. Moreover, the interest in the soil in building areas is growing but the Belgian soil mapping campaign omitted these building areas, resulting in a lack of soil information. Soil data from archaeological investigations are particularly valuable to provide recent soil information, especially for these building areas. The challenge for DOV in the coming years is to support an open, multidisciplinary soil community that shares and centralizes their data in the DOV soil database, making soil data integrated and accessible, instead of locked up in separate private databases. Regarding this, DOV offers applications and xml-import to add new soil data to the DOV soil database. A significant increase of data in the DOV soil database will facilitate an integrated multidisciplinary use of soil data for Flanders and allow updated soil maps, and several models based on soil data.

References

Ampe C., Vancampenhout K., Wouters K., Defrijn S., Bomans E., Deckers J., and Van Ranst E., 2006. Project waardevolle bodems in Vlaanderen. Rapport in opdracht van Vlaamse Overheid, Departement Leefmilieu, Natuur en Energie, Afdeling Land en Bodembescherming, Ondergrond, Natuurlijke Rijkdommen. 214 pp.

Databank Ondergrond Vlaanderen, soil data, url: <https://www.dov.vlaanderen.be> – accessed on 01.09.2019.

De Nil K., De Koninck R., Corluy J., De Rouck T., and Van Damme M., 2018. Explore the subsurface of Flanders with the Virtual Borehole. Abstract Geologica Belgica 2018, url: <https://ees.kuleuven.be/gb2018/abstracts/gb2018-theme4.pdf>.

Directive 2007/2/EC of the European Parliament and of the Council of 14 March 2007 establishing an Infrastructure for Spatial Information in the European Community (INSPIRE).

Dondeyne S., Vanierschot L., Langohr R., Van Ranst E., and Deckers J., 2014. The soil map of the Flemish region converted to the 3rd edition of the World Reference Base for soil resources. Onderzoek uitgevoerd in opdracht van de Vlaamse overheid, Departement Leefmilieu, Natuur en Energie Afdeling Land en Bodembescherming, Ondergrond, Natuurlijke Rijkdommen.

Dondeyne S., Vanierschot L., Langohr R., Van Ranst E., and Deckers J., 2015. De grote bodemgroepen van Vlaanderen: Kenmerken van de “Reference Soil Groups” volgens het internationale classificatiesysteem World Reference Base. KU Leuven & Universiteit Gent in opdracht van Vlaamse overheid, Departement Leefmilieu, Natuur en Energie, Afdeling Land en Bodembescherming, Ondergrond, Natuurlijke Rijkdommen.

Dondeyne S., Vanierschot L., Langohr R., Van Ranst E., Deckers J. and Oorts K., 2017. Seeing the Soil Through the Net: an Eye-opener on the Soil Map of the Flemish Region (Belgium). In Geophysical Research Abstracts. Vol. 19. European Geosciences Union (EGU).

DOV, 2018. <https://virtueleboring.dov.vlaanderen.be/virtueleboring>.

FAO and ITPS. 2018. Global Soil Organic Carbon Map (GSOCmap). Technical Report. Rome. 162 pp.

GLOSIS - GSOCmap (v1.5.0), 2019. Global Soil Organic Carbon Map. <http://54.229.242.119/GSOCmap/>

Marechal R. and Tavernier R., 1974. Atlas van België: commentaar bij de bladen 11a en 11b, uittreksels van de bodemkaart bodemassociaties. Nationaal comité voor geografie, commissie voor de nationale atlas.

Oorts K., Buyle S., Van de Wauw J., Deproost P., Swerts M., Vermang J., Vandekerckhove L., and Renders D., 2019. Eindrapport potentiële bodemerosiekaart per perceel (2018). Departement Omgeving, Brussel. 19 pp.

Oorts K., Buyle S., and Van Damme M., 2017. Bodemkaart_2_o. Departement Omgeving, Brussel. 13 pp.

Tavemier R. and Maréchal R., 1959. De bodemas-sociatiekaart van België. *Natuurwetenschappelijk Tijdschrift*, 41 (1959), 161-204.

Van Den Eeckhaut M. and Poesen J., 2009. Uitbreiding (fase 3) van de gevoeligheidskaart voor grondver-schuivingen in Vlaanderen. Rapport in opdracht van Vlaamse Overheid, Departement Leefmilieu, Natuur en Energie, Afdeling Land en Bodembescherming, Ondergrond, Natuurlijke Rijkdommen. 169 pp.

The background of the cover is a classical-style landscape painting. In the foreground, a large, dark tree trunk with thick, gnarled bark stands on the left, its roots spreading into the ground. The ground is a mix of sandy soil and patches of green grass. In the middle ground, a body of water reflects the sky, with a white windmill on the right bank. In the background, a town with several buildings, including a prominent church spire, is visible on a hillside under a hazy sky.

SOILS AS RECORDS OF PAST AND PRESENT

From soil surveys to archaeological sites:
research strategies for interpreting
soil characteristics

Edited by
Judit Deák
Carole Ampe
Jari Hinsch Mikkelsen

Proceedings of the Geoarchaeological Meeting
Bruges, 6 & 7 November 2019

This book is published on the occasion of the Geoarchaeological Meeting:

Soils as records of Past and Present.

From soil surveys to archaeological sites: research strategies for interpreting soil characteristics

on 6 & 7 November 2019 in Bruges, Belgium.

Editors

Judit Deák, Carole Ampe and Jari Hinsch Mikkelsen

Technical editor

Mariebel Deceuninck

English language reviewer

Caroline Landsheere

Graphic design

Frederick Moyaert

Printing & binding

Die Keure, Bruges

Publisher

Raakvlak
Archaeology, Monuments and Landscapes of Bruges and Hinterland,
Belgium
www.raakvlak.be

Copyright and photographic credits

The printed version of this book is protected by the copyright

© Raakvlak.

ISBN 978 90 76297 811

This book is a collection of freely available (open access) documents. The book and the papers composing it have individual digital object identifiers (doi, indicated on each paper) and are hosted by the non-commercial depository archive (Zenodo).

The rightsholders (authors and/or institutions) retain the copyright of their contribution. The online contributions are distributed under the Creative Commons Attribution Share Alike, 4.0 License (CC-BY-SA). The authors of the papers warrant that they have secured the right to reproduce any material that has already been published or copyrighted elsewhere and that they identified such objects with appropriate citations and copyright statements, if applicable, in captions or even within the objects themselves. Neither the editors, nor the publisher can in any way be held liable for any copyright complains.

Citation recommendation

Judit Deák, Carole Ampe, and Jari Hinsch Mikkelsen (Eds.).
Soils as records of past and Present. From soil surveys to archaeological sites: research strategies for interpreting soil characteristics. Proceedings of the Geoarchaeological Meeting Bruges (Belgium), 6 & 7 November, 2019. Raakvlak, Bruges.
ISBN 978 90 76297 811
Doi: <http://10.5281/zenodo.3420213>



RÉPUBLIQUE ET CANTON DE NEUCHÂTEL

DÉPARTEMENT DE LA JUSTICE,
DE LA SÉCURITÉ ET DE LA CULTURE
OFFICE DU PATRIMOINE ET DE L'ARCHÉOLOGIE
SECTION ARCHÉOLOGIE

VLAAMSE
LAND
MAATSCHAPPIJ



Vlaanderen
is open ruimte

BRUGGE

MUSEA
BRUGGE



Photographic credits

Cover, p. 6

Landscape with cows near Oudenaarde (detail),

Jean Baptiste Daveloose

© Musea Brugge

© Lukas Art in Flanders vzw

© Dominique Provost Art Photography

Soil collages p. 16, 87, 173, 261, 297

© Roger Langohr, Jari Hinsch Mikkelsen and Carole Ampe

TABLE OF CONTENT

7	Foreword D. De fauw, N. Blonrock and P. Ennaert
9	Introduction From soils surveys to archaeological sites and beyond: research strategies and original approaches for interpreting soils, anthropic activity, and environmental changes J. Deák, C. Ampe and J. Hinsch Mikkelsen
15	Scientific reviewers
<hr/>	
	1. Present and past soilscapes and land use
19	Settlement of the first farmers in the Belgian loess belt, the edaphic factor R. Langohr
31	Land use and settlement dynamics in the bays of Bevaix and Cortailod (Neuchâtel Lake, Switzerland) during Late Bronze Age J. Deák, F. Langenegger and S. Wüthrich
55	The Abc soil types: Podzoluvisols, Albeluvisols or Retisols? A review S. Dondeyne and J.A. Deckers
65	The byre's tale. Farming nutrient-poor cover sands at the edge of the Roman Empire (NW-Belgium) J. Hinsch Mikkelsen, R. Langohr, V. Vanwesenbeeck, I. Bourgeois and W. De Clercq
<hr/>	
	2. Natural and anthropogenic soil forming factors and processes
89	Drift sand-podzol hydrosequences in the Mol-Dessel area, NE Belgium K. Beerten
99	Bioturbation and the formation of latent stratigraphies on prehistoric sites Two case studies from the Belgian-Dutch coversand area Ph. Crombé, L. Messiaen, D. Teetaert, J. Sergant, E. Meylemans, Y. Perdaen and J. Verhegge
113	Les faux poteaux plantés J. Vanmoerkerke, W. Tegel and C. Laurelut
121	Feux agricoles, des techniques méconnues des archéologues L'apport de l'étude archéopédologique des résidus de combustion de Transinne (Belgique) C. Menbrivès, C. Petit, M. Elliott, W. Eddargach and K. Fechner
141	Micromorphologie des constructions en terre et convergence de faciès Le cas du site des Genêts à Ablis (Yvelines, France) M. Rué and A. Hauzeur
159	Facing complexity: an interdisciplinary study of an early medieval Dark Earth witnessing pasture and crop cultivation from the centre of Aalst (Belgium) Y. Devos, K. De Groot, J. Moens and L. Vrydaghs

3. Archaeology and soil science, unravelling the complexity

- 175 **Méthodologie d'une recherche paléoenvironnementale en archéologie préventive**
L'exemple du site de Kerkhove Stuw (Belgique)
 F. Cruz, J. Sergant, A. Storme, L. Allemeersch, K. Aluwé, J. Jacobs, H. Vandendriessche, G. Noens, J. Hinsch Mikkelsen, J. Rozek, P. Laloo and Ph. Crombé
- 189 **Study of past and present records in soils from Lorraine (France)**
A geoarchaeological approach in the context of rescue archaeology
 A. Gebhardt
- 209 **Reconstruction des modes de vie au Néolithique et au Bronze Ancien**
Synopsis des apports récents des études pédologiques entre Rhin et Seine
 K. Fechner, D. Bosquet, F. Broes, avec la collaboration de L. Burnez-Lanotte, V. Clavel, L. Deschodt, H. Doutrelepon (†), G. Hulin, J. Hus and R. Langohr
- 231 **The evolution and medieval re-use of a prehistoric barrow at Wielsbeke (West Flanders, Belgium)**
 F. Beke, J. Hinsch Mikkelsen and A.C. van den Dorpel
- 243 **Curbing the tide. The discovery of a Roman terp along the Heistlaan in Ramskapelle (Knokke-Heist)**
 D. Verwerft, J. Hinsch Mikkelsen and W. De Clercq

4. Past climates and environments

- 263 **Soils or sediments? The role of R. Langohr's process-oriented approach in understanding carbonate-related palaeosols of the stratigraphic record**
 A. Mindszenty
- 271 **Palaeosols as indicators of local palaeoenvironmental changes**
Mosaics from the Hungarian loess studies
 E. Horváth, Á. Novothny, G. Barta, D. Csonka, T. Végh and B. Bradák
- 279 **A distinct pedogenetic path under a Mediterranean climate**
The case of soils on Areny sandstone formation (Tresp basin, NE Iberian Peninsula)
 R.M. Poch, J.C. Balasch, M. Antúnez, J. Vadell, A. Forss and J. Boixadera

5. Present and future use of soil data

- 299 **The Database of the Subsoil in Flanders (DOV) related to soil and archaeological research**
 K. Oorts, V. Vanwesenbeeck, M. Van Damme and S. Buyle
- 307 **Soil and archaeological groundworks for landscape development projects of the Flemish Land Agency**
The case study of Assebroek
 C. Ampe and K. Gheysen
- 313 **Archaeology and Soil Science in Flanders**
Personal reflections of an archaeologist in 2019
 M. Pieters