


Geo-LiM

Geo-Lithological Map of Central Europe

Map projection: EPSG:3035
Grid coordinates: EPSG:4326

Marco DONNINI*
Ivan MARCHESINI*
Azzurra ZUCCHINI**

 marco.donnini@irpi.cnr.it












* Italian National Research Council (CNR)
Research Institute for
Geo-Hydrological Protection (IRPI)
Perugia, Italy

** University of Perugia
Department of Physics and Geology
Perugia, Italy

DOI: 10.5281/zenodo.2432045
Geo-LiM 1.0 - 2018-12-19



Legend

-  acid rocks
-  claystone
-  gypsum evaporite
-  intermediate rocks
-  mafic rocks
-  metamorphic rocks
-  mix carbonate rocks
-  peat
-  pure carbonate rocks
-  sandstone
-  water

