

MONOCLE

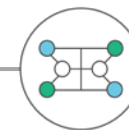
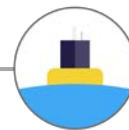
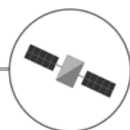
Multiscale Observation Networks for Optical
monitoring of Coastal waters, Lakes and Estuaries

Water Quality Survey of the Multiscale Observation Networks for Optical monitoring of Coastal waters, Lakes and Estuaries (MONOCLE) project

www.monocle-h2020.eu / [@monocle_h2020](https://twitter.com/monocle_h2020) / monocle@pml.ac.uk



This project has received funding from the European Union's Horizon 2020
research and innovation programme under grant agreement No 776480



License



We hope you find these results useful, and we hope to see them used.

Please respect the following license conditions

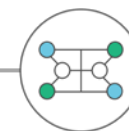
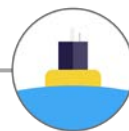
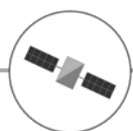
Licensed under the Creative Commons Attribution-NonCommercial-ShareAlike 4.0 International License. To view a copy of this license, visit <http://creativecommons.org/licenses/by-nc-sa/4.0/>.

You are free to share and adapt this work under the following terms

Attribution	You must give appropriate credit, provide a link to the license, and indicate if changes were made. You may do so in any reasonable manner, but not in any way that suggests the licensor endorses you or your use.
NonCommercial	You may not use the material for commercial purposes.
ShareAlike	If you remix, transform, or build upon the material, you must distribute your contributions under the same license as the original.
No added restrictions	You may not apply legal terms or technological measures that legally restrict others from doing anything the license permits.

How to cite this work:

Heard, J., Simis, S.G.H., Ceccaroni, L., Clymans, W. 2018. Water Quality Survey of the Multiscale Observation Networks for Optical monitoring of Coastal waters, Lakes and Estuaries (MONOCLE) project. For original content see www.monocle-h2020.eu. doi: 10.5281/zenodo.1625594



Motivation



Research projects such as MONOCLE can expect wider uptake of results if the projects are requirement-driven.

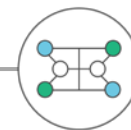
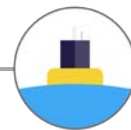
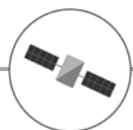
To explore user requirements we developed a public survey and a series of webinars with panel discussions and public Q&A.

Through these activities we gathered a rich response from practitioners and stakeholders in optical water quality monitoring.

Webinar series are available to view on the project:

www.monocle-h2020.eu/Webinars

For more information please contact monocle@pml.ac.uk



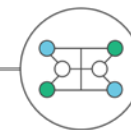
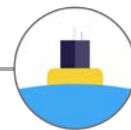
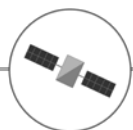
Water Quality Monitoring Survey



The survey was designed to be accessible to a wide range of experts in water quality monitoring, sensor development, research, and related stakeholder roles.

Highly technical questions were avoided, with focus given to issues of sensor and maintenance cost for different observation platforms (e.g. professionals versus volunteers).

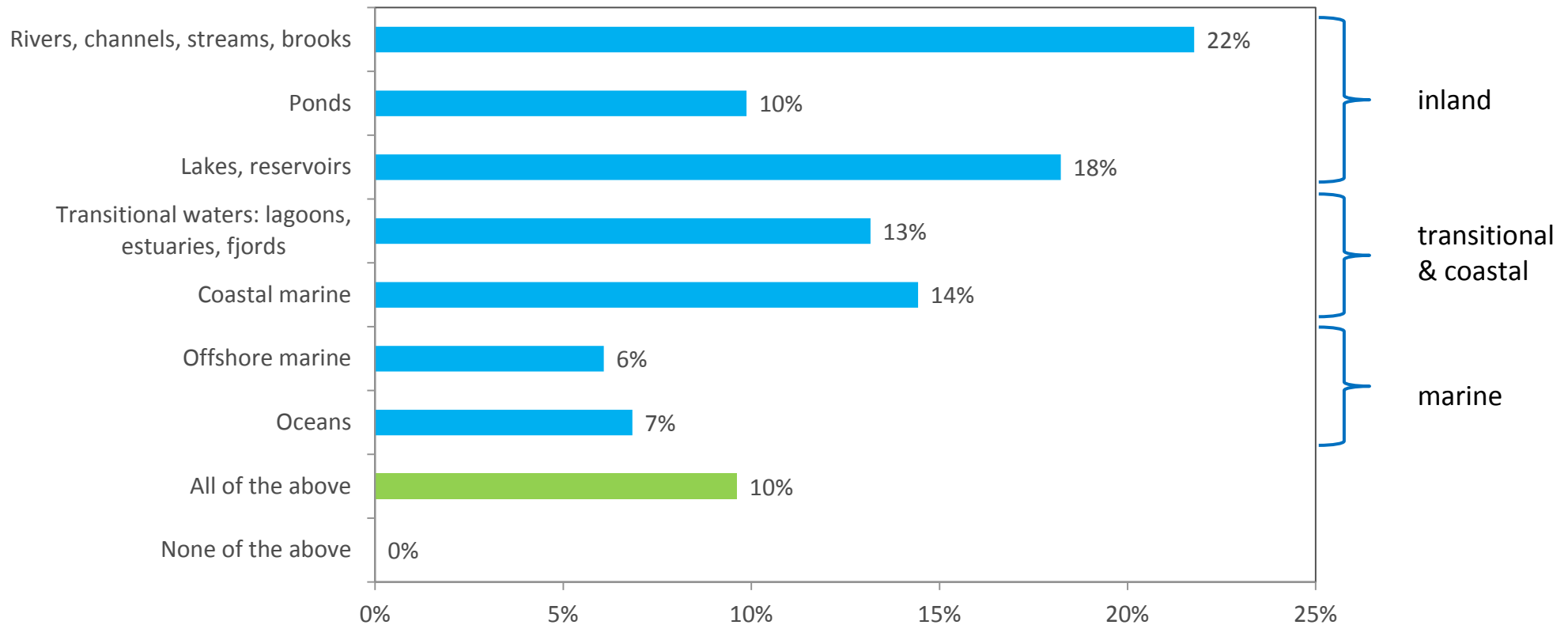
Key questions and results are provided in the following slides.



Survey results – survey sample



Are you interested in water quality monitoring of a specific environment?

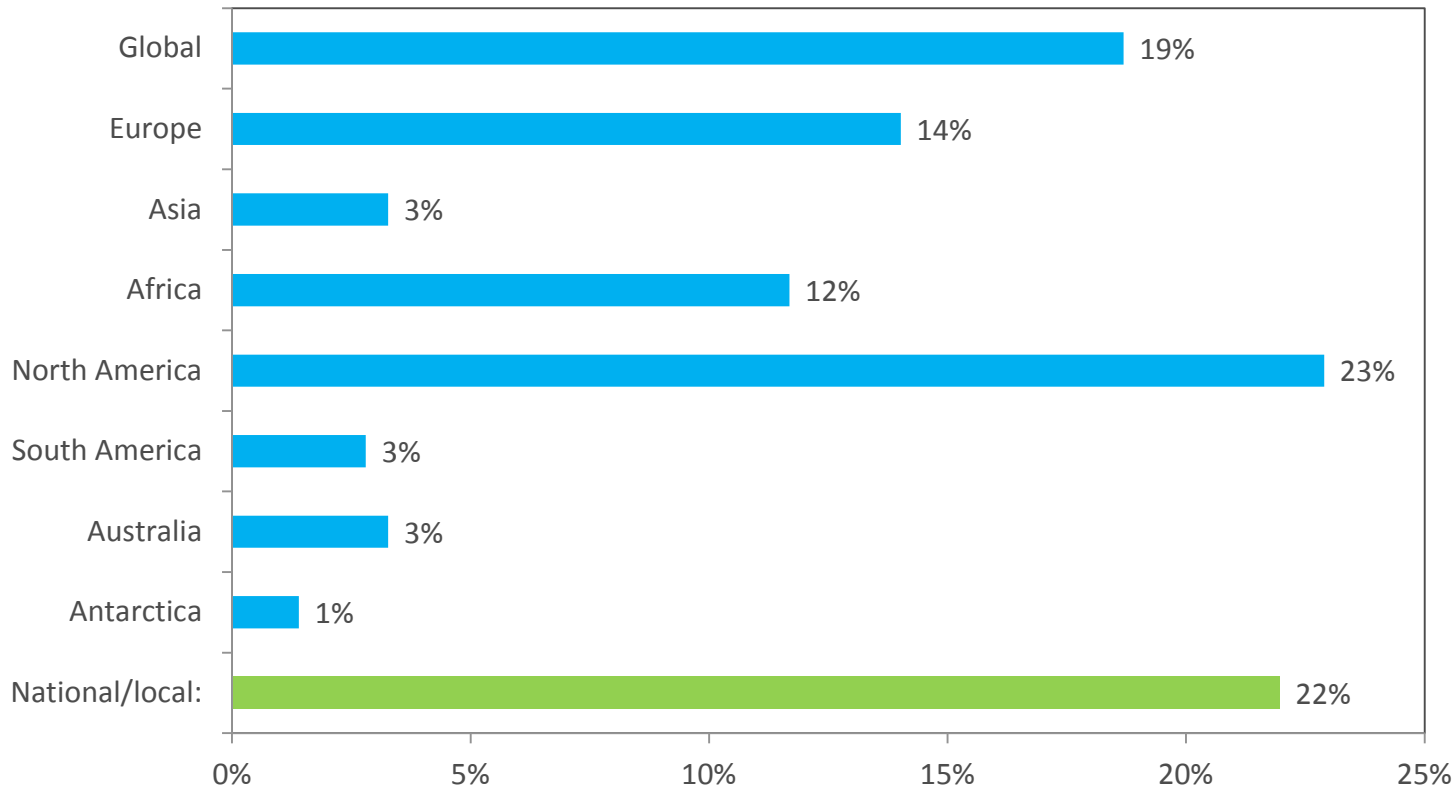


The survey attracted attention stakeholder interested distributed approximately evenly between marine and freshwater domains.

Survey results – survey sample



Does your interest in water quality monitoring relate to a specific region?

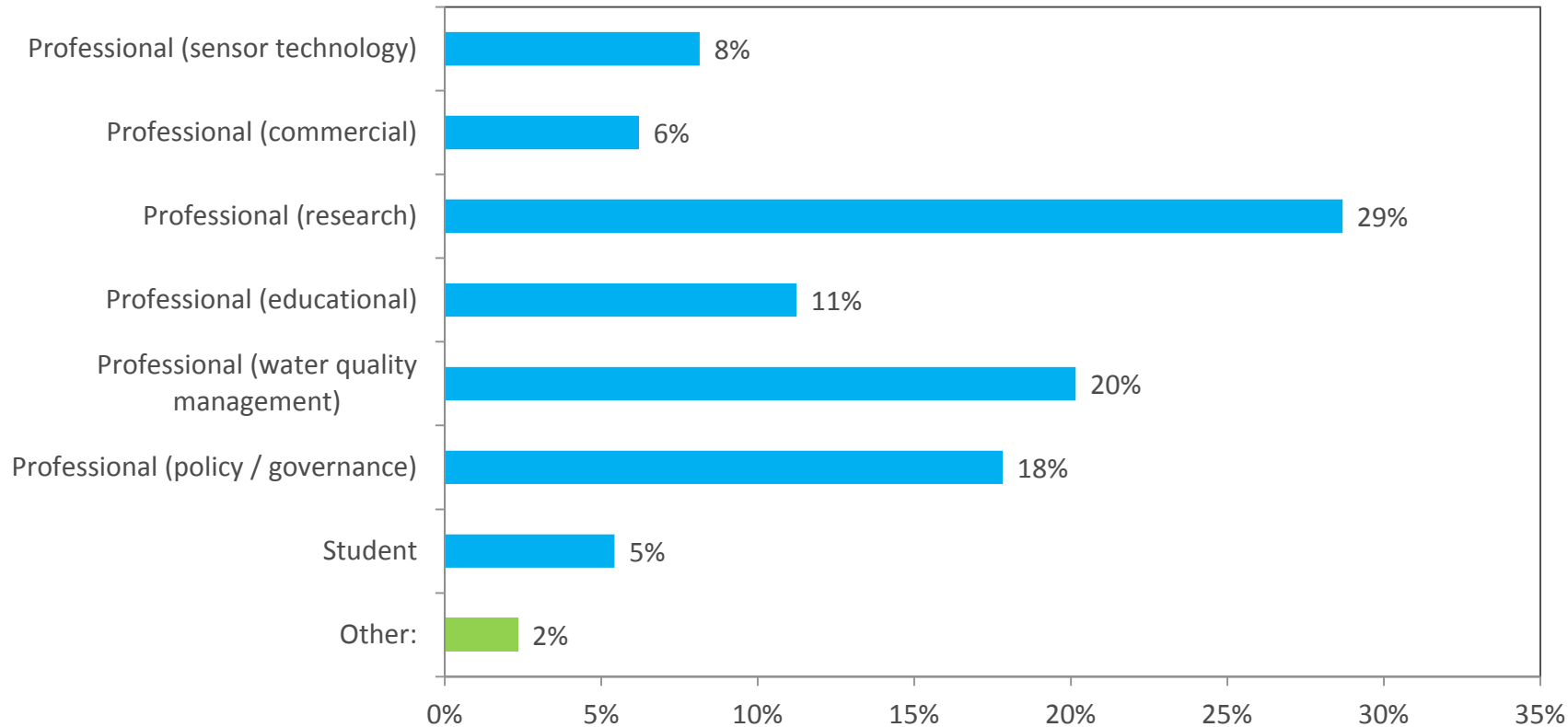


Geographic interest ranged from local to national and global. Interests in North America and Europe were best represented.

Survey results – survey sample



Do you have an occupational interest in water quality monitoring?

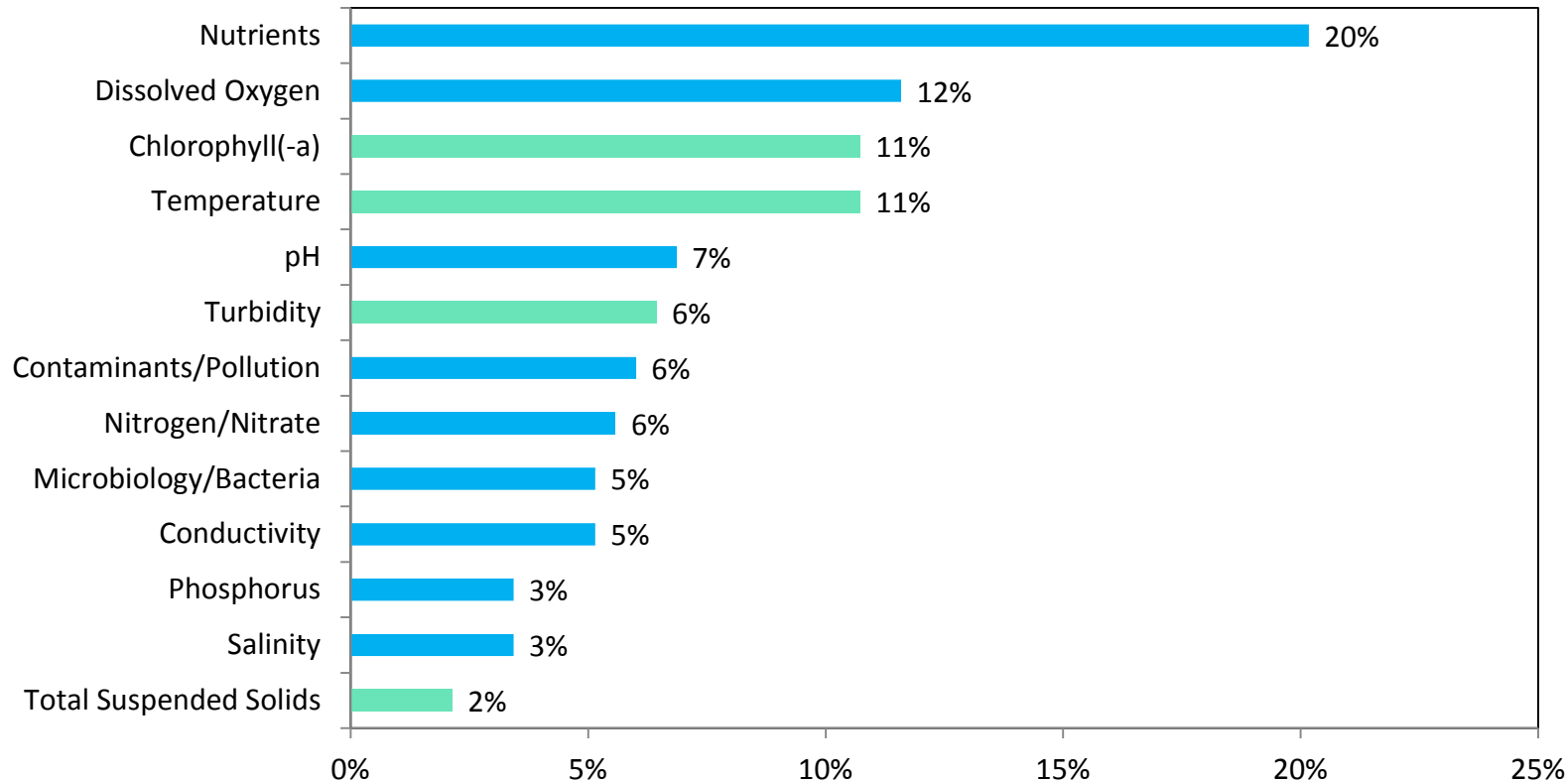


The highest response rates were from researchers and professional water quality management, policy and governance. 71% of respondents indicated to be involved with water sampling in field or laboratory.

Survey results – water sampling



Which of the water quality variables sampled in your region do you consider to be the most relevant?



Nutrients are by far the most desired water quality variables, followed by other chemical and biological variables, of which some (in green) can also be derived from remote sensor observations.

Survey results – water sampling

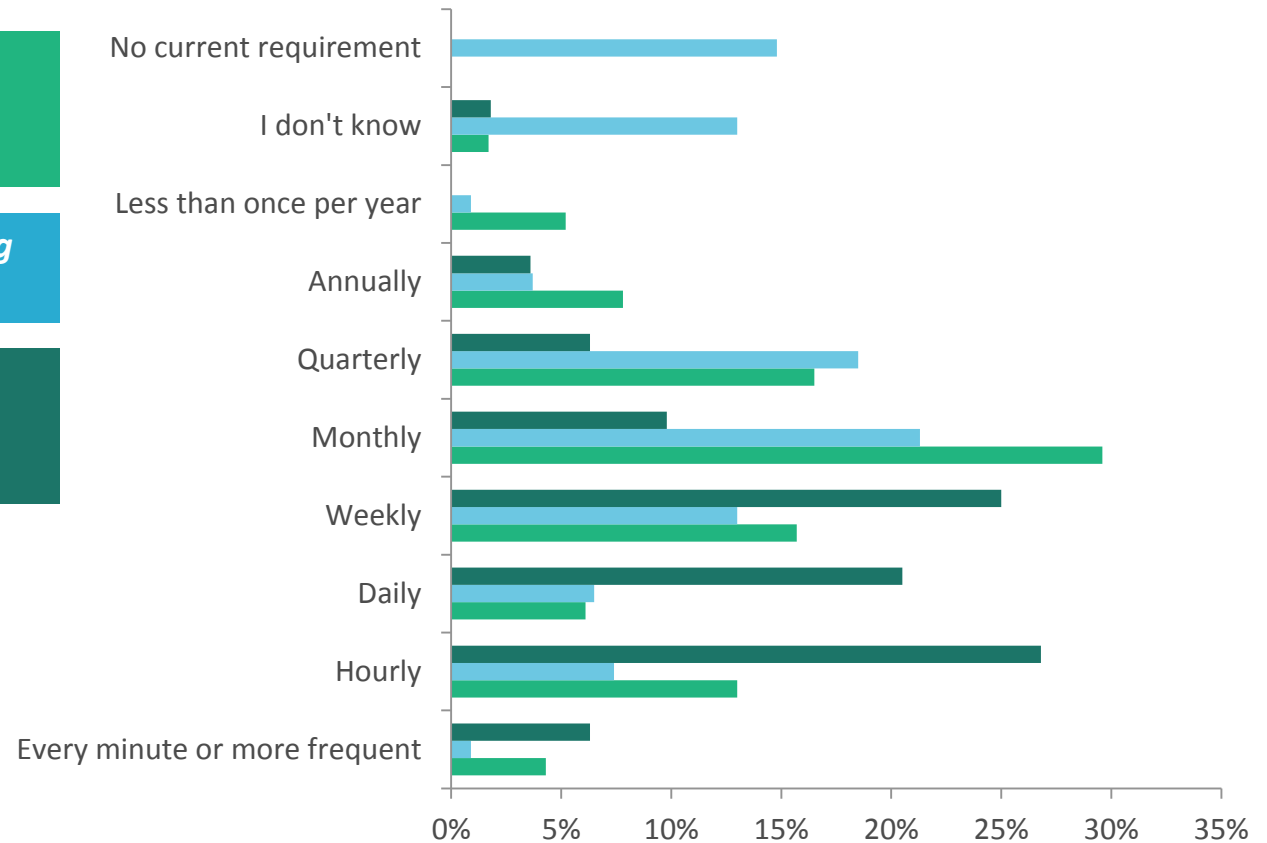


Sampling frequency

How frequently do you sample the variable which you consider most important?

What is the minimum required sampling frequency to meet regulations?

What do you consider an adequate sampling frequency to capture variability?

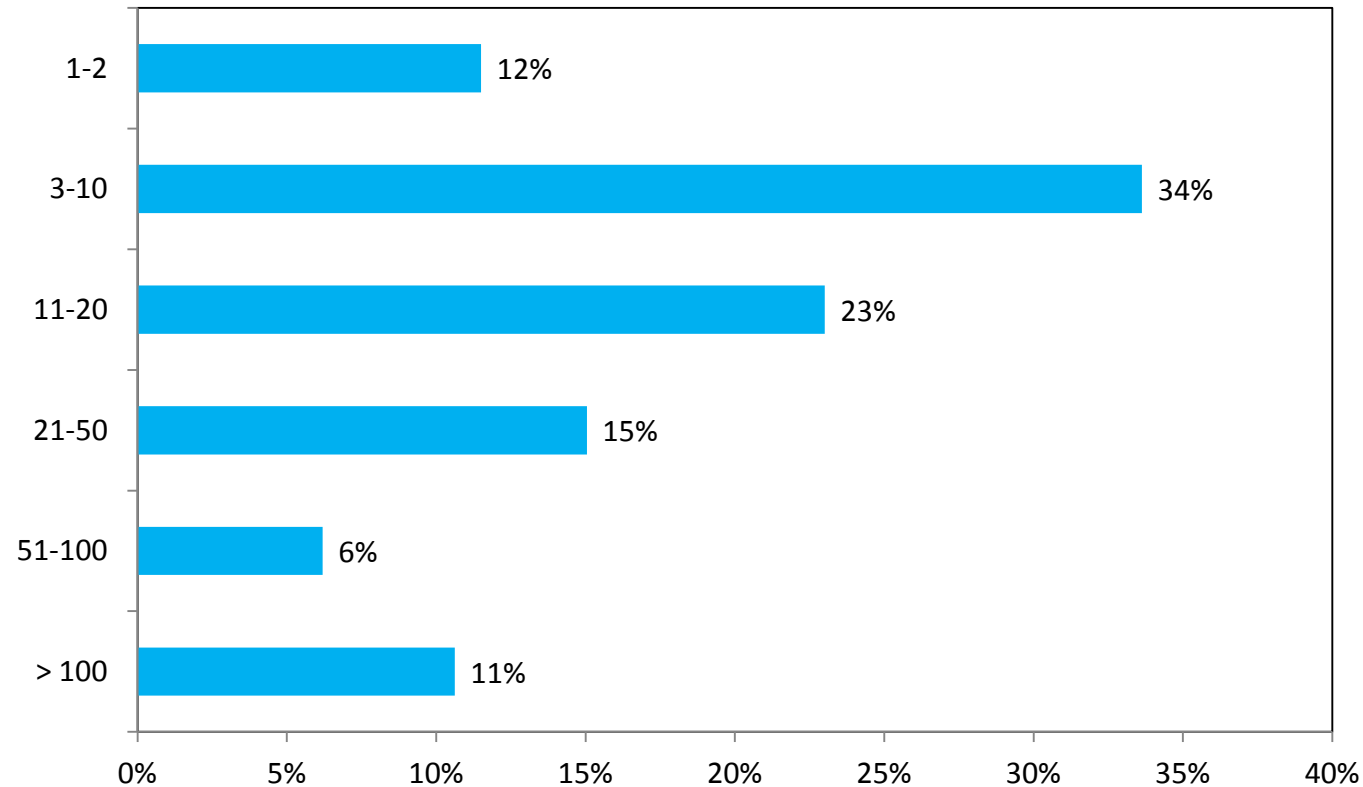


Monthly sampling is most common and corresponds to the sampling frequency required by regulations. However, hourly to weekly sampling is considered required to adequately capture natural variability.

Survey results – water sampling



At how many locations do you sample the variable that you consider most important in your region of interest?

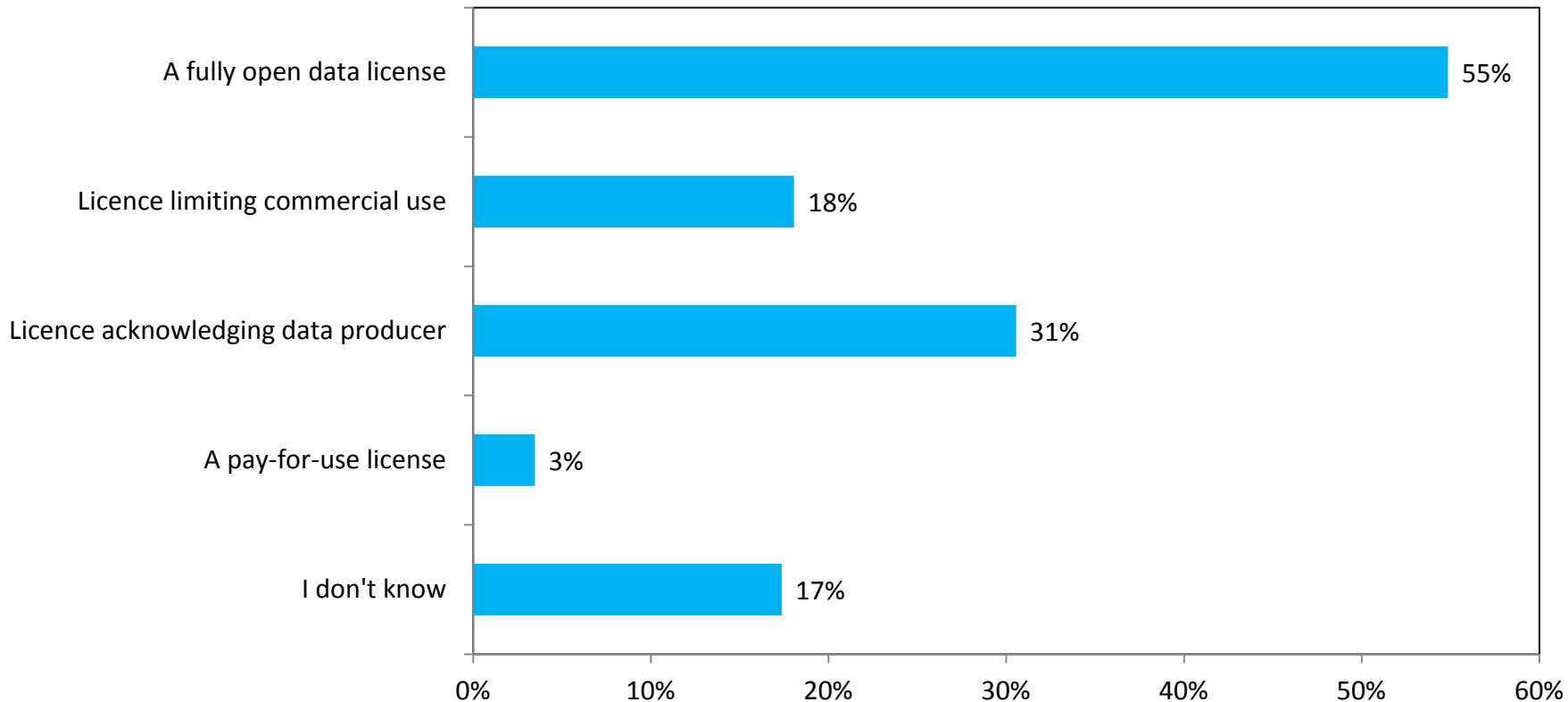


Most respondents are responsible for 10-20 sampling locations.

Survey results – data sharing



Which license(s) do you consider most suitable for sharing water quality measurements in a (global) observation network?

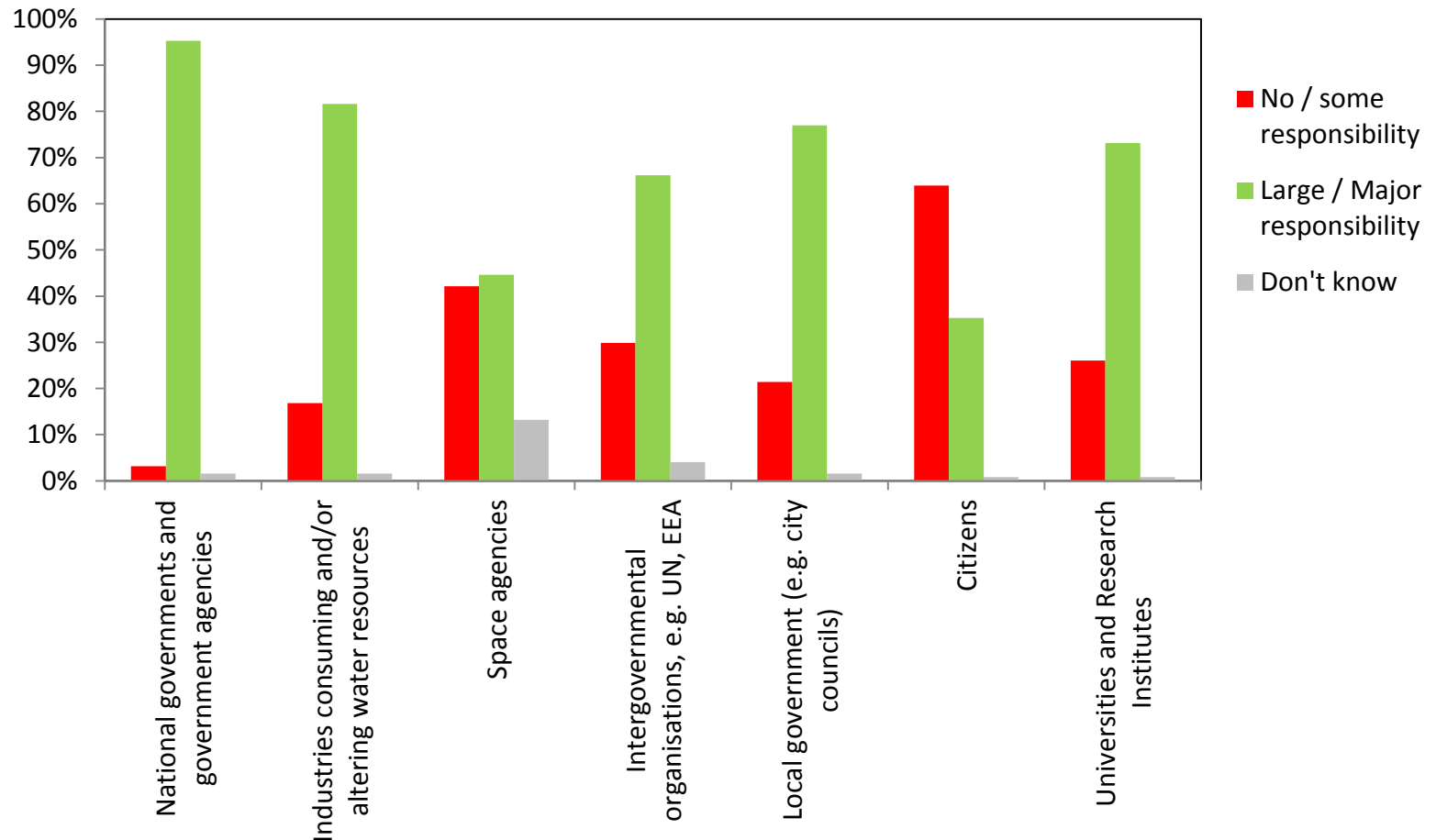


There is strong support for fully open sharing of in situ data and very little support for pay-for-use. This means that funding for in situ activities needs to be guaranteed to have sustainable operations.

Survey results – funding



Which organisations and stakeholders are responsible for organizing / carrying out environmental water quality monitoring?

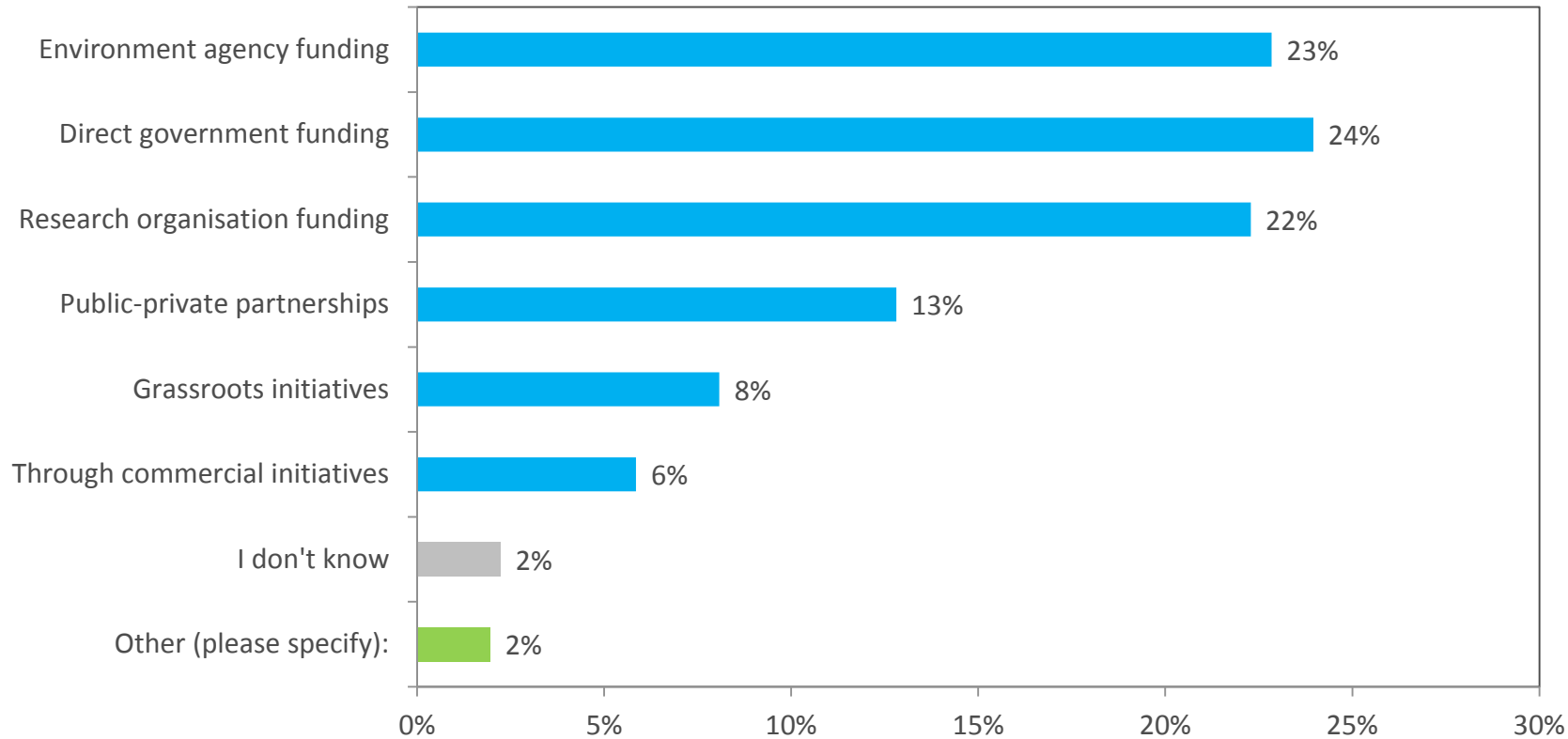


Local and national bodies, industries, research institutes and intergovernmental organisations are expected to lead monitoring efforts, as opposed to citizens and (to some extent) space agencies.

Survey results – funding



How are monitoring activities funded in your region?

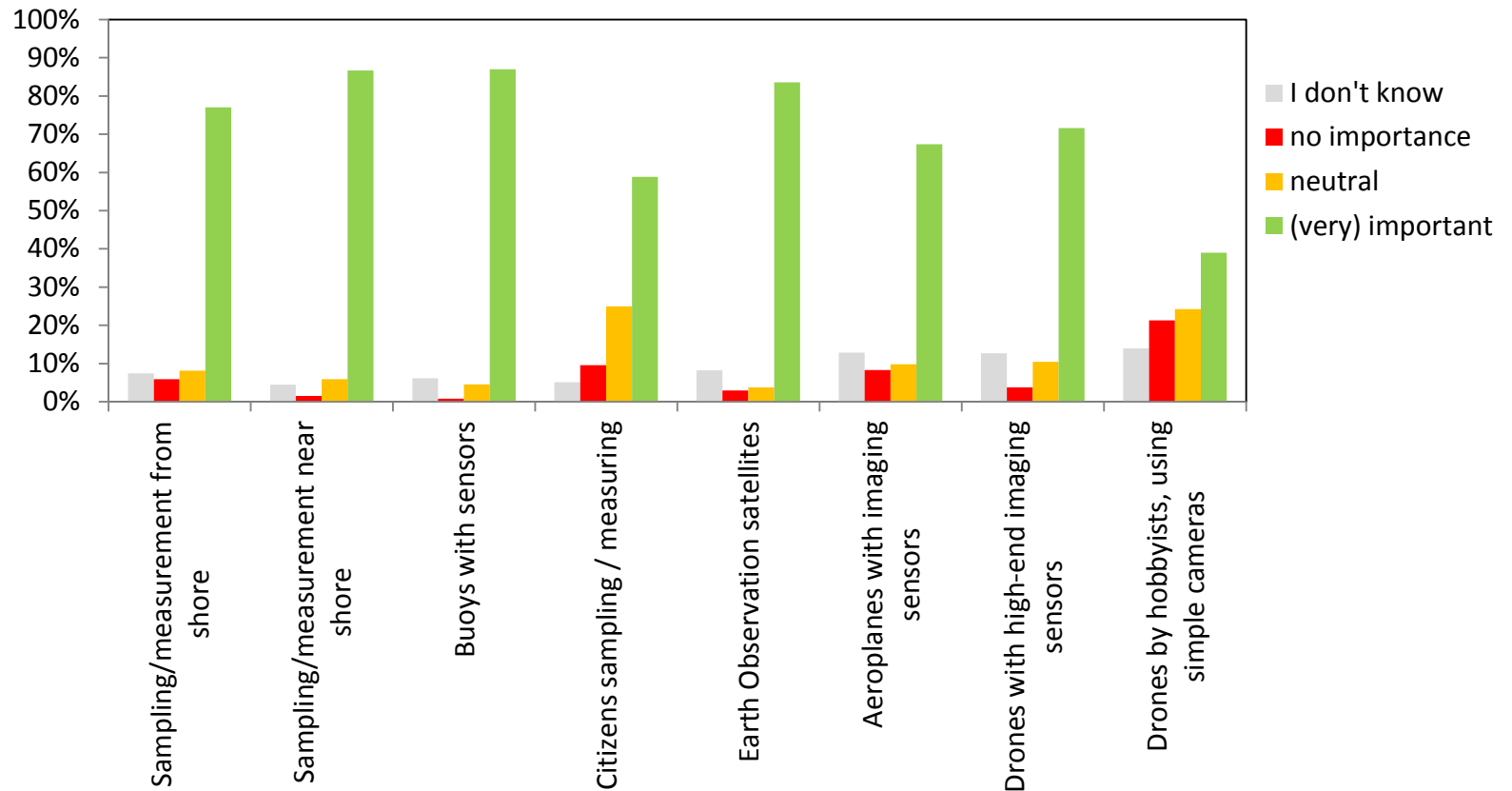


Current monitoring activities are primarily achieved through national / agency and research organisation funds.

Survey results – techniques



Please rate the (potential) importance of the following methods/platforms for water quality monitoring:

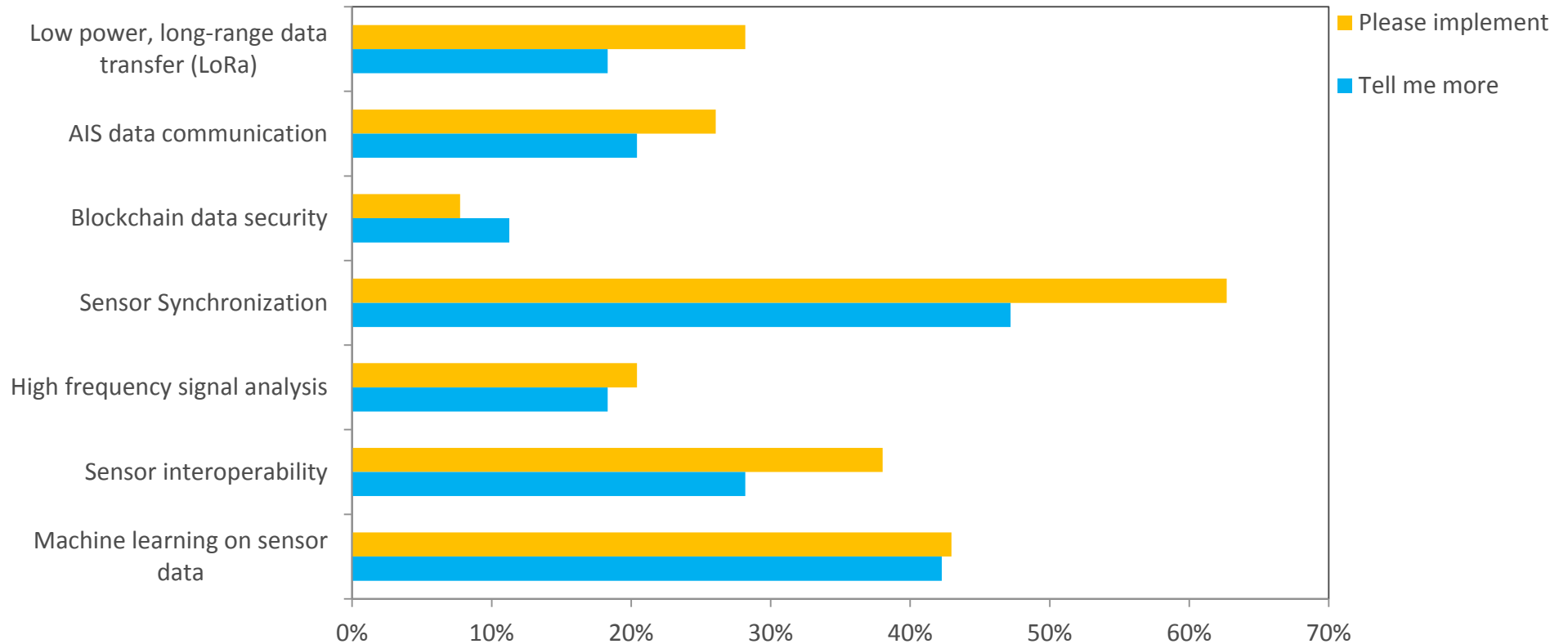


In situ water sampling (manually and buoys) and satellite observation are considered more important than airborne observation and citizen involvement.

Survey results – techniques



Which of the following techniques would you like to see demonstrated and/or implemented in monitoring networks?

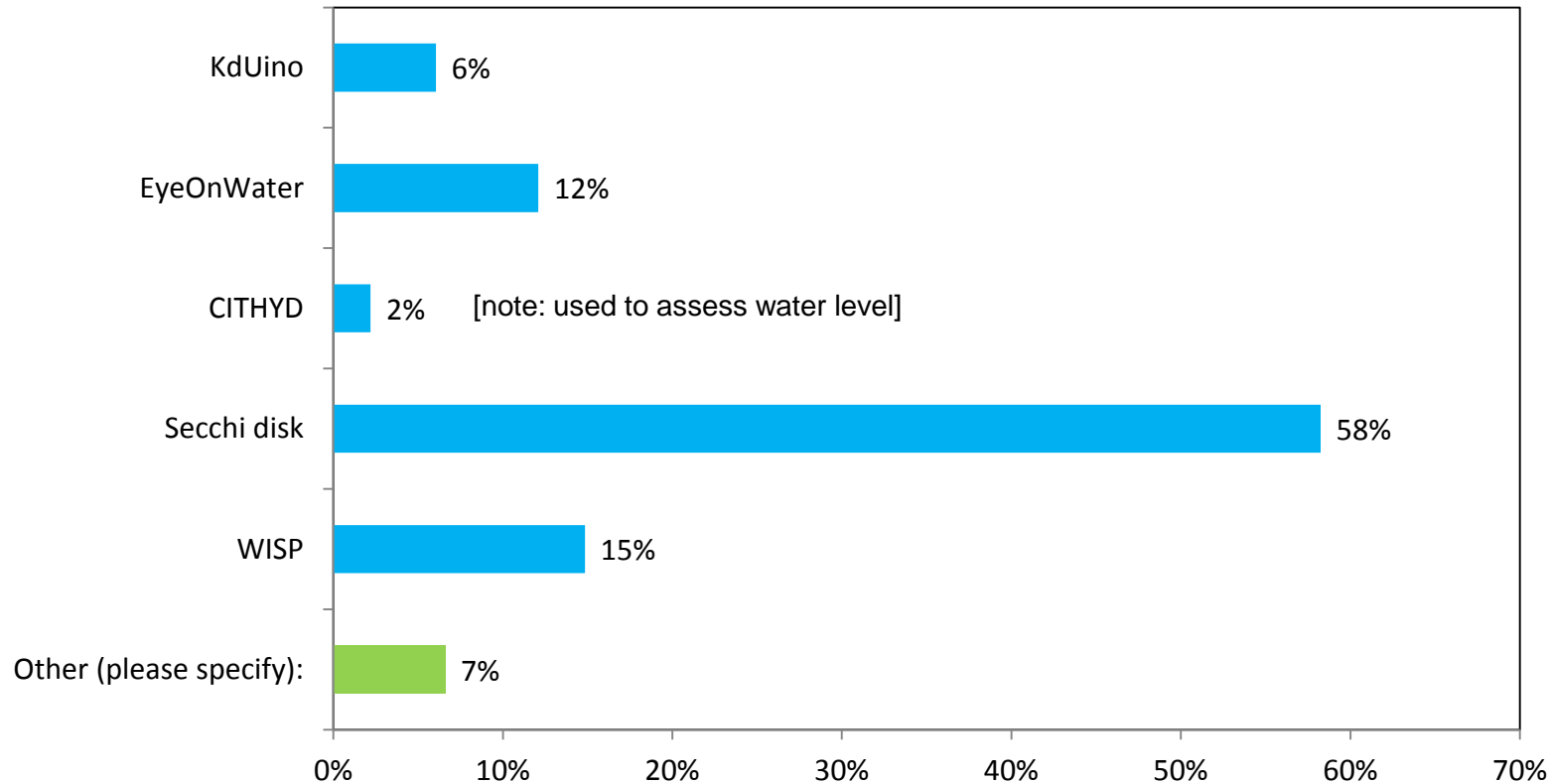


There is particularly strong interest in implementation and demonstration of sensor synchronization within observation networks

Survey results – techniques



Are you familiar with the following low-cost solutions related to measuring water colour and transparency?

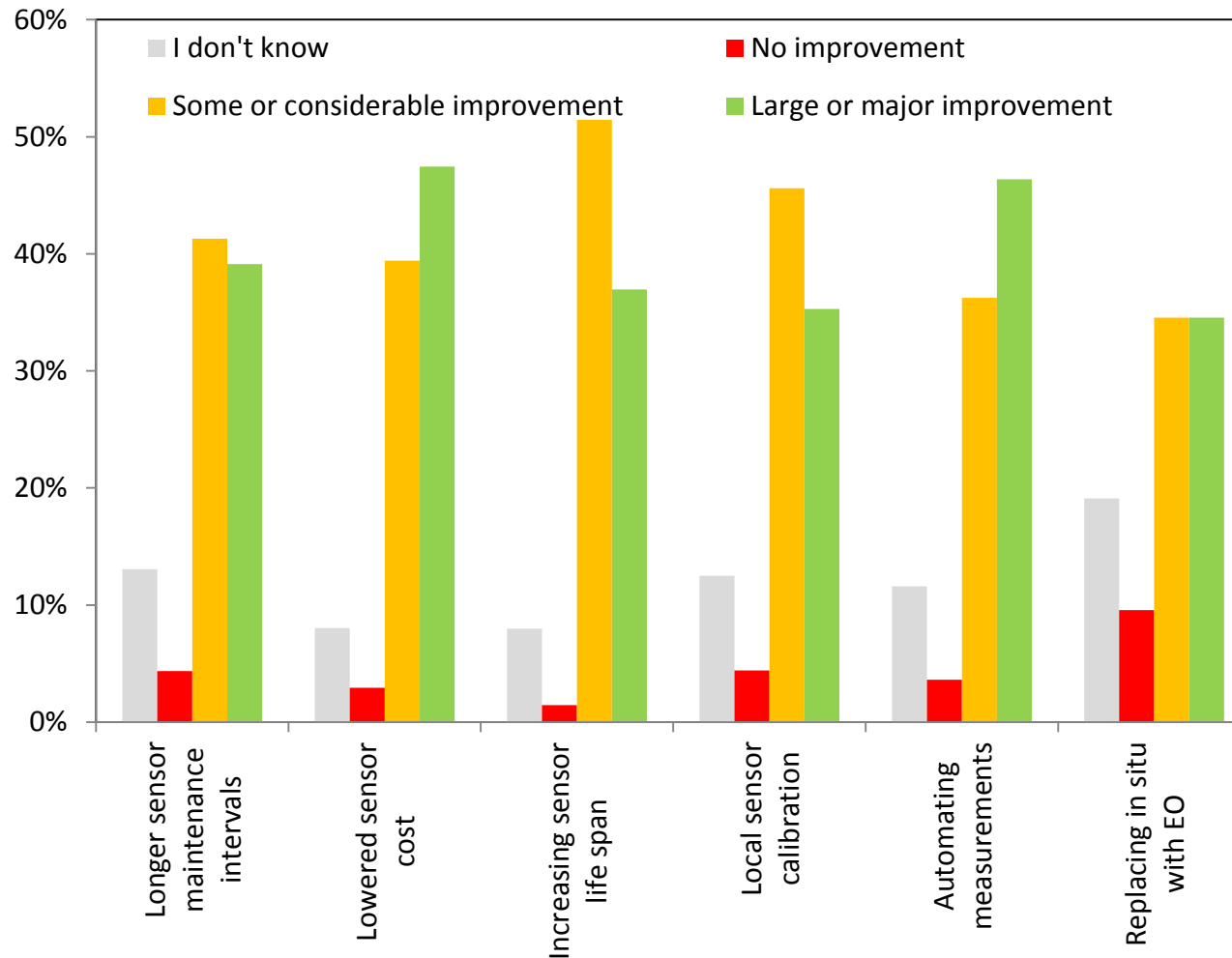


Familiarity with currently available hand-held solutions to measure water colour and transparency is still low compared to the Secchi disk.

Survey results – monitoring cost



Increasing cost-efficiency in water quality monitoring can likely be achieved through:

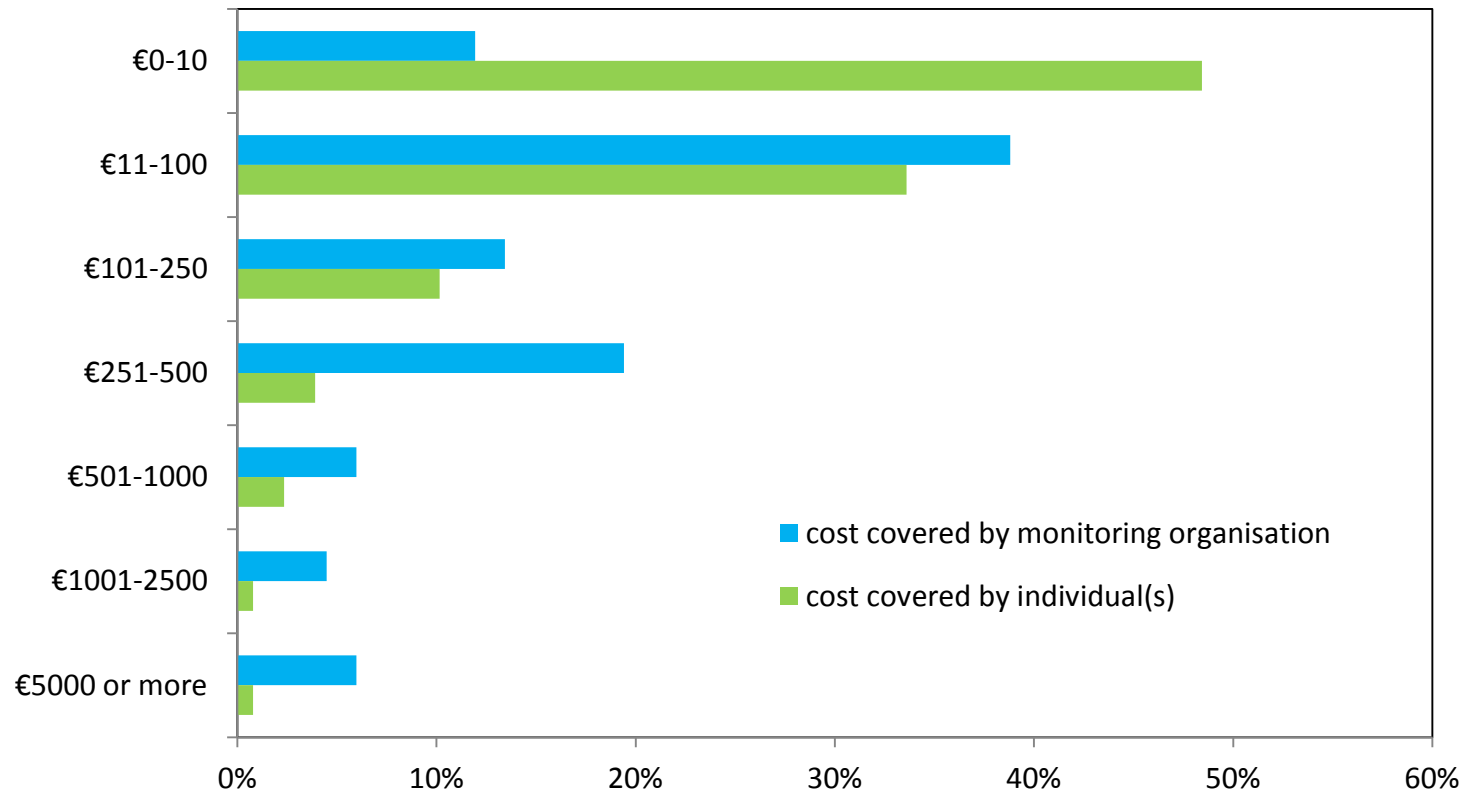


Lowered sensor cost and improved automation are expected to give the best improvement on monitoring cost-efficiency.

Survey results – sensor cost

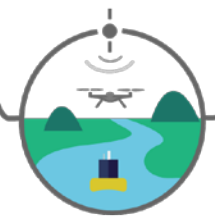


What would be a reasonable price for a sensor operated by a volunteer to measure your main variable of interest?



The optimal price point for volunteer-operated sensors is around €10-€100 according to most respondents, with some allowance if it is provided by a monitoring organisation.

Survey results – sensor cost

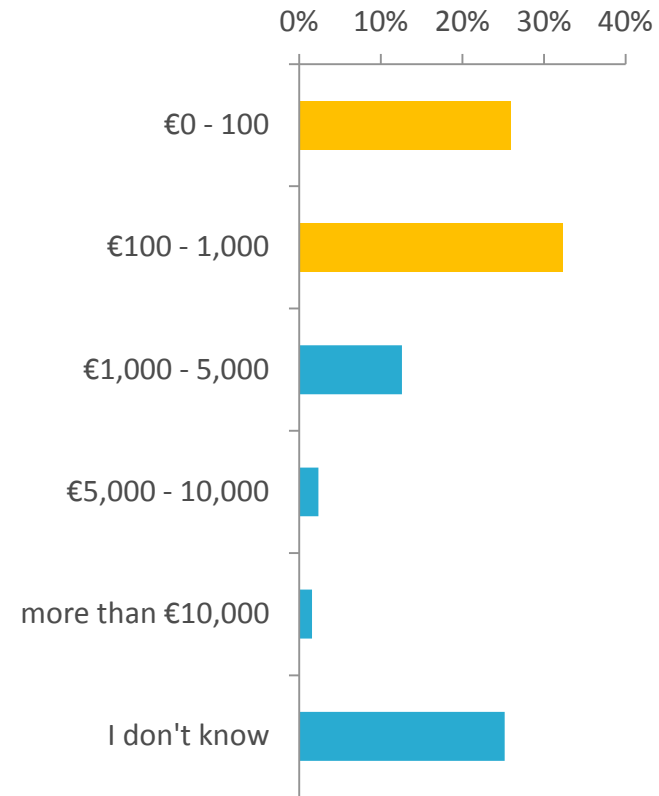


What is the cost of the sensor that you consider most useful to water quality monitoring in your region?

Purchase cost



Annual maintenance

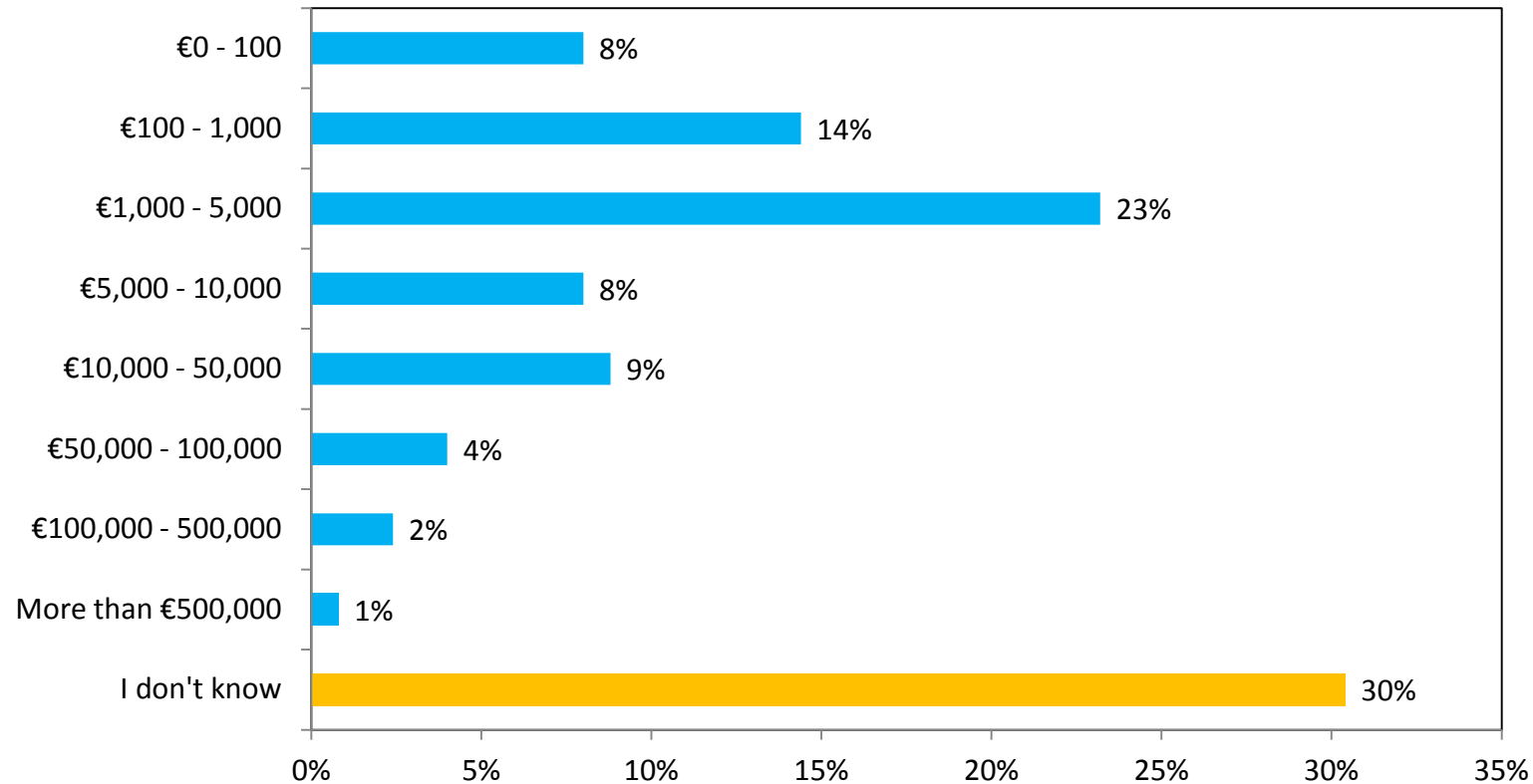


There is strong support for fully open sharing of in situ data and very little support for pay-for-use. This means that funding for in situ activities needs to be guaranteed to have sustainable operations.

Survey results – sensor cost



How much do you spend on average on sensors in a given year?

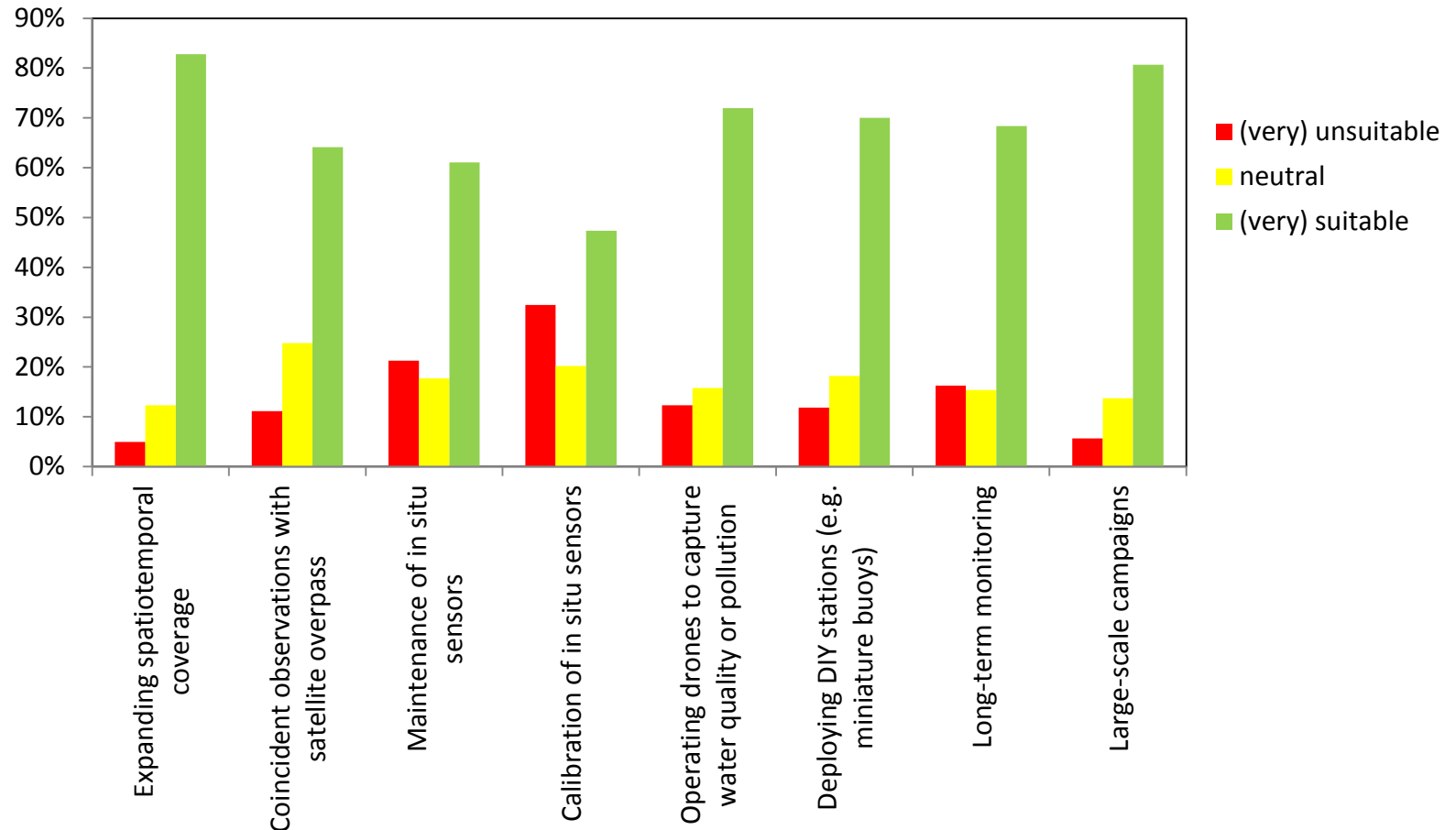


Average annual spending on sensors, for those respondents who had this information, is peaked in the order of €1000-€5000.

Survey results – citizen science



How suitable do you consider citizen science in water quality monitoring in the following situations?

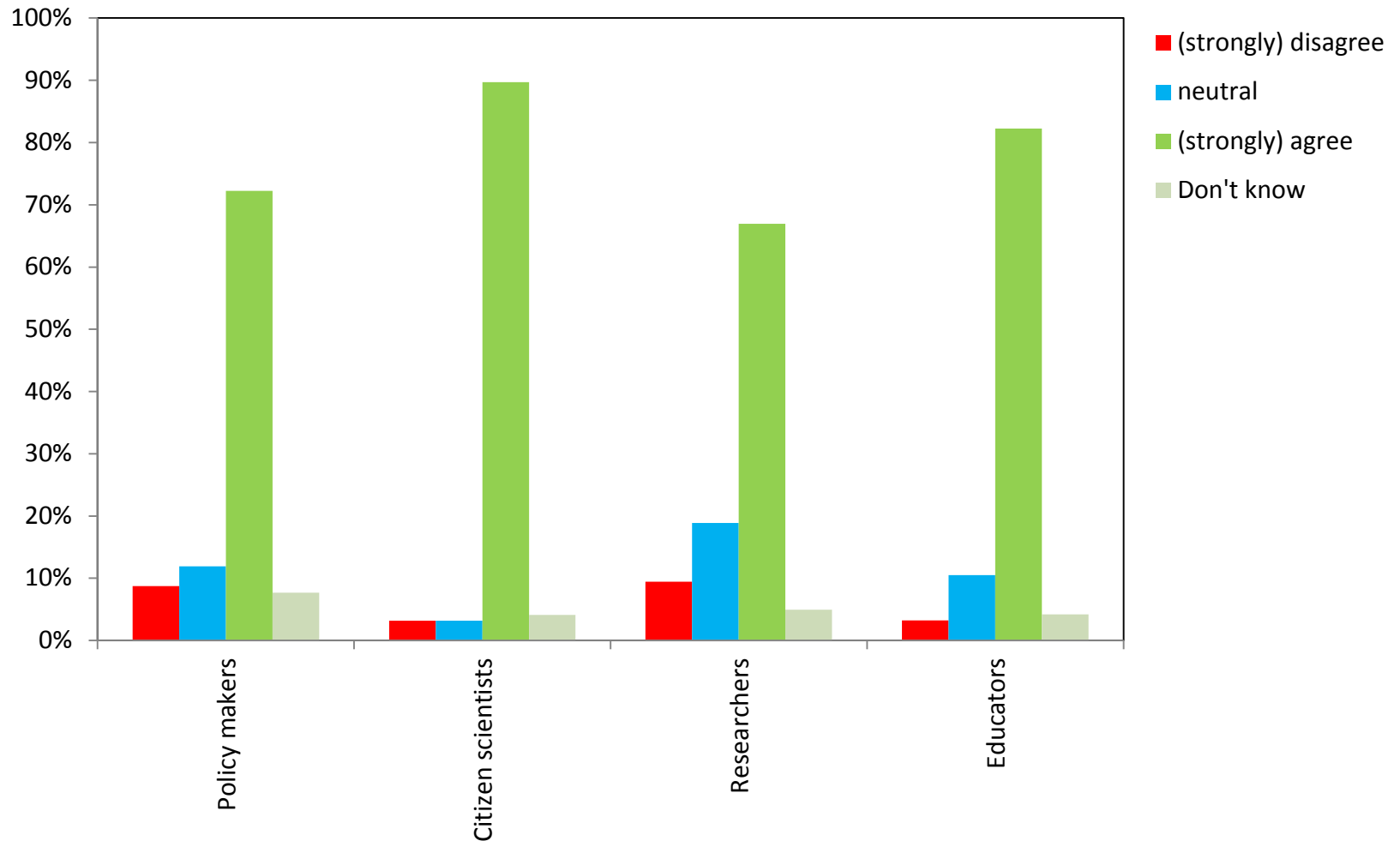


Citizen scientist are primarily considered helpful to expand coverage, particularly in large-scale campaigns. Involvement with sensor calibration is controversial, but sensor maintenance is possible.

Survey results – citizen science



Publishing success stories and best-practises will increase uptake of Citizen Science data and tools with these audiences:

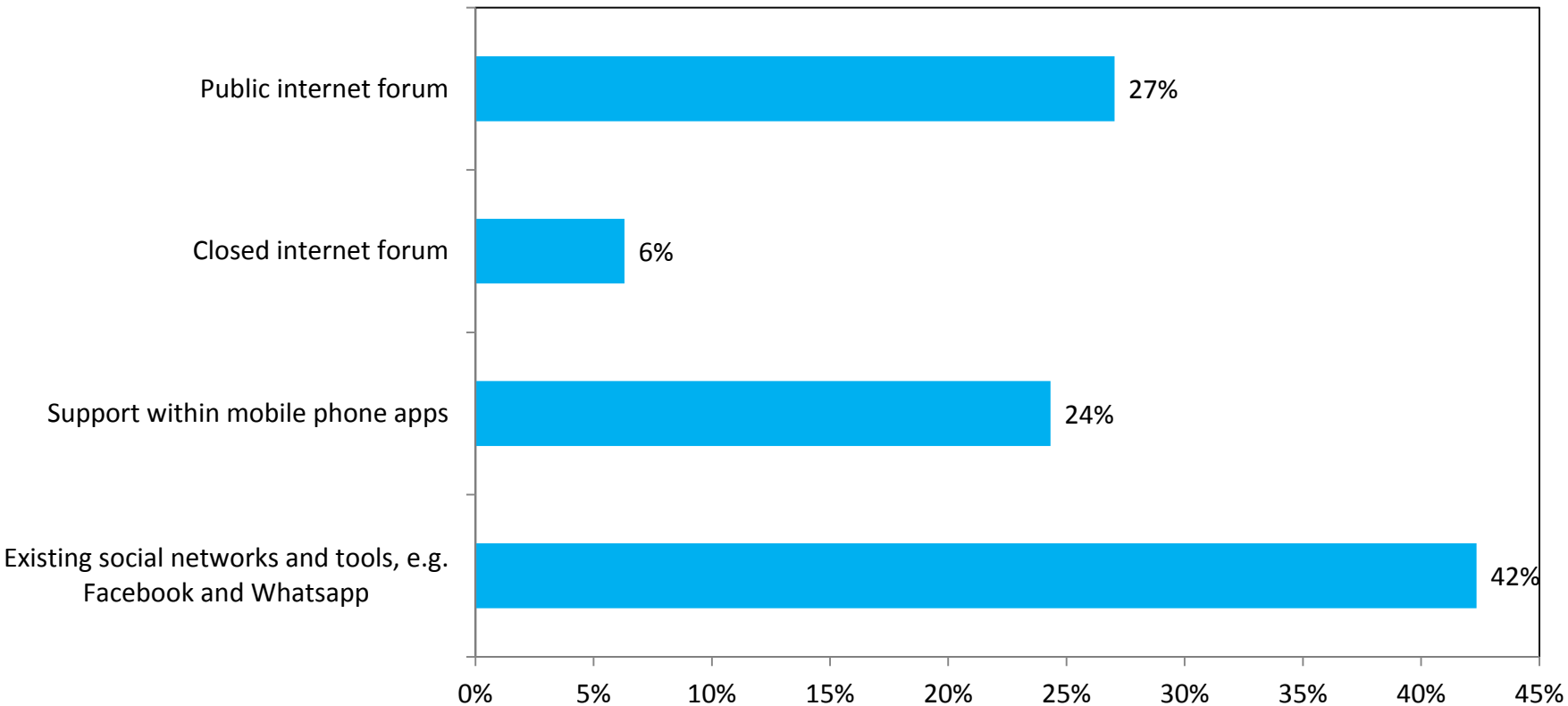


Success stories from citizen science activities are expected to be well received by multiple audiences.

Survey results – citizen science



What is the best way to support communication between participants in Citizen Science projects?

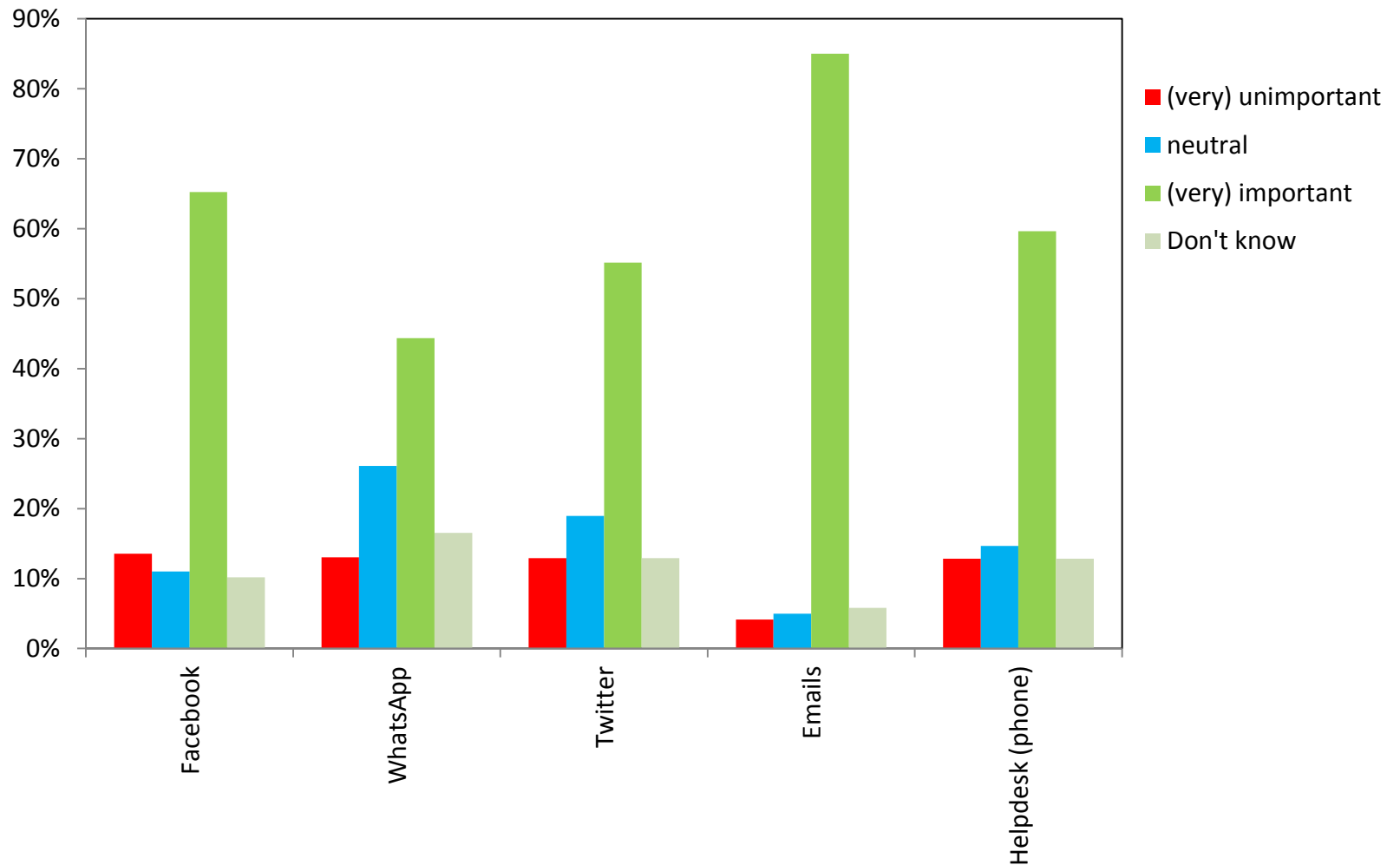


There is strong preference for established social networking tools in communication with citizen science participants.
(continued on next slide)

Survey results – citizen science



Rate the following mechanisms in terms of their importance to provide information and tips in citizen-science projects:

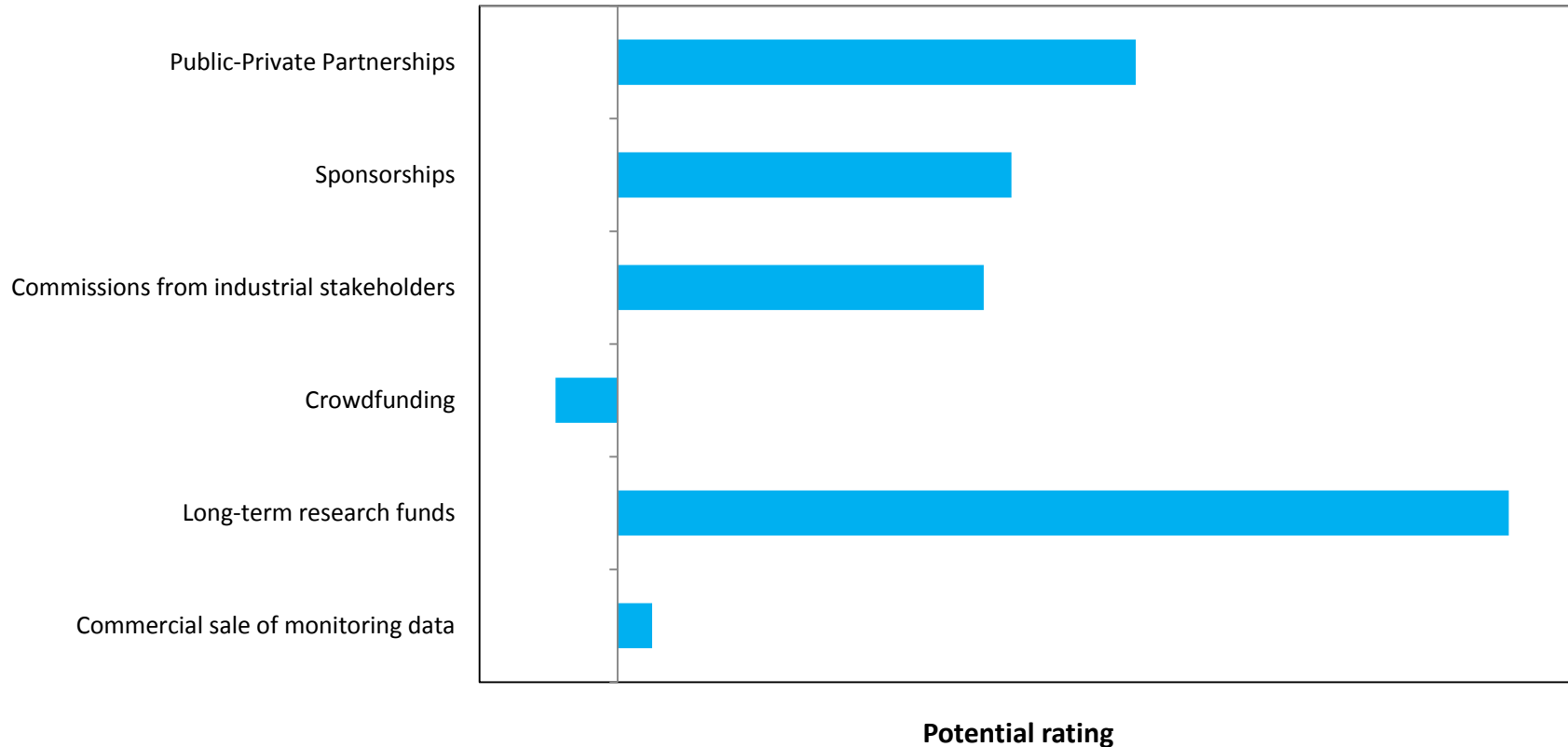


At the same time, traditional means (helpdesk, email) are considered essential to provide support in citizen science projects.

Survey results – funding



Please rank the following mechanisms for their potential to provide funding for water quality monitoring, in your region:



Research funds are thought most reliable for water quality monitoring, followed by sponsorships, commissions and public-private partnerships, in contrast to crowdfunding and commercial data sales.

Project information



MONOCLE

PML | Plymouth Marine Laboratory



Universiteit Leiden

vito



CSIC
CONSEJO SUPERIOR DE INVESTIGACIONES CIENTÍFICAS



UNIVERSITY of
STIRLING



EARTHWATCH
INSTITUTE



DDQ | innovative
mobile projects



Sitemark Peak Design

www.monocle-h2020.eu | [@monocle_h2020](https://twitter.com/monocle_h2020) | monocle@pml.ac.uk



This project has received funding from the European Union's Horizon 2020 research and innovation programme under grant agreement No 776480