

Los CENOTES y sus medidas

Chichen itzá



Nohmozon



Tza itzá




Xlakah

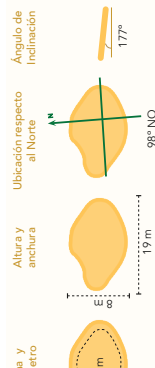
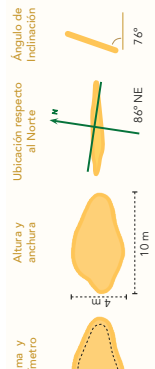
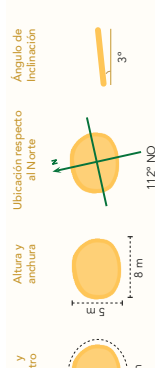
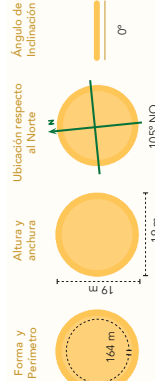


Secciones:


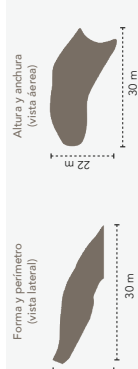
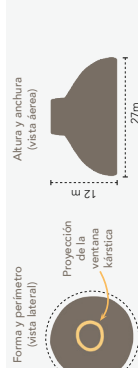
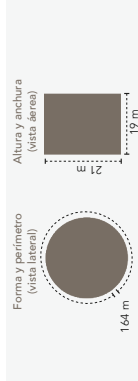
Zona captación de agua (microcuencas)



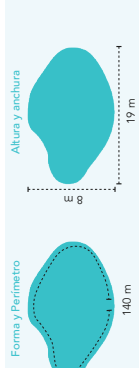
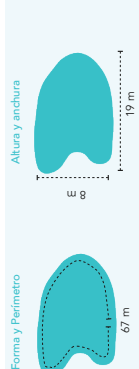

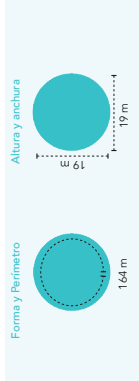
Ventana kárstica



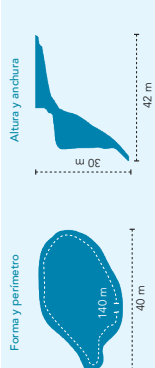
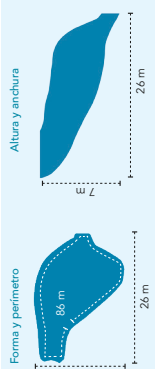
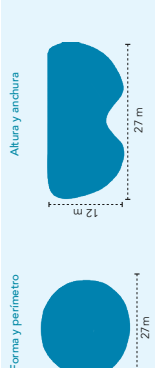
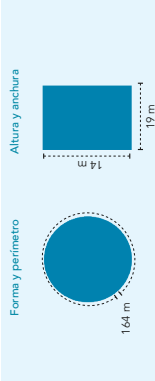
Zona vadosa



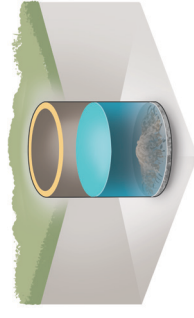
Espejo de agua



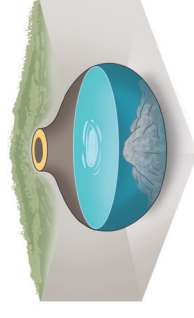
Zona inundada



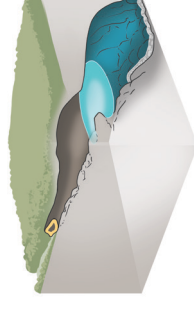
Fondo



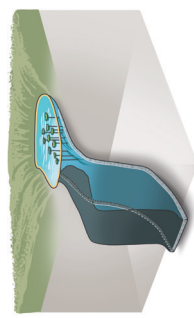
Rocas y fango



Rocas y balistas de carbonato



Rocas



Rocas y vegetación



Autores: Nano Simoes (RD), Kenya Vidales (KV), Iliana Domínguez de la Cruz (IDC), María del Socorro Domínguez Domínguez (MSDD), María del Socorro Domínguez Domínguez (MSDD), Ilustración y diseño gráfico: Alberto Guerra