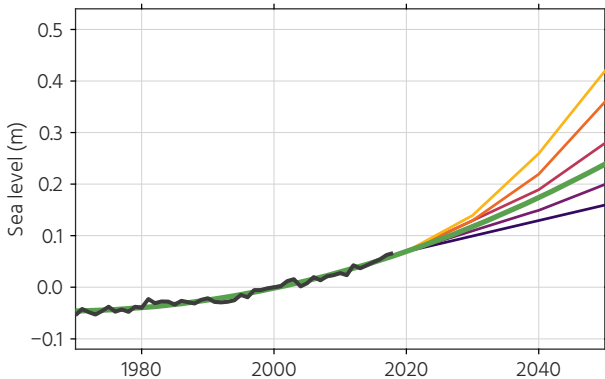
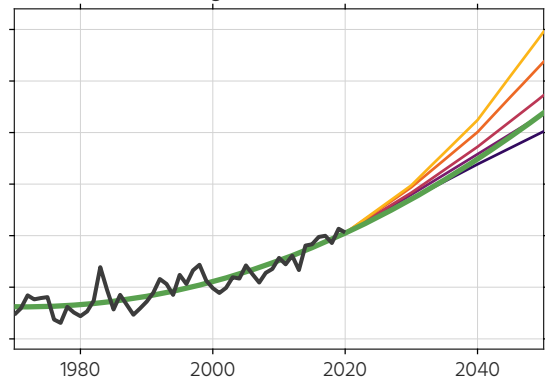


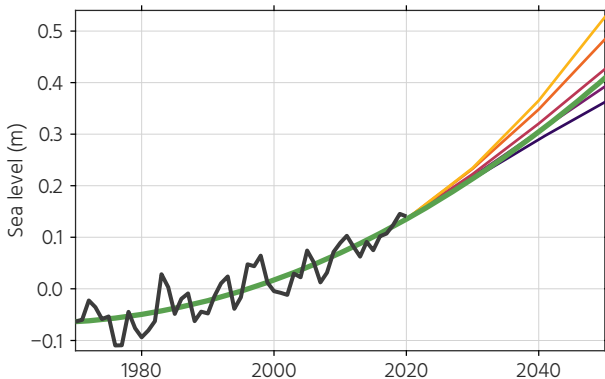
Global-mean sea level



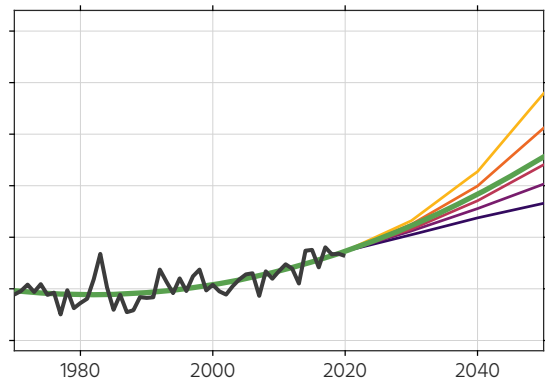
Contiguous United States



Northeast Coast



Southwest Coast

**Observations:**

- Tide-gauge observations
- Present trajectory

Scenarios:

- Low
- Intermediate-low
- Intermediate
- Intermediate-high
- High