



## Documentation DIAMONT Metadata

derived from DIAMONT Database [www.diamont-database.eu](http://www.diamont-database.eu)



This project has received  
European Regional  
Development Funding  
through the INTERREG III B  
Community Initiative



Federal Ministry for the  
Environment, Nature Conservation  
and Nuclear Safety



Bavarian State  
Ministry of the  
Environment,  
Public Health  
and Consumer  
Protection

Interreg III B

### Citation

Basic information about the resource(s) to which the metadata applies

<b>Title:</b>	Settlement situation
<b>Alternate title:</b>	Altitude of Centre of Settlement [80]
<b>Date</b>	2008-04-30
<b>Date type</b>	publication
<b>Abstract</b>	The human settlements are concentrated in the lower regions of the Alps. Nearly 85% of the main municipalities are situated below 1,000 m. Population development is related to the altitude of municipalities. The population grew strongly between 1870 and 1990 in the lower valleys and the cities. The small municipalities in the really mountainous regions shrank over the same period. Since 1990 these differences have become less sharp. The population has increased at all altitudes, notably in the higher regions above 1,500 m. The municipalities between 1,000 and 1,500 m showed the weakest development. Here the share of municipalities with a decreasing population is highest.
<b>Purpose</b>	Interreg IIIb Alpine Space: Project DIAMONT
<b>Status</b>	completed
<b>Language</b>	eng

### Responsible party (1)

Identification of, and means of communication with, person(s)  
and organization(s) associated with the resource(s).

<b>Individual name</b>	Prof. Dr. Ulrike Tappeiner
<b>Organisation name</b>	EURAC - Institute for Alpine Environment
<b>Position name</b>	Head of Institute
<b>Role (1)</b>	originator

### Keywording

Provides category keywords, their type, and reference source.

<b>Topic</b>	environment
<b>Gemet Keyword (1)</b>	built-up area (eng ); Bebaute Fläche (ger ); agglomération (fre ); area edificata (ita ); pozidano obmo#je, strnjeno naselje (slv ); GEMET: 1065 (original );
<b>Gemet Keyword (2)</b>	altitude (eng ); Höhe (ger ); altitude (fre ); altitudine (ita ); nadmorska višina (slv ); GEMET: 10140 (original );
<b>Gemet Keyword (3)</b>	GEMET - GEneral Multilingual Environmental Thesaurus (eng );

### Spatial Data

<b>Representation</b>	textTable
-----------------------	-----------

### Temporal extent

Date and time for the content of the dataset. Non-continuous and varying in the different countries.

<b>Time period</b>	Time begin: 2005 Time end: 2007
--------------------	---------------------------------

#### Data quality

Provides overall assessment of quality of a resource(s).

<b>Scope level</b>	nonGeographicDataset
--------------------	----------------------

<b>Lineage statement</b>	<p>AT - CH - DE - FR - IT - LI</p> <p>EuroGeographics (2005): Seamless Administrative Boundaries of Europe (SABE2004 v1.0).</p> <p>NASA (2005): Shuttle Radar Topography Mission (SRTM) v.2, 2000.</p> <p>Tele Atlas GmbH (2007): Multinet Vs. 2007.04.</p> <p>SI EuroGeographics (2005): EuroGlobalMap (EGM) v. 1.1.</p> <p>EuroGeographics (2005): Seamless Administrative Boundaries of Europe (SABE2004 v1.0).</p> <p>European Environment Agency (2005): Corine land cover 2000 (CLC2000) 100 m.</p> <p>NASA (2005): Shuttle Radar Topography Mission (SRTM) v.2, 2000.</p>
--------------------------	--

#### Distribution Info

Information about the distributor of and options for obtaining the resource.

<b>Format</b>	csv
---------------	-----

#### Distributor address

Party from whom the resource may be obtained. This list need not be exhaustive.

<b>Individual name</b>	Prof. Dr. Ulrike Tappeiner
<b>Organisation name</b>	EURAC - Institute for Alpine Environment
<b>Position name</b>	Head of Institute
<b>Role</b>	originator

#### Distribution Order Process: Fees

Fees and terms for retrieving the resource. Include monetary units (as specified in ISO 4217).

<b>ISO Name</b>	Euro
-----------------	------

#### Resource constraints, Specific usage and maintenance

<b>Maintenance and update frequency</b>	notPlanned
---	------------

#### Metadata

Defines metadata about a resource or resources.

<b>Language</b>	eng
<b>Date stamp</b>	2007-10-17T11:53:30Z

#### Metadata extension information

<b>extension online resource</b>	<a href="http://ISO19115_UGV_Profile_Version1.0">http://ISO19115_UGV_Profile_Version1.0</a>
<b>Name</b>	ISO19115 UGV
<b>Description</b>	Metadataprofile used for metadata in the UOK (UmweltObjektKatalog) of the Bavarian State Ministry of the Environment, Public Health and Consumer Protection



## Documentation DIAMONT Metadata

derived from DIAMONT Database [www.diamont-database.eu](http://www.diamont-database.eu)



This project has received  
European Regional  
Development Funding  
through the INTERREG III B  
Community Initiative



Federal Ministry for the  
Environment, Nature Conservation  
and Nuclear Safety



Bavarian State  
Ministry of the  
Environment,  
Public Health  
and Consumer  
Protection

Interreg III B

### Citation

Basic information about the resource(s) to which the metadata applies

<b>Title:</b>	Land cover
<b>Alternate title:</b>	Artificial Areas [66]
<b>Date</b>	2008-04-30
<b>Date type</b>	publication
<b>Abstract</b>	Due to topographic conditions large sections of the Alpine region are not suitable for artificial surfaces or only to a limited extent. The term #artificial areas# combines different types of land use such as housing developments, industrial and commercial use, urban green areas as well as sports and leisure facilities. Also included are the transport infrastructure, i.e. road and rail networks and ancillary land, ports and airports, as well as areas of supply and disposal, e.g. mineral extraction and landfill sites. In the Alps therefore the share of land used for such purposes is very small.
<b>Purpose</b>	Interreg IIIb Alpine Space: Project DIAMONT
<b>Status</b>	completed
<b>Language</b>	eng

### Responsible party (1)

Identification of, and means of communication with, person(s)  
and organization(s) associated with the resource(s).

<b>Individual name</b>	Prof. Dr. Ulrike Tappeiner
<b>Organisation name</b>	EURAC - Institute for Alpine Environment
<b>Position name</b>	Head of Institute
<b>Role (1)</b>	originator

### Keywording

Provides category keywords, their type, and reference source.

<b>Topic</b>	environment
<b>Gemet Keyword (1)</b>	built-up area (eng ); Bebaute Fläche (ger ); agglomération (fre ); area edificata (ita ); pozidano obmo#je, strnjeno naselje (slv ); GEMET: 1065 (original );
<b>Gemet Keyword (2)</b>	ecology (eng ); Ökologie (ger ); écologie (fre ); ecologia (ita ); ekologija (slv ); GEMET: 2470 (original );
<b>Gemet Keyword (3)</b>	GEMET - GEneral Multilingual Environmental Thesaurus (eng );

### Spatial Data

<b>Representation</b>	textTable
-----------------------	-----------

### Temporal extent

Date and time for the content of the dataset. Non-continuous and varying in the different countries.

<b>Time period</b>	Time begin: 2005 Time end: 2005
<b>Data quality</b> Provides overall assessment of quality of a resource(s).	
<b>Scope level</b>	nonGeographicDataset
<b>Lineage statement</b>	AT - DE - FR - IT - LI - SI EuroGeographics (2005): Seamless Administrative Boundaries of Europe (SABE2004 v1.0). European Environment Agency (2005): Corine land cover 2000 (CLC2000) 100 m. CH EuroGeographics (2005): Seamless Administrative Boundaries of Europe (SABE2004 v1.0) European Environment Agency (2005): Corine land cover (CLC1990) Switzerland.
<b>Distribution Info</b> Information about the distributor of and options for obtaining the resource.	
<b>Format</b>	csv

#### **Distributor address**

Party from whom the resource may be obtained. This list need not be exhaustive.

<b>Individual name</b>	Prof. Dr. Ulrike Tappeiner
<b>Organisation name</b>	EURAC - Institute for Alpine Environment
<b>Position name</b>	Head of Institute
<b>Role</b>	originator

#### **Distribution Order Process: Fees**

Fees and terms for retrieving the resource. Include monetary units (as specified in ISO 4217).

<b>ISO Name</b>	Euro
-----------------	------

#### **Resource constraints, Specific usage and maintenance**

<b>Maintenance and update frequency</b>	notPlanned
---	------------

#### **Metadata**

Defines metadata about a resource or resources.

<b>Language</b>	eng
<b>Date stamp</b>	2007-10-17T11:53:30Z

#### **Metadata extension information**

<b>extension online resource</b>	<a href="http://ISO19115_UGV_Profile_Version1.0">http://ISO19115_UGV_Profile_Version1.0</a>
<b>Name</b>	ISO19115 UGV
<b>Description</b>	Metadataprofile used for metadata in the UOK (UmweltObjektKatalog) of the Bavarian State Ministry of the Environment, Public Health and Consumer Protection



## Documentation DIAMONT Metadata

derived from DIAMONT Database [www.diamont-database.eu](http://www.diamont-database.eu)



This project has received  
European Regional  
Development Funding  
through the INTERREG III B  
Community Initiative



Interreg III B



Federal Ministry for the  
Environment, Nature Conservation  
and Nuclear Safety



Bavarian State  
Ministry of the  
Environment,  
Public Health  
and Consumer  
Protection

### Citation

Basic information about the resource(s) to which the metadata applies

<b>Title:</b>	Settlement situation
<b>Alternate title:</b>	Available Settlement Area [81]
<b>Date</b>	2008-04-30
<b>Date type</b>	publication
<b>Abstract</b>	The area suitable for permanent settlement and agricultural use is a scarce commodity within the Alps. It occurs mostly as a small strip along the Alpine valleys and on the gentler slopes, where most human claims to space are concentrated. Settlements, transport infrastructure, industrial areas and of course agricultural areas are concentrated here. To this day, however, there are no comparable pan-Alpine data on settled space. This is due to the various definitions and regulations within the different countries. For this atlas, therefore, we developed a simple but standardized calculation method for the entire Alpine space. The area available for settlement is made up of the total of settlement areas (CORINE LANDCOVER 2000) plus intensively used agricultural areas (national agrarian statistics).
<b>Purpose</b>	Interreg IIIb Alpine Space: Project DIAMONT
<b>Status</b>	completed
<b>Language</b>	eng

### Responsible party (1)

Identification of, and means of communication with, person(s)  
and organization(s) associated with the resource(s).

<b>Individual name</b>	Prof. Dr. Ulrike Tappeiner
<b>Organisation name</b>	EURAC - Institute for Alpine Environment
<b>Position name</b>	Head of Institute
<b>Role (1)</b>	originator

### Keywording

Provides category keywords, their type, and reference source.

<b>Topic</b>	environment
<b>Gemet Keyword (1)</b>	built-up area (eng ); Bebaute Fläche (ger ); agglomération (fre ); area edificata (ita ); pozidano obmo#je, strnjeno naselje (slv ); GEMET: 1065 (original );
<b>Gemet Keyword (2)</b>	non-built-up area (eng ); Nicht bebaute Fläche (ger ); zone peu construite (fre ); zona non edificata (ita ); nepozidano obmo#je (slv ); GEMET: 5667 (original );
<b>Gemet Keyword (3)</b>	GEMET - GEneral Multilingual Environmental Thesaurus (eng );

### Spatial Data

<b>Representation</b>	textTable
-----------------------	-----------

**Temporal extent**

Date and time for the content of the dataset. Non-continuous and varying in the different countries.

<b>Time period</b>	Time begin: 1992 Time end: 2005
--------------------	---------------------------------

**Data quality**

Provides overall assessment of quality of a resource(s).

<b>Scope level</b>	nonGeographicDataset
--------------------	----------------------

<b>Lineage statement</b>	<p>AT Statistik Austria (1999): Agrarstrukturhebung.</p> <p>EuroGeographics (2005): Seamless Administrative Boundaries of Europe (SABE2004 v1.0).</p> <p>European Environment Agency (2005): Corine land cover 2000 (CLC2000) 100 m.</p> <p>CH Bundesamt für Statistik (1992-1997): Arealstatistik.</p> <p>EuroGeographics (2005): Seamless Administrative Boundaries of Europe (SABE2004 v1.0).</p> <p>European Environment Agency (2005): Corine land cover (CLC1990) Switzerland.</p> <p>DE Bayerisches Landesamt für Statistik und Datenverarbeitung (2001): Allgemeine Agrarstrukturhebung.</p> <p>EuroGeographics (2005): Seamless Administrative Boundaries of Europe (SABE2004 v1.0).</p> <p>European Environment Agency (2005): Corine land cover 2000 (CLC2000) 100 m.</p> <p>FR Agreste (2000): Recensement agricole; special analysis.</p> <p>EuroGeographics (2005): Seamless Administrative Boundaries of Europe (SABE2004 v1.0).</p> <p>European Environment Agency (2005): Corine land cover 2000 (CLC2000) 100 m.</p> <p>IT ISTAT (2000): Censimento generale dell'agricoltura.</p> <p>EuroGeographics (2005): Seamless Administrative Boundaries of Europe (SABE2004 v1.0).</p> <p>European Environment Agency (2005): Corine land cover 2000 (CLC2000) 100 m.</p> <p>LI Amt für Volkswirtschaft (2000): Landwirtschaftliche Betriebszählung.</p> <p>EuroGeographics (2005): Seamless Administrative Boundaries of Europe (SABE2004 v1.0).</p> <p>European Environment Agency (2005): Corine land cover 2000 (CLC2000) 100 m.</p> <p>SI Statistični urad Republike Slovenije (2000): Popis kmetijstva.</p> <p>EuroGeographics (2005): Seamless Administrative Boundaries of Europe (SABE2004 v1.0).</p> <p>European Environment Agency (2005): Corine land cover 2000 (CLC2000) 100 m.</p>
--------------------------	--

**Distribution Info**

Information about the distributor of and options for obtaining the resource.

<b>Format</b>	csv
---------------	-----

**Distributor address**

Party from whom the resource may be obtained. This list need not be exhaustive.

<b>Individual name</b>	Prof. Dr. Ulrike Tappeiner
<b>Organisation name</b>	EURAC - Institute for Alpine Environment
<b>Position name</b>	Head of Institute
<b>Role</b>	originator

**Distribution Order Process: Fees**

Fees and terms for retrieving the resource. Include monetary units (as specified in ISO 4217).

<b>ISO Name</b>	Euro
-----------------	------

**Resource constraints, Specific usage and maintenance**

<b>Maintenance and update frequency</b>	notPlanned
---	------------

**Metadata**

Defines metadata about a resource or resources.

<b>Language</b>	eng
<b>Date stamp</b>	2007-10-17T11:53:30Z

#### Metadata extension information

<b>extension online resource</b>	<a href="http://ISO19115_UGV_Profile_Version1.0">http://ISO19115_UGV_Profile_Version1.0</a>
<b>Name</b>	ISO19115 UGV
<b>Description</b>	Metadataprofile used for metadata in the UOK (UmweltObjektKatalog) of the Bavarian State Ministry of the Environment, Public Health and Consumer Protection



## Documentation DIAMONT Metadata

derived from DIAMONT Database [www.diamont-database.eu](http://www.diamont-database.eu)



This project has received  
European Regional  
Development Funding  
through the INTERREG III B  
Community Initiative



Federal Ministry for the  
Environment, Nature Conservation  
and Nuclear Safety



Bavarian State  
Ministry of the  
Environment,  
Public Health  
and Consumer  
Protection

Interreg III B

### Citation

Basic information about the resource(s) to which the metadata applies

<b>Title:</b>	Demography
<b>Alternate title:</b>	Average Annual Net Migration Balance [50]
<b>Date</b>	2008-04-30
<b>Date type</b>	publication
<b>Abstract</b>	The annual net migration balance is the difference between immigration and emigration in relation to the total population, expressed as a percentage. Positive values for a municipality mean that immigration there exceeds emigration from there, negative figures mean the opposite, i.e. higher emigration. Often a long-term average of the net migration balance is calculated to average out short-term fluctuations in migration behaviour.
<b>Purpose</b>	Interreg IIIb Alpine Space: Project DIAMONT
<b>Status</b>	completed
<b>Language</b>	eng

### Responsible party (1)

Identification of, and means of communication with, person(s)  
and organization(s) associated with the resource(s).

<b>Individual name</b>	Prof. Dr. Ulrike Tappeiner
<b>Organisation name</b>	EURAC - Institute for Alpine Environment
<b>Position name</b>	Head of Institute
<b>Role (1)</b>	originator


### Keywording

Provides category keywords, their type, and reference source.

<b>Topic</b>	society
<b>Gemet Keyword (1)</b>	population trend (eng ); Bevölkerungsentwicklung (ger ); évolution démographique (fre ); tendenza della popolazione (ita ); demografski trend (slv ); GEMET: 6528 (original );
<b>Gemet Keyword (2)</b>	human population (eng ); Bevölkerung (ger ); population (fre ); popolazione umana (ita ); prebivalci, prebivalstvo (slv ); GEMET: 4056 (original );
<b>Gemet Keyword (3)</b>	demographic development (eng ); Demographische Entwicklung (ger ); croissance démographique (fre ); sviluppo demografico (ita ); demografski razvoj (slv ); GEMET: 2055 (original );
<b>Gemet Keyword (4)</b>	demography (eng ); Demographie (ger ); démographie (fre ); demografia (ita ); demografija (slv ); GEMET: 2060 (original );
<b>Gemet Keyword (5)</b>	GEMET - GEneral Multilingual Environmental Thesaurus (eng );



Spatial Data	
Representation	textTable
Temporal extent	
Date and time for the content of the dataset. Non-continuous and varying in the different countries.	
Time period	Time begin: 1990 Time end: 2002
Data quality	
Provides overall assessment of quality of a resource(s).	
Scope level	nonGeographicDataset
Lineage statement	<p>AT Statistik Austria (1991-2001): Volkszählung (data provided via GALPIS).</p> <p>CH Bundesamt für Statistik (2000): Eidgenössische Volkszählung; Statistik des jährlichen Bevölkerungsstandes.</p> <p>DE Bayrisches Landesamt für Statistik und Datenverarbeitung (2001): Fortschreibung des Bevölkerungsstandes; Wanderungsstatistik.</p> <p>FR INSEE (1990-1999): Recensement de la population.</p> <p>IT ISTAT (2001): 14° Censimento generale della popolazione e delle abitazioni; special analysis.</p> <p>LI Amt für Volkswirtschaft (2000): Volkszählung.</p> <p>SI Statisti&amp;#269;ni urad Republike Slovenije (2002): Popis prebivalstva; special analysis.</p>
Distribution Info	
Information about the distributor of and options for obtaining the resource.	
Format	csv
Distributor address	
Party from whom the resource may be obtained. This list need not be exhaustive.	
Individual name	Prof. Dr. Ulrike Tappeiner
Organisation name	EURAC - Institute for Alpine Environment
Position name	Head of Institute
Role	originator
Distribution Order Process: Fees	
Fees and terms for retrieving the resource. Include monetary units (as specified in ISO 4217).	
ISO Name	Euro
Resource constraints, Specific usage and maintenance	
Maintenance and update frequency	notPlanned
Metadata	
Defines metadata about a resource or resources.	
Language	eng
Date stamp	2007-10-17T11:53:30Z
Metadata extension information	
extension online resource	<a href="http://ISO19115_UGV_Profile_Version1.0">http://ISO19115_UGV_Profile_Version1.0</a>
Name	ISO19115 UGV
Description	Metadataprofile used for metadata in the UOK (UmweltObjektKatalog) of the Bavarian State Ministry of the Environment, Public Health and Consumer Protection



## Documentation DIAMONT Metadata

derived from DIAMONT Database [www.diamont-database.eu](http://www.diamont-database.eu)



This project has received  
European Regional  
Development Funding  
through the INTERREG III B  
Community Initiative



Federal Ministry for the  
Environment, Nature Conservation  
and Nuclear Safety



Bavarian State  
Ministry of the  
Environment,  
Public Health  
and Consumer  
Protection

Interreg III B

### Citation

Basic information about the resource(s) to which the metadata applies

<b>Title:</b>	Business structure
<b>Alternate title:</b>	Average Enterprise Size [23]
<b>Date</b>	2008-04-30
<b>Date type</b>	publication
<b>Abstract</b>	For many decades the Alps have witnessed processes of de-agrarization and de-industrialization. The tertiary and quaternary economic sectors have grown vis-à-vis the primary and secondary sectors. The change from an agrarian via an industrial towards a service society is usually considered an indicator of socio-economic progress, with private services driving the economy.
<b>Purpose</b>	Interreg IIIb Alpine Space: Project DIAMONT
<b>Status</b>	completed
<b>Language</b>	eng

### Responsible party (1)

Identification of, and means of communication with, person(s)  
and organization(s) associated with the resource(s).

<b>Individual name</b>	Prof. Dr. Ulrike Tappeiner
<b>Organisation name</b>	EURAC - Institute for Alpine Environment
<b>Position name</b>	Head of Institute
<b>Role (1)</b>	originator

### Keywording

Provides category keywords, their type, and reference source.

<b>Topic</b>	economy
<b>Gemet Keyword (1)</b>	business (eng ); Kommerzielle Aktivität (ger ); entreprise (fre ); impresa (ita ); posel/delo, dejavnost/poklic, podjetje/firma (slv ); GEMET: 1084 (original );
<b>Gemet Keyword (2)</b>	business organisation (eng ); Unternehmensorganisation (ger ); organisation de l'entreprise (fre ); organizzazione aziendale (ita ); poslovna organizacija (slv ); GEMET: 13159 (original );
<b>Gemet Keyword (3)</b>	GEMET - GEneral Multilingual Environmental Thesaurus (eng );

### Spatial Data

<b>Representation</b>	textTable
-----------------------	-----------

### Temporal extent

Date and time for the content of the dataset. Non-continuous and varying in the different countries.

<b>Time period</b>	Time begin: 1999 Time end: 2002
--------------------	---------------------------------

**Data quality**

Provides overall assessment of quality of a resource(s).

<b>Scope level</b>	nonGeographicDataset
<b>Lineage statement</b>	AT Statistik Austria (2001): Arbeitsstättenzählung; Volkszählung (data provided via GALPIS). CH Bundesamt für Statistik (2000): Eidgenössische Volkszählung. Eidgenössisches Departement des Innern (2001): Betriebszählung. DE no data available FR INSEE (1999): Recensement de la population; SIRENE. IT ISTAT (2001): 8° Censimento dell'industria e dei servizi; 14° Censimento generale della popolazione e delle abitazioni. LI Amt für Volkswirtschaft (2000): Volkszählung. SI Statisti&#269;ni urad Republike Slovenije (2002): Popis prebivalstva; Poslovni register Slovenije.

**Distribution Info**

Information about the distributor of and options for obtaining the resource.

<b>Format</b>	csv
---------------	-----

**Distributor address**

Party from whom the resource may be obtained. This list need not be exhaustive.

<b>Individual name</b>	Prof. Dr. Ulrike Tappeiner
<b>Organisation name</b>	EURAC - Institute for Alpine Environment
<b>Position name</b>	Head of Institute
<b>Role</b>	originator

**Distribution Order Process: Fees**

Fees and terms for retrieving the resource. Include monetary units (as specified in ISO 4217).

<b>ISO Name</b>	Euro
-----------------	------

**Resource constraints, Specific usage and maintenance**

<b>Maintenance and update frequency</b>	notPlanned
---	------------

**Metadata**

Defines metadata about a resource or resources.

<b>Language</b>	eng
<b>Date stamp</b>	2007-10-17T11:53:30Z

**Metadata extension information**

<b>extension online resource</b>	<a href="http://ISO19115_UGV_Profile_Version1.0">http://ISO19115_UGV_Profile_Version1.0</a>
<b>Name</b>	ISO19115 UGV
<b>Description</b>	Metadataprofile used for metadata in the UOK (UmweltObjektKatalog) of the Bavarian State Ministry of the Environment, Public Health and Consumer Protection



## Documentation DIAMONT Metadata

derived from DIAMONT Database [www.diamont-database.eu](http://www.diamont-database.eu)



This project has received  
European Regional  
Development Funding  
through the INTERREG III B  
Community Initiative



Interreg III B



Federal Ministry for the  
Environment, Nature Conservation  
and Nuclear Safety



Bavarian State  
Ministry of the  
Environment,  
Public Health  
and Consumer  
Protection

### Citation

Basic information about the resource(s) to which the metadata applies

<b>Title:</b>	Household structure
<b>Alternate title:</b>	Average Household Size [55]
<b>Date</b>	2008-04-30
<b>Date type</b>	publication
<b>Abstract</b>	Household size is often understood as an indicator of social integration. Although it has shrunk over recent decades, the largest proportion of households still are family households, followed by single person households and new shared occupancy households. High average values usually indicate a considerable number of larger family households, either with several children or several generations under one roof. Factors influencing household size are usually understood to be leisure behaviour, work situation, forms of mobility and social forms of living as well as standard of living. Household size is therefore also seen as an indicator of urban life forms. Another strong impact factor is emigration, particularly of younger people. The trend over the last few decades is for household sizes to shrink and for the number of single households to rise.
<b>Purpose</b>	Interreg IIIb Alpine Space: Project DIAMONT
<b>Status</b>	completed
<b>Language</b>	eng

### Responsible party (1)

Identification of, and means of communication with, person(s)  
and organization(s) associated with the resource(s).

<b>Individual name</b>	Prof. Dr. Ulrike Tappeiner
<b>Organisation name</b>	EURAC - Institute for Alpine Environment
<b>Position name</b>	Head of Institute
<b>Role (1)</b>	originator

### Keywording

Provides category keywords, their type, and reference source.

<b>Topic</b>	society
<b>Gemet Keyword (1)</b>	human population (eng ); Bevölkerung (ger ); population (fre ); popolazione umana (ita ); prebivalci, prebivalstvo (slv ); GEMET: 4056 (original );
<b>Gemet Keyword (2)</b>	demography (eng ); Demographie (ger ); démographie (fre ); demografia (ita ); demografija (slv ); GEMET: 2060 (original );
<b>Gemet Keyword (3)</b>	GEMET - GEneral Multilingual Environmental Thesaurus (eng );

### Spatial Data

<b>Representation</b>	textTable
-----------------------	-----------

#### Temporal extent

Date and time for the content of the dataset. Non-continuous and varying in the different countries.

<b>Time period</b>	Time begin: 1999 Time end: 2002
--------------------	---------------------------------

#### Data quality

Provides overall assessment of quality of a resource(s).

<b>Scope level</b>	nonGeographicDataset
<b>Lineage statement</b>	AT Statistik Austria (2001): Volkszählung (some data provided via GALPIS). CH Bundesamt für Statistik (2000): Eidgenössische Volkszählung. DE no data available FR INSEE (1999): Recensement de la population. IT ISTAT (2001): 14° Censimento generale della popolazione e delle abitazioni. LI Amt für Volkswirtschaft (2000): Volkszählung. SI Statisti&#269;ni urad Republike Slovenije (2002): Popis prebivalstva.

#### Distribution Info

Information about the distributor of and options for obtaining the resource.

<b>Format</b>	csv
---------------	-----

#### Distributor address

Party from whom the resource may be obtained. This list need not be exhaustive.

<b>Individual name</b>	Prof. Dr. Ulrike Tappeiner
<b>Organisation name</b>	EURAC - Institute for Alpine Environment
<b>Position name</b>	Head of Institute
<b>Role</b>	originator

#### Distribution Order Process: Fees

Fees and terms for retrieving the resource. Include monetary units (as specified in ISO 4217).

<b>ISO Name</b>	Euro
-----------------	------

#### Resource constraints, Specific usage and maintenance

<b>Maintenance and update frequency</b>	notPlanned
---	------------


#### Metadata

Defines metadata about a resource or resources.

<b>Language</b>	eng
<b>Date stamp</b>	2007-10-17T11:53:30Z

#### Metadata extension information

<b>extension online resource</b>	<a href="http://ISO19115_UGV_Profile_Version1.0">http://ISO19115_UGV_Profile_Version1.0</a>
<b>Name</b>	ISO19115 UGV
<b>Description</b>	Metadataprofile used for metadata in the UOK (UmweltObjektKatalog) of the Bavarian State Ministry of the Environment, Public Health and Consumer Protection



## Documentation DIAMONT Metadata

derived from DIAMONT Database [www.diamont-database.eu](http://www.diamont-database.eu)



This project has received  
European Regional  
Development Funding  
through the INTERREG III B  
Community Initiative



Federal Ministry for the  
Environment, Nature Conservation  
and Nuclear Safety



Bavarian State  
Ministry of the  
Environment,  
Public Health  
and Consumer  
Protection

Interreg III B

### Citation

Basic information about the resource(s) to which the metadata applies

<b>Title:</b>	Labour market and Employment
<b>Alternate title:</b>	Change in Employment Rate [2]
<b>Date</b>	2008-04-30
<b>Date type</b>	publication
<b>Abstract</b>	Increases in employment rates are seen as beneficial for economic development, while decreases reveal structural weaknesses of the economy, i.e. a low capacity for providing new jobs or economic difficulties which can result in job cuts.
<b>Purpose</b>	Interreg IIIb Alpine Space: Project DIAMONT
<b>Status</b>	completed
<b>Language</b>	eng

### Responsible party (1)

Identification of, and means of communication with, person(s)  
and organization(s) associated with the resource(s).

<b>Individual name</b>	Prof. Dr. Ulrike Tappeiner
<b>Organisation name</b>	EURAC - Institute for Alpine Environment
<b>Position name</b>	Head of Institute
<b>Role (1)</b>	originator

### Keywording

Provides category keywords, their type, and reference source.

<b>Topic</b>	economy
<b>Gemet Keyword (1)</b>	employment (eng ); Beschäftigung (ger ); emploi (fre ); impiego (ita ); zaposlitev, služba (slv ); GEMET: 2683 (original );
<b>Gemet Keyword (2)</b>	GEMET - GEneral Multilingual Environmental Thesaurus (eng );

### Spatial Data

<b>Representation</b>	textTable
-----------------------	-----------

### Temporal extent

Date and time for the content of the dataset. Non-continuous and varying in the different countries.

<b>Time period</b>	Time begin: 1999 Time end: 2002
--------------------	---------------------------------

### Data quality

Provides overall assessment of quality of a resource(s).

<b>Scope level</b>	nonGeographicDataset
<b>Lineage statement</b>	AT Statistik Austria (2001): Volkszählung (some data provided via GALPIS).

	CH Bundesamt für Statistik (2000): Eidgenössische Volkszählung. DE no data available FR INSEE (1999): Recensement de la population. IT ISTAT (2001): 14° Censimento generale della popolazione e delle abitazioni. LI Amt für Volkswirtschaft (2000): Volkszählung. SI Statisti&#269;ni urad Republike Slovenije (2002): Popis prebivalstva.
--	---

#### Distribution Info

Information about the distributor of and options for obtaining the resource.

<b>Format</b>	csv
<b>Role</b>	originator

#### Distribution Order Process: Fees

Fees and terms for retrieving the resource. Include monetary units (as specified in ISO 4217).

<b>ISO Name</b>	Euro
-----------------	------

#### Resource constraints, Specific usage and maintenance

<b>Maintenance and update frequency</b>	notPlanned
---	------------


#### Metadata

Defines metadata about a resource or resources.

<b>Language</b>	eng
<b>Date stamp</b>	2007-10-17T11:53:30Z

#### Metadata extension information

<b>extension online resource</b>	<a href="http://ISO19115_UGV_Profile_Version1.0">http://ISO19115_UGV_Profile_Version1.0</a>
<b>Name</b>	ISO19115 UGV
<b>Description</b>	Metadataprofile used for metadata in the UOK (UmweltObjektKatalog) of the Bavarian State Ministry of the Environment, Public Health and Consumer Protection



## Documentation DIAMONT Metadata

derived from DIAMONT Database [www.diamont-database.eu](http://www.diamont-database.eu)



This project has received  
European Regional  
Development Funding  
through the INTERREG III B  
Community Initiative



Interreg III B



Federal Ministry for the  
Environment, Nature Conservation  
and Nuclear Safety



Bavarian State  
Ministry of the  
Environment,  
Public Health  
and Consumer  
Protection

### Citation

Basic information about the resource(s) to which the metadata applies

<b>Title:</b>	Labour market and Employment
<b>Alternate title:</b>	Change in Female Employment Rate [6]
<b>Date</b>	2008-04-30
<b>Date type</b>	publication
<b>Abstract</b>	Changes in the female employment rate reflect economic development, changes in institutional labour market settings, occupational segregation, as well as the dynamics of family role patterns in a society. The dynamic development of the female employment rate in the 1990s is consistent with the growth of the service sector and the structural changes of labour markets and employment in the European countries. As a result of more part-time work and precarious employment, the volume of female employment did not increase as much as the female employment rate.
<b>Purpose</b>	Interreg IIIb Alpine Space: Project DIAMONT
<b>Status</b>	completed
<b>Language</b>	eng

### Responsible party (1)

Identification of, and means of communication with, person(s)  
and organization(s) associated with the resource(s).

<b>Individual name</b>	Prof. Dr. Ulrike Tappeiner
<b>Organisation name</b>	EURAC - Institute for Alpine Environment
<b>Position name</b>	Head of Institute
<b>Role (1)</b>	originator

### Keywording

Provides category keywords, their type, and reference source.

<b>Topic</b>	economy
<b>Gemet Keyword (1)</b>	employment structure (eng ); Beschäftigungsstruktur (ger ); structure de l'emploi (fre ); struttura occupazionale (ita ); zaposlitvena struktura (slv ); GEMET: 13338 (original );
<b>Gemet Keyword (2)</b>	employment (eng ); Beschäftigung (ger ); emploi (fre ); impiego (ita ); zaposlitev, služba (slv ); GEMET: 2683 (original );
<b>Gemet Keyword (3)</b>	GEMET - GEneral Multilingual Environmental Thesaurus (eng );

### Spatial Data

<b>Representation</b>	textTable
-----------------------	-----------

### Temporal extent



Date and time for the content of the dataset. Non-continuous and varying in the different countries.

<b>Time period</b>	Time begin: 1990 Time end: 2002
--------------------	---------------------------------

#### Data quality

Provides overall assessment of quality of a resource(s).

<b>Scope level</b>	nonGeographicDataset
--------------------	----------------------

<b>Lineage statement</b>	AT Statistik Austria (1991/2001): Volkszählung. CH Bundesamt für Statistik (1990/2000): Eidgenössische Volkszählung. DE no data available FR INSEE (1990/1999): Recensement de la population. IT ISTAT (1991): 13° Censimento generale della popolazione e delle abitazioni. ISTAT (2001): 14° Censimento generale della popolazione e delle abitazioni. LI Amt für Volkswirtschaft (1990/2000): Volkszählung. SI Statisti&#269;ni urad Republike Slovenije (1991/2002): Popis prebivalstva.
--------------------------	---

#### Distribution Info

Information about the distributor of and options for obtaining the resource.

<b>Format</b>	csv
---------------	-----

#### Distributor address

Party from whom the resource may be obtained. This list need not be exhaustive.

<b>Individual name</b>	Prof. Dr. Ulrike Tappeiner
<b>Organisation name</b>	EURAC - Institute for Alpine Environment
<b>Position name</b>	Head of Institute
<b>Role</b>	originator

#### Distribution Order Process: Fees

Fees and terms for retrieving the resource. Include monetary units (as specified in ISO 4217).

<b>ISO Name</b>	Euro
-----------------	------

#### Resource constraints, Specific usage and maintenance

<b>Maintenance and update frequency</b>	notPlanned
---	------------

#### Metadata

Defines metadata about a resource or resources.

<b>Language</b>	eng
<b>Date stamp</b>	2007-10-17T11:53:30Z

#### Metadata extension information

<b>extension online resource</b>	<a href="http://ISO19115_UGV_Profile_Version1.0">http://ISO19115_UGV_Profile_Version1.0</a>
<b>Name</b>	ISO19115 UGV
<b>Description</b>	Metadataprofile used for metadata in the UOK (UmweltObjektKatalog) of the Bavarian State Ministry of the Environment, Public Health and Consumer Protection



## Documentation DIAMONT Metadata

derived from DIAMONT Database [www.diamont-database.eu](http://www.diamont-database.eu)



This project has received  
European Regional  
Development Funding  
through the INTERREG III B  
Community Initiative



Federal Ministry for the  
Environment, Nature Conservation  
and Nuclear Safety



Bavarian State  
Ministry of the  
Environment,  
Public Health  
and Consumer  
Protection

Interreg III B

### Citation

Basic information about the resource(s) to which the metadata applies

<b>Title:</b>	Labour market and Employment
<b>Alternate title:</b>	Change in Jobs Density [4]
<b>Date</b>	2008-04-30
<b>Date type</b>	publication
<b>Abstract</b>	This indicator is the percentage of change in job density in the 1990s. A positive value usually means job creation was very compatible with increases of the resident population of working age, but it can also mean that jobs have been retained even when the population has declined. A common issue for Alpine regions is to create or maintain a sufficient number of jobs to enhance access to employment, but changes in job density raise questions on both the maintenance of jobs in zones at risk of marginalization and on the excessive polarization of jobs in the development areas.
<b>Purpose</b>	Interreg IIIb Alpine Space: Project DIAMONT
<b>Status</b>	completed
<b>Language</b>	eng

### Responsible party (1)

Identification of, and means of communication with, person(s)  
and organization(s) associated with the resource(s).

<b>Individual name</b>	Prof. Dr. Ulrike Tappeiner
<b>Organisation name</b>	EURAC - Institute for Alpine Environment
<b>Position name</b>	Head of Institute
<b>Role (1)</b>	originator

### Keywording

Provides category keywords, their type, and reference source.

<b>Topic</b>	economy
<b>Gemet Keyword (1)</b>	employment (eng ); Beschäftigung (ger ); emploi (fre ); impiego (ita ); zaposlitev, služba (slv ); GEMET: 2683 (original );
<b>Gemet Keyword (2)</b>	GEMET - GEneral Multilingual Environmental Thesaurus (eng );

### Spatial Data

<b>Representation</b>	textTable
-----------------------	-----------

### Temporal extent

Date and time for the content of the dataset. Non-continuous and varying in the different countries.

<b>Time period</b>	Time begin: 1999 Time end: 2002
--------------------	---------------------------------

### Data quality

Provides overall assessment of quality of a resource(s).

<b>Scope level</b>	nonGeographicDataset
<b>Lineage statement</b>	AT Statistik Austria (1991/2001): Volkszählung (some data provided via GALPIS). CH Bundesamt für Statistik (1990/2000): Eidgenössische Volkszählung. DE no data available FR INSEE (1990/1999): Recensement de la population. IT ISTAT (1991): 13° Censimento generale della popolazione e delle abitazioni. ISTAT (2001): 8° Censimento dell'industria e dei servizi; 14° Censimento generale della popolazione e delle abitazioni. LI Amt für Volkswirtschaft (1990/2000): Volkszählung. SI no data available

#### Distribution Info

Information about the distributor of and options for obtaining the resource.

<b>Format</b>	csv
---------------	-----

#### Distributor address

Party from whom the resource may be obtained. This list need not be exhaustive.

<b>Individual name</b>	Prof. Dr. Ulrike Tappeiner
<b>Organisation name</b>	EURAC - Institute for Alpine Environment
<b>Position name</b>	Head of Institute
<b>Role</b>	originator

#### Distribution Order Process: Fees

Fees and terms for retrieving the resource. Include monetary units (as specified in ISO 4217).

<b>ISO Name</b>	Euro
-----------------	------

#### Resource constraints, Specific usage and maintenance

<b>Maintenance and update frequency</b>	notPlanned
---	------------

#### Metadata

Defines metadata about a resource or resources.

<b>Language</b>	eng
<b>Date stamp</b>	2007-10-17T11:53:30Z

#### Metadata extension information

<b>extension online resource</b>	<a href="http://ISO19115_UGV_Profile_Version1.0">http://ISO19115_UGV_Profile_Version1.0</a>
<b>Name</b>	ISO19115 UGV
<b>Description</b>	Metadataprofile used for metadata in the UOK (UmweltObjektKatalog) of the Bavarian State Ministry of the Environment, Public Health and Consumer Protection



## Documentation DIAMONT Metadata

derived from DIAMONT Database [www.diamont-database.eu](http://www.diamont-database.eu)



This project has received  
European Regional  
Development Funding  
through the INTERREG III B  
Community Initiative



Federal Ministry for the  
Environment, Nature Conservation  
and Nuclear Safety



Bavarian State  
Ministry of the  
Environment,  
Public Health  
and Consumer  
Protection

Interreg III B

### Citation

Basic information about the resource(s) to which the metadata applies

<b>Title:</b>	Female employment
<b>Alternate title:</b>	Change in Jobs held by Women [12]
<b>Date</b>	2008-04-30
<b>Date type</b>	publication
<b>Abstract</b>	Changes in the female employment reflect economic development, changes in institutional labour market settings, occupational segregation, as well as the dynamics of family role patterns in a society. The dynamic development of female employment in the 1990s is consistent with the growth of the service sector and the structural changes of labour markets and employment in the European countries. As a result of more part-time work and precarious employment, the volume of female employment did not increase as much as the female employment rate.
<b>Purpose</b>	Interreg IIIb Alpine Space: Project DIAMONT
<b>Status</b>	completed
<b>Language</b>	eng

### Responsible party (1)

Identification of, and means of communication with, person(s)  
and organization(s) associated with the resource(s).

<b>Individual name</b>	Prof. Dr. Ulrike Tappeiner
<b>Organisation name</b>	EURAC - Institute for Alpine Environment
<b>Position name</b>	Head of Institute
<b>Role (1)</b>	originator

### Keywording

Provides category keywords, their type, and reference source.

<b>Topic</b>	economy
<b>Gemet Keyword (1)</b>	employment (eng ); Beschäftigung (ger ); emploi (fre ); impiego (ita ); zaposlitev, služba (slv ); GEMET: 2683 (original );
<b>Gemet Keyword (2)</b>	GEMET - GEneral Multilingual Environmental Thesaurus (eng );

### Spatial Data

<b>Representation</b>	textTable
-----------------------	-----------

### Temporal extent

Date and time for the content of the dataset. Non-continuous and varying in the different countries.

<b>Time period</b>	Time begin: 1990 Time end: 2001
--------------------	---------------------------------

### Data quality

Provides overall assessment of quality of a resource(s).

<b>Scope level</b>	nonGeographicDataset
<b>Lineage statement</b>	AT Statistik Austria (1991/2001): Volkszählung. CH Bundesamt für Statistik (1990/2000): Eidgenössische Volkszählung. DE no data available FR INSEE (1990/1999): Recensement de la population. IT ISTAT (1991): 13° Censimento generale della popolazione e delle abitazioni. ISTAT (2001): 8° Censimento dell'industria e dei servizi. LI Amt für Volkswirtschaft (1990/2000): Volkszählung. SI no data available

#### Distribution Info

Information about the distributor of and options for obtaining the resource.

<b>Format</b>	csv
---------------	-----

#### Distributor address

Party from whom the resource may be obtained. This list need not be exhaustive.

<b>Individual name</b>	Prof. Dr. Ulrike Tappeiner
<b>Organisation name</b>	EURAC - Institute for Alpine Environment
<b>Position name</b>	Head of Institute
<b>Role</b>	originator

#### Distribution Order Process: Fees

Fees and terms for retrieving the resource. Include monetary units (as specified in ISO 4217).

<b>ISO Name</b>	Euro
-----------------	------

#### Resource constraints, Specific usage and maintenance

<b>Maintenance and update frequency</b>	notPlanned
---	------------

#### Metadata

Defines metadata about a resource or resources.

<b>Language</b>	eng
<b>Date stamp</b>	2007-10-17T11:53:30Z

#### Metadata extension information

<b>extension online resource</b>	<a href="http://ISO19115_UGV_Profile_Version1.0">http://ISO19115_UGV_Profile_Version1.0</a>
<b>Name</b>	ISO19115 UGV
<b>Description</b>	Metadataprofile used for metadata in the UOK (UmweltObjektKatalog) of the Bavarian State Ministry of the Environment, Public Health and Consumer Protection



# Documentation DIAMONT Metadata

derived from DIAMONT Database [www.diamont-database.eu](http://www.diamont-database.eu)



This project has received  
European Regional  
Development Funding  
through the INTERREG III B  
Community Initiative



Federal Ministry for the  
Environment, Nature Conservation  
and Nuclear Safety



Bavarian State  
Ministry of the  
Environment,  
Public Health  
and Consumer  
Protection

Interreg III B

## Citation

Basic information about the resource(s) to which the metadata applies

<b>Title:</b>	Female employment
<b>Alternate title:</b>	Change in Rate of Female Employed to Total Employed Persons [8]
<b>Date</b>	2008-04-30
<b>Date type</b>	publication
<b>Abstract</b>	Changes in the female employment reflect economic development, changes in institutional labour market settings, occupational segregation, as well as the dynamics of family role patterns in a society. The dynamic development of female employment in the 1990s is consistent with the growth of the service sector and the structural changes of labour markets and employment in the European countries. As a result of more part-time work and precarious employment, the volume of female employment did not increase as much as the female employment rate.
<b>Purpose</b>	Interreg IIIb Alpine Space: Project DIAMONT
<b>Status</b>	completed
<b>Language</b>	eng

## Responsible party (1)

Identification of, and means of communication with, person(s)  
and organization(s) associated with the resource(s).

<b>Individual name</b>	Prof. Dr. Ulrike Tappeiner
<b>Organisation name</b>	EURAC - Institute for Alpine Environment
<b>Position name</b>	Head of Institute
<b>Role (1)</b>	originator

## Keywording

Provides category keywords, their type, and reference source.

<b>Topic</b>	economy
<b>Gemet Keyword (1)</b>	employment (eng ); Beschäftigung (ger ); emploi (fre ); impiego (ita ); zaposlitev, služba (slv ); GEMET: 2683 (original );
<b>Gemet Keyword (2)</b>	GEMET - GEneral Multilingual Environmental Thesaurus (eng );

## Spatial Data

<b>Representation</b>	textTable
-----------------------	-----------

## Temporal extent

Date and time for the content of the dataset. Non-continuous and varying in the different countries.

<b>Time period</b>	Time begin: 1990 Time end: 2002
--------------------	---------------------------------

## Data quality

Provides overall assessment of quality of a resource(s).

<b>Scope level</b>	nonGeographicDataset
<b>Lineage statement</b>	AT Statistik Austria (1991/2001): Volkszählung. CH Bundesamt für Statistik (1990/2000): Eidgenössische Volkszählung. DE no data available FR INSEE (1990/1999): Recensement de la population. IT ISTAT (1991): 13° Censimento generale della popolazione e delle abitazioni. ISTAT (2001): 14° Censimento generale della popolazione e delle abitazioni. LI Amt für Volkswirtschaft (1990/2000): Volkszählung. SI Statisti&#269;ni urad Republike Slovenije (1991/2002): Popis prebivalstva.

#### Distribution Info

Information about the distributor of and options for obtaining the resource.

<b>Format</b>	csv
---------------	-----

#### Distributor address

Party from whom the resource may be obtained. This list need not be exhaustive.

<b>Individual name</b>	Prof. Dr. Ulrike Tappeiner
<b>Organisation name</b>	EURAC - Institute for Alpine Environment
<b>Position name</b>	Head of Institute
<b>Role</b>	originator

#### Distribution Order Process: Fees

Fees and terms for retrieving the resource. Include monetary units (as specified in ISO 4217).

<b>ISO Name</b>	Euro
-----------------	------

#### Resource constraints, Specific usage and maintenance

<b>Maintenance and update frequency</b>	notPlanned
---	------------

#### Metadata

Defines metadata about a resource or resources.

<b>Language</b>	eng
<b>Date stamp</b>	2007-10-17T11:53:30Z

#### Metadata extension information

<b>extension online resource</b>	<a href="http://ISO19115_UGV_Profile_Version1.0">http://ISO19115_UGV_Profile_Version1.0</a>
<b>Name</b>	ISO19115 UGV
<b>Description</b>	Metadataprofile used for metadata in the UOK (UmweltObjektKatalog) of the Bavarian State Ministry of the Environment, Public Health and Consumer Protection



# Documentation DIAMONT Metadata

derived from DIAMONT Database [www.diamont-database.eu](http://www.diamont-database.eu)



This project has received  
European Regional  
Development Funding  
through the INTERREG III B  
Community Initiative



Federal Ministry for the  
Environment, Nature Conservation  
and Nuclear Safety



Bavarian State  
Ministry of the  
Environment,  
Public Health  
and Consumer  
Protection

Interreg III B

## Citation

Basic information about the resource(s) to which the metadata applies

<b>Title:</b>	Female employment
<b>Alternate title:</b>	Change in Rate of Local Jobs held by Women to Female Residents [10]
<b>Date</b>	2008-04-30
<b>Date type</b>	publication
<b>Abstract</b>	Changes in the female employment reflect economic development, changes in institutional labour market settings, occupational segregation, as well as the dynamics of family role patterns in a society. The dynamic development of female employment in the 1990s is consistent with the growth of the service sector and the structural changes of labour markets and employment in the European countries. As a result of more part-time work and precarious employment, the volume of female employment did not increase as much as the female employment rate.
<b>Purpose</b>	Interreg IIIb Alpine Space: Project DIAMONT
<b>Status</b>	completed
<b>Language</b>	eng

## Responsible party (1)

Identification of, and means of communication with, person(s)  
and organization(s) associated with the resource(s).

<b>Individual name</b>	Prof. Dr. Ulrike Tappeiner
<b>Organisation name</b>	EURAC - Institute for Alpine Environment
<b>Position name</b>	Head of Institute
<b>Role (1)</b>	originator

## Keywording

Provides category keywords, their type, and reference source.

<b>Topic</b>	economy
<b>Gemet Keyword (1)</b>	employment (eng ); Beschäftigung (ger ); emploi (fre ); impiego (ita ); zaposlitev, služba (slv ); GEMET: 2683 (original );
<b>Gemet Keyword (2)</b>	GEMET - GEneral Multilingual Environmental Thesaurus (eng );

## Spatial Data

<b>Representation</b>	textTable
-----------------------	-----------

## Temporal extent

Date and time for the content of the dataset. Non-continuous and varying in the different countries.

<b>Time period</b>	Time begin: 1990 Time end: 2001
--------------------	---------------------------------

## Data quality



Provides overall assessment of quality of a resource(s).

<b>Scope level</b>	nonGeographicDataset
<b>Lineage statement</b>	AT Statistik Austria (1991/2001): Volkszählung. CH Bundesamt für Statistik (1990/2000): Eidgenössische Volkszählung. DE no data available FR INSEE (1990/1999): Recensement de la population. IT ISTAT (1991): 13° Censimento generale della popolazione e delle abitazioni. ISTAT (2001): 8° Censimento dell'industria e dei servizi; 14° Censimento generale della popolazione e delle abitazioni. LI Amt für Volkswirtschaft (1990/2000): Volkszählung. SI no data available

#### Distribution Info

Information about the distributor of and options for obtaining the resource.

<b>Format</b>	csv
---------------	-----

#### Distributor address

Party from whom the resource may be obtained. This list need not be exhaustive.

<b>Individual name</b>	Prof. Dr. Ulrike Tappeiner
<b>Organisation name</b>	EURAC - Institute for Alpine Environment
<b>Position name</b>	Head of Institute
<b>Role</b>	originator

#### Distribution Order Process: Fees

Fees and terms for retrieving the resource. Include monetary units (as specified in ISO 4217).

<b>ISO Name</b>	Euro
-----------------	------

#### Resource constraints, Specific usage and maintenance

<b>Maintenance and update frequency</b>	notPlanned
---	------------


#### Metadata

Defines metadata about a resource or resources.

<b>Language</b>	eng
<b>Date stamp</b>	2007-10-17T11:53:30Z

#### Metadata extension information

<b>extension online resource</b>	<a href="http://ISO19115_UGV_Profile_Version1.0">http://ISO19115_UGV_Profile_Version1.0</a>
<b>Name</b>	ISO19115 UGV
<b>Description</b>	Metadataprofile used for metadata in the UOK (UmweltObjektKatalog) of the Bavarian State Ministry of the Environment, Public Health and Consumer Protection



## Documentation DIAMONT Metadata

derived from DIAMONT Database [www.diamont-database.eu](http://www.diamont-database.eu)



This project has received  
European Regional  
Development Funding  
through the INTERREG III B  
Community Initiative



Federal Ministry for the  
Environment, Nature Conservation  
and Nuclear Safety



Bavarian State  
Ministry of the  
Environment,  
Public Health  
and Consumer  
Protection

**Interreg III B**

### Citation

Basic information about the resource(s) to which the metadata applies

<b>Title:</b>	Agricultural structure
<b>Alternate title:</b>	Change in the Number of Farms [34]
<b>Date</b>	2008-04-30
<b>Date type</b>	publication
<b>Abstract</b>	For reasons of landscape characteristics, agriculture in the Alps suffers from higher costs in absolute terms compared to other regions. This means that changes such as deregulation of markets for agricultural produce, intra-European competition in the wake of EU expansion eastwards as well as deregulation of national markets lead to major structural changes. A classic indicator for capturing this structural change is the number of agricultural businesses.
<b>Purpose</b>	Interreg IIIb Alpine Space: Project DIAMONT
<b>Status</b>	completed
<b>Language</b>	eng

### Responsible party (1)

Identification of, and means of communication with, person(s)  
and organization(s) associated with the resource(s).

<b>Individual name</b>	Prof. Dr. Ulrike Tappeiner
<b>Organisation name</b>	EURAC - Institute for Alpine Environment
<b>Position name</b>	Head of Institute
<b>Role (1)</b>	originator

### Keywording

Provides category keywords, their type, and reference source.

<b>Topic</b>	economy
<b>Gemet Keyword (1)</b>	agricultural economics (eng ); Agrarökonomie (ger ); economie agricole (fre ); economia agraria (ita ); agrarna ekonomika (slv ); GEMET: 193 (original );
<b>Gemet Keyword (2)</b>	agriculture (eng ); Landwirtschaft (ger ); agriculture (fre ); agricoltura (ita ); kmetijstvo (slv ); GEMET: 232 (original );
<b>Gemet Keyword (3)</b>	GEMET - GEneral Multilingual Environmental Thesaurus (eng );

### Spatial Data

<b>Representation</b>	textTable
-----------------------	-----------

### Temporal extent

Date and time for the content of the dataset. Non-continuous and varying in the different countries.

<b>Time period</b>	Time begin: 1988 Time end: 2003
--------------------	---------------------------------

Data quality	
Provides overall assessment of quality of a resource(s).	
Scope level	nonGeographicDataset
Lineage statement	AT "Statistik Austria (1990): Land- und Forstwirtschaftliche Betriebszählung. Statistik Austria (1999): Agrarstrukturhebung." CH "Bundesamt für Statistik (1990): Eidgenössische Landwirtschaftszählung. Bundesamt für Statistik (2000): Eigenössische Betriebszählung im 1. Wirtschaftssektor." DE Bayerisches Landesamt für Statistik und Datenverarbeitung (1991/2003): Allgemeine Agrarstrukturhebung. FR Agreste (1988/2000): Recensement agricole; special analysis. IT ISTAT (1990/2000): Censimento generale dell'agricoltura. LI "Amt für Volkswirtschaft (1990): Liechtensteinische Landwirtschaftszählung. Amt für Volkswirtschaft (2000): Landwirtschaftliche Betriebszählung." SI "Statisti&#269;ni urad Republike Slovenije (1991): Popis prebivalstva. Statisti&#269;ni urad Republike Slovenije (2000): Popis kmetijstva."
Distribution Info	
Information about the distributor of and options for obtaining the resource.	
Format	csv
Distributor address	
Party from whom the resource may be obtained. This list need not be exhaustive.	
Individual name	Prof. Dr. Ulrike Tappeiner
Organisation name	EURAC - Institute for Alpine Environment
Position name	Head of Institute
Role	originator
Distribution Order Process: Fees	
Fees and terms for retrieving the resource. Include monetary units (as specified in ISO 4217).	
ISO Name	Euro
Resource constraints, Specific usage and maintenance	
Maintenance and update frequency	notPlanned
Metadata	
Defines metadata about a resource or resources.	
Language	eng
Date stamp	2007-10-17T11:53:30Z
Metadata extension information	
extension online resource	<a href="http://ISO19115_UGV_Profile_Version1.0">http://ISO19115_UGV_Profile_Version1.0</a>
Name	ISO19115 UGV
Description	Metadataprofile used for metadata in the UOK (UmweltObjektKatalog) of the Bavarian State Ministry of the Environment, Public Health and Consumer Protection



## Documentation DIAMONT Metadata

derived from DIAMONT Database [www.diamont-database.eu](http://www.diamont-database.eu)



This project has received  
European Regional  
Development Funding  
through the INTERREG III B  
Community Initiative



Federal Ministry for the  
Environment, Nature Conservation  
and Nuclear Safety



Bavarian State  
Ministry of the  
Environment,  
Public Health  
and Consumer  
Protection

Interreg III B

### Citation

Basic information about the resource(s) to which the metadata applies

<b>Title:</b>	Agricultural structure
<b>Alternate title:</b>	Change in Used Agricultural Area [35]
<b>Date</b>	2008-04-30
<b>Date type</b>	publication
<b>Abstract</b>	In recent decades, mountain agriculture has lost much of its significance. The main reasons for this are unfavourable conditions such as a shortened vegetation period and difficult terrain with steep slopes and small arable plots, which incur higher production costs. Mountain agriculture can therefore not compete in national and international markets. Thus, from the 1950s onwards, marginal land with low yields has successively been taken out of agricultural use.
<b>Purpose</b>	Interreg IIIb Alpine Space: Project DIAMONT
<b>Status</b>	completed
<b>Language</b>	eng

### Responsible party (1)

Identification of, and means of communication with, person(s)  
and organization(s) associated with the resource(s).

<b>Individual name</b>	Prof. Dr. Ulrike Tappeiner
<b>Organisation name</b>	EURAC - Institute for Alpine Environment
<b>Position name</b>	Head of Institute
<b>Role (1)</b>	originator

### Keywording

Provides category keywords, their type, and reference source.

<b>Topic</b>	economy
<b>Gemet Keyword (1)</b>	agricultural management (eng ); Agrarmanagement (ger ); gestion agricole (fre ); gestione agricola (ita ); kmetijsko gospodarjenje (slv ); GEMET: 208 (original );
<b>Gemet Keyword (2)</b>	environmental policy (eng ); Umweltpolitik (ger ); politique de l'environnement (fre ); politica ambientale (ita ); politika varstva okolja, okoljska politika (slv ); GEMET: 2892 (original );
<b>Gemet Keyword (3)</b>	agriculture (eng ); Landwirtschaft (ger ); agriculture (fre ); agricoltura (ita ); kmetijstvo (slv ); GEMET: 232 (original );
<b>Gemet Keyword (4)</b>	employment (eng ); Beschäftigung (ger ); emploi (fre ); impiego (ita ); zaposlitev, služba (slv ); GEMET: 2683 (original );
<b>Gemet Keyword (5)</b>	GEMET - GEneral Multilingual Environmental Thesaurus (eng );

### Spatial Data

<b>Representation</b>	textTable
-----------------------	-----------

#### Temporal extent

Date and time for the content of the dataset. Non-continuous and varying in the different countries.

<b>Time period</b>	Time begin: 1988 Time end: 2001
--------------------	---------------------------------

#### Data quality

Provides overall assessment of quality of a resource(s).

<b>Scope level</b>	nonGeographicDataset
--------------------	----------------------

<b>Lineage statement</b>	AT "Statistik Austria (1990): Land- und Forstwirtschaftliche Betriebszählung. Statistik Austria (1999): Agrarstrukturerhebung." CH Bundesamt für Statistik (1992-1997): Arealstatistik DE Bayerisches Landesamt für Statistik und Datenverarbeitung (1992/2001): Allgemeine Agrarstrukturerhebung. FR Agreste (1988/2000): Recensement agricole, special analysis. IT ISTAT (1991/2000): Censimento generale dell'agricoltura. LI "Amt für Volkswirtschaft (1990): Liechtensteinische Landwirtschaftszählung. Amt für Volkswirtschaft (2000): Landwirtschaftliche Betriebszählung." SI Statisti&#269;ni urad Republike Slovenije (2000): Popis kmetijstva.
--------------------------	--

#### Distribution Info

Information about the distributor of and options for obtaining the resource.

<b>Format</b>	csv
---------------	-----

#### Distributor address

Party from whom the resource may be obtained. This list need not be exhaustive.

<b>Individual name</b>	Prof. Dr. Ulrike Tappeiner
<b>Organisation name</b>	EURAC - Institute for Alpine Environment
<b>Position name</b>	Head of Institute
<b>Role</b>	originator

#### Distribution Order Process: Fees

Fees and terms for retrieving the resource. Include monetary units (as specified in ISO 4217).

<b>ISO Name</b>	Euro
-----------------	------

#### Resource constraints, Specific usage and maintenance

<b>Maintenance and update frequency</b>	notPlanned
---	------------

#### Metadata

Defines metadata about a resource or resources.

<b>Language</b>	eng
<b>Date stamp</b>	2007-10-17T11:53:30Z

#### Metadata extension information

<b>extension online resource</b>	<a href="http://ISO19115_UGV_Profile_Version1.0">http://ISO19115_UGV_Profile_Version1.0</a>
<b>Name</b>	ISO19115 UGV
<b>Description</b>	Metadataprofile used for metadata in the UOK (UmweltObjektKatalog) of the Bavarian State Ministry of the Environment, Public Health and Consumer Protection



## Documentation DIAMONT Metadata

derived from DIAMONT Database [www.diamont-database.eu](http://www.diamont-database.eu)



This project has received  
European Regional  
Development Funding  
through the INTERREG III B  
Community Initiative



Federal Ministry for the  
Environment, Nature Conservation  
and Nuclear Safety



Bavarian State  
Ministry of the  
Environment,  
Public Health  
and Consumer  
Protection

Interreg III B

### Citation

Basic information about the resource(s) to which the metadata applies

<b>Title:</b>	Commuter flows
<b>Alternate title:</b>	Commuter Balance [26]
<b>Date</b>	2008-04-30
<b>Date type</b>	publication
<b>Abstract</b>	Comparing incoming with outgoing commuter flows enables a more detailed analysis of the role of Alpine municipalities in terms of labour supply, a major functionality for regional development. Jobs concentrate in certain municipalities, which play the role of employment hubs and form the cores of Labour Market Regions made up of sets of municipalities for which they provide jobs. But commuting can develop as a complex system with reverse flows from centres and flows between non-central municipalities, which can be secondary poles of employment. Outside Labour Market Regions, commuter balance can also be positive in municipalities which are local service centres, since they have more jobs than one would expect from their resident population.
<b>Purpose</b>	Interreg IIIb Alpine Space: Project DIAMONT
<b>Status</b>	completed
<b>Language</b>	eng

### Responsible party (1)

Identification of, and means of communication with, person(s)  
and organization(s) associated with the resource(s).

<b>Individual name</b>	Prof. Dr. Ulrike Tappeiner
<b>Organisation name</b>	EURAC - Institute for Alpine Environment
<b>Position name</b>	Head of Institute
<b>Role (1)</b>	originator

### Keywording

Provides category keywords, their type, and reference source.

<b>Topic</b>	economy
<b>Gemet Keyword (1)</b>	traffic (eng ); Verkehr (ger ); trafic (fre ); traffico (ita ); promet (slv ); GEMET: 8582 (original );
<b>Gemet Keyword (2)</b>	employment (eng ); Beschäftigung (ger ); emploi (fre ); impiego (ita ); zaposlitev, služba (slv ); GEMET: 2683 (original );
<b>Gemet Keyword (3)</b>	GEMET - GEneral Multilingual Environmental Thesaurus (eng );

### Spatial Data

<b>Representation</b>	textTable
-----------------------	-----------

### Temporal extent

Date and time for the content of the dataset. Non-continuous and varying in the different countries.

<b>Time period</b>	Time begin: 1999 Time end: 2002
--------------------	---------------------------------

### Data quality

Provides overall assessment of quality of a resource(s).

<b>Scope level</b>	nonGeographicDataset
<b>Lineage statement</b>	AT Statistik Austria (2001): Volkszählung (some data provided via GALPIS). CH Bundesamt für Statistik (2000): Eidgenössische Volkszählung. DE no data available FR INSEE (1999): Recensement de la population. IT ISTAT (2001): 14° Censimento generale della popolazione e delle abitazioni. LI Amt für Volkswirtschaft (2000): Volkszählung. SI Statisti&#269;ni urad Republike Slovenije (2002): Popis prebivalstva.

### Distribution Info

Information about the distributor of and options for obtaining the resource.

<b>Format</b>	csv
---------------	-----

### Distributor address

Party from whom the resource may be obtained. This list need not be exhaustive.

<b>Individual name</b>	Prof. Dr. Ulrike Tappeiner
<b>Organisation name</b>	EURAC - Institute for Alpine Environment
<b>Position name</b>	Head of Institute
<b>Role</b>	originator

### Distribution Order Process: Fees

Fees and terms for retrieving the resource. Include monetary units (as specified in ISO 4217).

<b>ISO Name</b>	Euro
-----------------	------

### Resource constraints, Specific usage and maintenance

<b>Maintenance and update frequency</b>	notPlanned
---	------------

### Metadata

Defines metadata about a resource or resources.

<b>Language</b>	eng
<b>Date stamp</b>	2007-10-17T11:53:30Z

### Metadata extension information

<b>extension online resource</b>	<a href="http://ISO19115_UGV_Profile_Version1.0">http://ISO19115_UGV_Profile_Version1.0</a>
<b>Name</b>	ISO19115 UGV
<b>Description</b>	Metadataprofile used for metadata in the UOK (UmweltObjektKatalog) of the Bavarian State Ministry of the Environment, Public Health and Consumer Protection



## Documentation DIAMONT Metadata

derived from DIAMONT Database [www.diamont-database.eu](http://www.diamont-database.eu)



This project has received  
European Regional  
Development Funding  
through the INTERREG III B  
Community Initiative



Interreg III B



Federal Ministry for the  
Environment, Nature Conservation  
and Nuclear Safety



Bavarian State  
Ministry of the  
Environment,  
Public Health  
and Consumer  
Protection

### Citation

Basic information about the resource(s) to which the metadata applies

<b>Title:</b>	Landscape fragmentation
<b>Alternate title:</b>	Effective Mesh Size of Agricultural, Near-natural and Natural Areas [75]
<b>Date</b>	2008-04-30
<b>Date type</b>	publication
<b>Abstract</b>	The development of the transport and settlement infrastructure increasingly comes to shape the Alpine landscape. In Switzerland, for example, a bigger increase was recorded in settlement and transport infrastructure areas over the past 50 years than in the previous 2000 years. Between 1990 and 2003, public passenger transport in Austria increased by ca. 21% and private car traffic by 30%. In the same period, freight traffic rose by 58%, with road freight traffic accounting for about 67%. Such developments result in a massive increase in transport infrastructure and have a considerable impact on animal species living in the wild. The dissection of the landscape is considered a major reason for the alarming decline in the numbers of many wild animal species.
<b>Purpose</b>	Interreg IIIb Alpine Space: Project DIAMONT
<b>Status</b>	completed
<b>Language</b>	eng

### Responsible party (1)

Identification of, and means of communication with, person(s)  
and organization(s) associated with the resource(s).

<b>Individual name</b>	Prof. Dr. Ulrike Tappeiner
<b>Organisation name</b>	EURAC - Institute for Alpine Environment
<b>Position name</b>	Head of Institute
<b>Role (1)</b>	originator

### Keywording

Provides category keywords, their type, and reference source.

<b>Topic</b>	environment
<b>Gemet Keyword (1)</b>	environmental impact of transport (eng ); Umweltbelastung durch Verkehr (ger ); impact des transports sur l'environnement (fre ); impatto ambientale dei trasporti (ita ); vpliv prometa na okolje (slv ); GEMET: 2840 (original );
<b>Gemet Keyword (2)</b>	GEMET - GEneral Multilingual Environmental Thesaurus (eng );

### Spatial Data

<b>Representation</b>	textTable
-----------------------	-----------

### Temporal extent



Date and time for the content of the dataset. Non-continuous and varying in the different countries.

<b>Time period</b>	Time begin: 2005 Time end: 2006
--------------------	---------------------------------

#### Data quality

Provides overall assessment of quality of a resource(s).

<b>Scope level</b>	nonGeographicDataset
<b>Lineage statement</b>	AT - DE - FR - IT - LI EuroGeographics (2005): Seamless Administrative Boundaries of Europe (SABE2004 v1.0). European Environment Agency (2005): Corine land cover 2000 (CLC2000) 100 m. Tele Atlas Austria GmbH (2006): Multinet Vs. 2006.04. CH EuroGeographics (2005): Seamless Administrative Boundaries of Europe (SABE2004 v1.0). European Environment Agency (2005): Corine land cover (CLC1990) Switzerland. Tele Atlas Austria GmbH (2006): Multinet Vs. 2006.04. SI EuroGeographics (2005): EuroGlobalMap (EGM) v. 1.1. EuroGeographics (2005): Seamless Administrative Boundaries of Europe (SABE2004 v1.0). European Environment Agency (2005): Corine land cover 2000 (CLC2000) 100 m.

#### Distribution Info

Information about the distributor of and options for obtaining the resource.

<b>Format</b>	csv
---------------	-----

#### Distributor address

Party from whom the resource may be obtained. This list need not be exhaustive.

<b>Individual name</b>	Prof. Dr. Ulrike Tappeiner
<b>Organisation name</b>	EURAC - Institute for Alpine Environment
<b>Position name</b>	Head of Institute
<b>Role</b>	originator

#### Distribution Order Process: Fees

Fees and terms for retrieving the resource. Include monetary units (as specified in ISO 4217).

<b>ISO Name</b>	Euro
-----------------	------

#### Resource constraints, Specific usage and maintenance

<b>Maintenance and update frequency</b>	notPlanned
---	------------

#### Metadata

Defines metadata about a resource or resources.

<b>Language</b>	eng
<b>Date stamp</b>	2007-10-17T11:53:30Z

#### Metadata extension information

<b>extension online resource</b>	<a href="http://ISO19115_UGV_Profile_Version1.0">http://ISO19115_UGV_Profile_Version1.0</a>
<b>Name</b>	ISO19115 UGV
<b>Description</b>	Metadataprofile used for metadata in the UOK (UmweltObjektKatalog) of the Bavarian State Ministry of the Environment, Public Health and Consumer Protection



## Documentation DIAMONT Metadata

derived from DIAMONT Database [www.diamont-database.eu](http://www.diamont-database.eu)



This project has received  
European Regional  
Development Funding  
through the INTERREG III B  
Community Initiative



Federal Ministry for the  
Environment, Nature Conservation  
and Nuclear Safety



Bavarian State  
Ministry of the  
Environment,  
Public Health  
and Consumer  
Protection

Interreg III B

### Citation

Basic information about the resource(s) to which the metadata applies

<b>Title:</b>	Landscape fragmentation
<b>Alternate title:</b>	Effective Mesh Size of Near-natural and Natural Areas [76]
<b>Date</b>	2008-04-30
<b>Date type</b>	publication
<b>Abstract</b>	The effective mesh size helps to quantify the dissection of landscapes and is based on the possibility of two randomly selected points within a region not being separated by roads, railway lines or settlements. The effective mesh size therefore returns the average size of undissected spaces per relational unit (here: the municipality).
<b>Purpose</b>	Interreg IIIb Alpine Space: Project DIAMONT
<b>Status</b>	completed
<b>Language</b>	eng

### Responsible party (1)

Identification of, and means of communication with, person(s)  
and organization(s) associated with the resource(s).

<b>Individual name</b>	Prof. Dr. Ulrike Tappeiner
<b>Organisation name</b>	EURAC - Institute for Alpine Environment
<b>Position name</b>	Head of Institute
<b>Role (1)</b>	originator

### Keywording

Provides category keywords, their type, and reference source.

<b>Topic</b>	environment
<b>Gemet Keyword (1)</b>	natural area (eng ); Naturgebiet (ger ); espace naturel (fre ); area naturale (ita ); naravno obmo#je (slv ); GEMET: 5494 (original );
<b>Gemet Keyword (2)</b>	environmental impact of transport (eng ); Umweltbelastung durch Verkehr (ger ); impact des transports sur l'environnement (fre ); impatto ambientale dei trasporti (ita ); vpliv prometa na okolje (slv ); GEMET: 2840 (original );
<b>Gemet Keyword (3)</b>	GEMET - GEneral Multilingual Environmental Thesaurus (eng );

### Spatial Data

<b>Representation</b>	textTable
-----------------------	-----------

### Temporal extent

Date and time for the content of the dataset. Non-continuous and varying in the different countries.

<b>Time period</b>	Time begin: 2005 Time end: 2006
--------------------	---------------------------------

### Data quality

Provides overall assessment of quality of a resource(s).

<b>Scope level</b>	nonGeographicDataset
<b>Lineage statement</b>	AT - DE - FR - IT - LI EuroGeographics (2005): Seamless Administrative Boundaries of Europe (SABE2004 v1.0). European Environment Agency (2005): Corine land cover 2000 (CLC2000) 100 m. Tele Atlas Austria GmbH (2006): Multinet Vs. 2006.04. CH EuroGeographics (2005): Seamless Administrative Boundaries of Europe (SABE2004 v1.0). European Environment Agency (2005): Corine land cover (CLC1990) Switzerland. Tele Atlas Austria GmbH (2006): Multinet Vs. 2006.04. SI EuroGeographics (2005): EuroGlobalMap (EGM) v. 1.1. EuroGeographics (2005): Seamless Administrative Boundaries of Europe (SABE2004 v1.0). European Environment Agency (2005): Corine land cover 2000 (CLC2000) 100 m.

#### **Distribution Info**

Information about the distributor of and options for obtaining the resource.

<b>Format</b>	csv
---------------	-----

#### **Distributor address**

Party from whom the resource may be obtained. This list need not be exhaustive.

<b>Individual name</b>	Prof. Dr. Ulrike Tappeiner
<b>Organisation name</b>	EURAC - Institute for Alpine Environment
<b>Position name</b>	Head of Institute
<b>Role</b>	originator

#### **Distribution Order Process: Fees**

Fees and terms for retrieving the resource. Include monetary units (as specified in ISO 4217).

<b>ISO Name</b>	Euro
-----------------	------

#### **Resource constraints, Specific usage and maintenance**

<b>Maintenance and update frequency</b>	notPlanned
---	------------

#### **Metadata**

Defines metadata about a resource or resources.

<b>Language</b>	eng
<b>Date stamp</b>	2007-10-17T11:53:30Z

#### **Metadata extension information**

<b>extension online resource</b>	<a href="http://ISO19115_UGV_Profile_Version1.0">http://ISO19115_UGV_Profile_Version1.0</a>
<b>Name</b>	ISO19115 UGV
<b>Description</b>	Metadataprofile used for metadata in the UOK (UmweltObjektKatalog) of the Bavarian State Ministry of the Environment, Public Health and Consumer Protection



## Documentation DIAMONT Metadata

derived from DIAMONT Database [www.diamont-database.eu](http://www.diamont-database.eu)



This project has received  
European Regional  
Development Funding  
through the INTERREG III B  
Community Initiative



Federal Ministry for the  
Environment, Nature Conservation  
and Nuclear Safety



Bavarian State  
Ministry of the  
Environment,  
Public Health  
and Consumer  
Protection

Interreg III B

### Citation

Basic information about the resource(s) to which the metadata applies

<b>Title:</b>	Labour market and Employment
<b>Alternate title:</b>	Employment Rate [1]
<b>Date</b>	2008-04-30
<b>Date type</b>	publication
<b>Abstract</b>	The employment rate is the proportion of employed residents among those of working age (15 to 64 years). It reflects the capacity of an economy to use its labour resources efficiently. A high employment rate often guarantees the social stability of a country and, since employment is the main source of revenue for the majority of people, it is the main means of fighting poverty. The employment rate is therefore a very relevant indicator for sustainable development and a key indicator for employment policy: the Lisbon European Council (March 2000) noted that its overall aim should be to raise the employment rate in the EU from an average of 61% in the year 2000 to as near to 70% as possible by 2010, particularly through an increase in the participation of women.
<b>Purpose</b>	Interreg IIIb Alpine Space: Project DIAMONT
<b>Status</b>	completed
<b>Language</b>	eng

### Responsible party (1)

Identification of, and means of communication with, person(s)  
and organization(s) associated with the resource(s).

<b>Individual name</b>	Prof. Dr. Ulrike Tappeiner
<b>Organisation name</b>	EURAC - Institute for Alpine Environment
<b>Position name</b>	Head of Institute
<b>Role (1)</b>	originator

### Keywording

Provides category keywords, their type, and reference source.

<b>Topic</b>	economy
<b>Gemet Keyword (1)</b>	employment (eng ); Beschäftigung (ger ); emploi (fre ); impiego (ita ); zaposlitev, služba (slv ); GEMET: 2683 (original );
<b>Gemet Keyword (2)</b>	GEMET - GEneral Multilingual Environmental Thesaurus (eng );

### Spatial Data

<b>Representation</b>	textTable
-----------------------	-----------

### Temporal extent

Date and time for the content of the dataset. Non-continuous and varying in the different countries.

<b>Time period</b>	Time begin: 1999 Time end: 2002
--------------------	---------------------------------

#### Data quality

Provides overall assessment of quality of a resource(s).

<b>Scope level</b>	nonGeographicDataset
--------------------	----------------------

<b>Lineage statement</b>	AT Statistik Austria (2001): Volkszählung (some data provided via GALPIS). CH Bundesamt für Statistik (2000): Eidgenössische Volkszählung. DE no data available FR INSEE (1999): Recensement de la population. IT ISTAT (2001): 14° Censimento generale della popolazione e delle abitazioni. LI Amt für Volkswirtschaft (2000): Volkszählung. SI Statisti&#269;ni urad Republike Slovenije (2002): Popis prebivalstva.
--------------------------	---

#### Distribution Info

Information about the distributor of and options for obtaining the resource.

<b>Format</b>	csv
---------------	-----

#### Distributor address

Party from whom the resource may be obtained. This list need not be exhaustive.

<b>Individual name</b>	Prof. Dr. Ulrike Tappeiner
<b>Organisation name</b>	EURAC - Institute for Alpine Environment
<b>Position name</b>	Head of Institute
<b>Role</b>	originator

#### Distribution Order Process: Fees

Fees and terms for retrieving the resource. Include monetary units (as specified in ISO 4217).

<b>ISO Name</b>	Euro
-----------------	------

#### Resource constraints, Specific usage and maintenance

<b>Maintenance and update frequency</b>	notPlanned
---	------------

#### Metadata

Defines metadata about a resource or resources.

<b>Language</b>	eng
<b>Date stamp</b>	2007-10-17T11:53:30Z

#### Metadata extension information

<b>extension online resource</b>	<a href="http://ISO19115_UGV_Profile_Version1.0">http://ISO19115_UGV_Profile_Version1.0</a>
<b>Name</b>	ISO19115 UGV
<b>Description</b>	Metadataprofile used for metadata in the UOK (UmweltObjektKatalog) of the Bavarian State Ministry of the Environment, Public Health and Consumer Protection



## Documentation DIAMONT Metadata

derived from DIAMONT Database [www.diamont-database.eu](http://www.diamont-database.eu)



This project has received  
European Regional  
Development Funding  
through the INTERREG III B  
Community Initiative



Federal Ministry for the  
Environment, Nature Conservation  
and Nuclear Safety



Bavarian State  
Ministry of the  
Environment,  
Public Health  
and Consumer  
Protection

Interreg III B

### Citation

Basic information about the resource(s) to which the metadata applies

<b>Title:</b>	Labour market situation
<b>Alternate title:</b>	Employment Rate of Older People [14]
<b>Date</b>	2008-04-30
<b>Date type</b>	publication
<b>Abstract</b>	Differences in employment rates within the Alps are especially marked for two social groups, women and older persons (aged 55+). Legal retirement ages differ from one country to another; besides, depending on personal choices, older workers may wish to retire earlier if they can afford it. Unemployment rates are higher for older workers, who are more exposed to the risk of unemployment because of limited opportunities for finding new types of employment or for moving to find jobs in other regions. Where the economy proves clearly unable to provide employment for older workers, they retire and try to get social payments to help them overcome this difficult situation. That is why low employment rates for older workers are currently interpreted as revealing weaknesses in the economy and social imbalances. Several causes, notably an ageing population, conspire to steer public policies # with varying success # towards keeping older workers economically active.
<b>Purpose</b>	Interreg IIIb Alpine Space: Project DIAMONT
<b>Status</b>	completed
<b>Language</b>	eng

### Responsible party (1)

Identification of, and means of communication with, person(s)  
and organization(s) associated with the resource(s).

<b>Individual name</b>	Prof. Dr. Ulrike Tappeiner
<b>Organisation name</b>	EURAC - Institute for Alpine Environment
<b>Position name</b>	Head of Institute
<b>Role (1)</b>	originator

### Keywording

Provides category keywords, their type, and reference source.

<b>Topic</b>	economy
<b>Gemet Keyword (1)</b>	employment (eng ); Beschäftigung (ger ); emploi (fre ); impiego (ita ); zaposlitev, služba (slv ); GEMET: 2683 (original );
<b>Gemet Keyword (2)</b>	GEMET - GEneral Multilingual Environmental Thesaurus (eng );

### Spatial Data

<b>Representation</b>	textTable
-----------------------	-----------

### Temporal extent

Date and time for the content of the dataset. Non-continuous and varying in the different countries.

<b>Time period</b>	Time begin: 1999 Time end: 2002
--------------------	---------------------------------

### Data quality

Provides overall assessment of quality of a resource(s).

<b>Scope level</b>	nonGeographicDataset
<b>Lineage statement</b>	AT Statistik Austria (2001): Volkszählung (some data provided via GALPIS). CH Bundesamt für Statistik (2000): Eidgenössische Volkszählung. DE no data available FR INSEE (1999): Recensement de la population. IT ISTAT (2001): 14° Censimento generale della popolazione e delle abitazioni. LI Amt für Volkswirtschaft (2000): Volkszählung. SI Statisti&#269;ni urad Republike Slovenije (2002): Popis prebivalstva.

### Distribution Info

Information about the distributor of and options for obtaining the resource.

<b>Format</b>	csv
---------------	-----

### Distributor address

Party from whom the resource may be obtained. This list need not be exhaustive.

<b>Individual name</b>	Prof. Dr. Ulrike Tappeiner
<b>Organisation name</b>	EURAC - Institute for Alpine Environment
<b>Position name</b>	Head of Institute
<b>Role</b>	originator

### Distribution Order Process: Fees

Fees and terms for retrieving the resource. Include monetary units (as specified in ISO 4217).

<b>ISO Name</b>	Euro
-----------------	------

### Resource constraints, Specific usage and maintenance

<b>Maintenance and update frequency</b>	notPlanned
---	------------

### Metadata

Defines metadata about a resource or resources.

<b>Language</b>	eng
<b>Date stamp</b>	2007-10-17T11:53:30Z

### Metadata extension information

<b>extension online resource</b>	<a href="http://ISO19115_UGV_Profile_Version1.0">http://ISO19115_UGV_Profile_Version1.0</a>
<b>Name</b>	ISO19115 UGV
<b>Description</b>	Metadataprofile used for metadata in the UOK (UmweltObjektKatalog) of the Bavarian State Ministry of the Environment, Public Health and Consumer Protection



## Documentation DIAMONT Metadata

derived from DIAMONT Database [www.diamont-database.eu](http://www.diamont-database.eu)



This project has received  
European Regional  
Development Funding  
through the INTERREG III B  
Community Initiative



Interreg III B



Federal Ministry for the  
Environment, Nature Conservation  
and Nuclear Safety



Bavarian State  
Ministry of the  
Environment,  
Public Health  
and Consumer  
Protection

### Citation

Basic information about the resource(s) to which the metadata applies

<b>Title:</b>	Business structure
<b>Alternate title:</b>	Enterprise Density [24]
<b>Date</b>	2008-04-30
<b>Date type</b>	publication
<b>Abstract</b>	The ratio of secondary and tertiary sector enterprises to total population contains four kinds of information: first, it is determined by the labour force participation rate. Secondly, it is influenced by the number of people working in agriculture. The third factor reflects the degree of #centrality# of a municipality, as inhabitants relate to their place of residence, but the number of enterprises relates to the place of work. The last factor is one of size: municipalities with high values have a smaller average size of enterprises than those with low values. Such a mix of relevant impact factors makes it difficult to interpret this indicator.
<b>Purpose</b>	Interreg IIIb Alpine Space: Project DIAMONT
<b>Status</b>	completed
<b>Language</b>	eng

### Responsible party (1)

Identification of, and means of communication with, person(s)  
and organization(s) associated with the resource(s).

<b>Individual name</b>	Prof. Dr. Ulrike Tappeiner
<b>Organisation name</b>	EURAC - Institute for Alpine Environment
<b>Position name</b>	Head of Institute
<b>Role (1)</b>	originator

### Keywording

Provides category keywords, their type, and reference source.

<b>Topic</b>	economy
<b>Gemet Keyword (1)</b>	business (eng ); Kommerzielle Aktivität (ger ); entreprise (fre ); impresa (ita ); posel/delo, dejavnost/poklic, podjetje/firma (slv ); GEMET: 1084 (original );
<b>Gemet Keyword (2)</b>	economic activity (eng ); Ökonomische Aktivität (ger ); activité économique (fre ); attività economica (ita ); gospodarska dejavnost (slv ); GEMET: 2476 (original );
<b>Gemet Keyword (3)</b>	GEMET - GEneral Multilingual Environmental Thesaurus (eng );

### Spatial Data


<b>Representation</b>	textTable
-----------------------	-----------

### Temporal extent

Date and time for the content of the dataset. Non-continuous and varying in the different countries.



<b>Time period</b>	Time begin: 1999 Time end: 2002
<b>Data quality</b> Provides overall assessment of quality of a resource(s).	
<b>Scope level</b>	nonGeographicDataset
<b>Lineage statement</b>	AT Statistik Austria (2001): Arbeitsstättenzählung; Volkszählung (data provided via GALPIS). CH Bundesamt für Statistik (2000): Eidgenössische Volkszählung. Eidgenössisches Departement des Innern (2001): Betriebszählung. DE no data available FR INSEE (1999): Recensement de la population; SIRENE. IT ISTAT (2001): 8° Censimento dell'industria e dei servizi; 14° Censimento generale della popolazione e delle abitazioni. LI Amt für Volkswirtschaft (2000): Volkszählung. SI Statisti&#269;ni urad Republike Slovenije (2002): Popis prebivalstva; Poslovni register Slovenije.
<b>Distribution Info</b> Information about the distributor of and options for obtaining the resource.	
<b>Format</b>	csv
<b>Distributor address</b> Party from whom the resource may be obtained. This list need not be exhaustive.	
<b>Individual name</b>	Prof. Dr. Ulrike Tappeiner
<b>Organisation name</b>	EURAC - Institute for Alpine Environment
<b>Position name</b>	Head of Institute
<b>Role</b>	originator
<b>Distribution Order Process: Fees</b> Fees and terms for retrieving the resource. Include monetary units (as specified in ISO 4217).	
<b>ISO Name</b>	Euro
<b>Resource constraints, Specific usage and maintenance</b>	
<b>Maintenance and update frequency</b>	notPlanned
<b>Metadata</b> Defines metadata about a resource or resources.	
<b>Language</b>	eng
<b>Date stamp</b>	2007-10-17T11:53:30Z
<b>Metadata extension information</b>	
<b>extension online resource</b>	<a href="http://ISO19115_UGV_Profile_Version1.0">http://ISO19115_UGV_Profile_Version1.0</a>
<b>Name</b>	ISO19115 UGV
<b>Description</b>	Metadataprofile used for metadata in the UOK (UmweltObjektKatalog) of the Bavarian State Ministry of the Environment, Public Health and Consumer Protection



## Documentation DIAMONT Metadata

derived from DIAMONT Database [www.diamont-database.eu](http://www.diamont-database.eu)



This project has received  
European Regional  
Development Funding  
through the INTERREG III B  
Community Initiative



Federal Ministry for the  
Environment, Nature Conservation  
and Nuclear Safety



Bavarian State  
Ministry of the  
Environment,  
Public Health  
and Consumer  
Protection

Interreg III B

### Citation

Basic information about the resource(s) to which the metadata applies

<b>Title:</b>	Agricultural structure
<b>Alternate title:</b>	Farms Run as a Part-time Concern [30]
<b>Date</b>	2008-04-30
<b>Date type</b>	publication
<b>Abstract</b>	The combination of agriculture with other forms of gainful employment developed at the same time as an economic structure based on a division of labour. Over time the significance of sidelines and other forms of additional income generation in agriculture has shifted repeatedly. As long as farming aimed mainly at self-sufficiency and only surpluses were sold, a smallholding guaranteed survival for many tradespeople. Today the combination of sources of income plays the opposite role: because farming is not profitable enough, another source of income has to be found. Agriculture as a sideline is therefore directly dependent on the general local or regional economy. Stable employment opportunities and good access to rural areas provide a solid basis for part-time farming.
<b>Purpose</b>	Interreg IIIb Alpine Space: Project DIAMONT
<b>Status</b>	completed
<b>Language</b>	eng

### Responsible party (1)

Identification of, and means of communication with, person(s)  
and organization(s) associated with the resource(s).

<b>Individual name</b>	Prof. Dr. Ulrike Tappeiner
<b>Organisation name</b>	EURAC - Institute for Alpine Environment
<b>Position name</b>	Head of Institute
<b>Role (1)</b>	originator

### Keywording

Provides category keywords, their type, and reference source.

<b>Topic</b>	economy
<b>Gemet Keyword (1)</b>	agriculture (eng ); Landwirtschaft (ger ); agriculture (fre ); agricoltura (ita ); kmetijstvo (slv ); GEMET: 232 (original );
<b>Gemet Keyword (2)</b>	employment (eng ); Beschäftigung (ger ); emploi (fre ); impiego (ita ); zaposlitev, služba (slv ); GEMET: 2683 (original );
<b>Gemet Keyword (3)</b>	GEMET - GEneral Multilingual Environmental Thesaurus (eng );

### Spatial Data

<b>Representation</b>	textTable
-----------------------	-----------

### Temporal extent

Date and time for the content of the dataset. Non-continuous and varying in the different countries.

<b>Time period</b>	Time begin: 1999 Time end: 2003
--------------------	---------------------------------

### Data quality

Provides overall assessment of quality of a resource(s).

<b>Scope level</b>	nonGeographicDataset
<b>Lineage statement</b>	AT Statistik Austria (1999): Agrarstrukturhebung. CH Bundesamt für Statistik (2000): Eigenössische Betriebszählung im 1. Wirtschaftssektor. DE Bayerisches Landesamt für Statistik und Datenverarbeitung (2003): Allgemeine Agrarstrukturhebung. FR Agreste (2000): Recensement agricole; special analysis. IT ISTAT (2000): Censimento generale dell'agricoltura. LI Amt für Volkswirtschaft (2000): Landwirtschaftliche Betriebszählung. SI Statisti&#269;ni urad Republike Slovenije (2000): Popis kmetijstva.

### Distribution Info

Information about the distributor of and options for obtaining the resource.

<b>Format</b>	csv
---------------	-----

### Distributor address

Party from whom the resource may be obtained. This list need not be exhaustive.

<b>Individual name</b>	Prof. Dr. Ulrike Tappeiner
<b>Organisation name</b>	EURAC - Institute for Alpine Environment
<b>Position name</b>	Head of Institute
<b>Role</b>	originator

### Distribution Order Process: Fees

Fees and terms for retrieving the resource. Include monetary units (as specified in ISO 4217).

<b>ISO Name</b>	Euro
-----------------	------

### Resource constraints, Specific usage and maintenance

<b>Maintenance and update frequency</b>	notPlanned
---	------------

### Metadata

Defines metadata about a resource or resources.

<b>Language</b>	eng
<b>Date stamp</b>	2007-10-17T11:53:30Z

### Metadata extension information

<b>extension online resource</b>	<a href="http://ISO19115_UGV_Profile_Version1.0">http://ISO19115_UGV_Profile_Version1.0</a>
<b>Name</b>	ISO19115 UGV
<b>Description</b>	Metadataprofile used for metadata in the UOK (UmweltObjektKatalog) of the Bavarian State Ministry of the Environment, Public Health and Consumer Protection



## Documentation DIAMONT Metadata

derived from DIAMONT Database [www.diamont-database.eu](http://www.diamont-database.eu)



This project has received  
European Regional  
Development Funding  
through the INTERREG III B  
Community Initiative



Federal Ministry for the  
Environment, Nature Conservation  
and Nuclear Safety



Bavarian State  
Ministry of the  
Environment,  
Public Health  
and Consumer  
Protection

Interreg III B

### Citation

Basic information about the resource(s) to which the metadata applies

<b>Title:</b>	Labour market and Employment
<b>Alternate title:</b>	Female Employment Rate [5]
<b>Date</b>	2008-04-30
<b>Date type</b>	publication
<b>Abstract</b>	The employment rate of a country is an important socio-economic indicator for the efficient use of human capital and for the extent to which the basic needs of the population are met. For a sustainable development, the labour markets as well as economic and social policy aim for high employment rates. Empirical research explains the variations in female labour market participation by reference to economic and labour market conditions, demographic and socio-cultural settings, as well as to traditional role conditioning, the institutional conditions of childcare and the possibilities for balancing work and family. In the countries of the European Union, the female employment rate is rising, with part-time work and mini-jobs contributing substantially to this increase.
<b>Purpose</b>	Interreg IIIb Alpine Space: Project DIAMONT
<b>Status</b>	completed
<b>Language</b>	eng

### Responsible party (1)

Identification of, and means of communication with, person(s)  
and organization(s) associated with the resource(s).

<b>Individual name</b>	Prof. Dr. Ulrike Tappeiner
<b>Organisation name</b>	EURAC - Institute for Alpine Environment
<b>Position name</b>	Head of Institute
<b>Role (1)</b>	originator

### Keywording

Provides category keywords, their type, and reference source.

<b>Topic</b>	economy
<b>Gemet Keyword (1)</b>	employment structure (eng ); Beschäftigungsstruktur (ger ); structure de l'emploi (fre ); struttura occupazionale (ita ); zaposlitvena struktura (slv ); GEMET: 13338 (original );
<b>Gemet Keyword (2)</b>	employment (eng ); Beschäftigung (ger ); emploi (fre ); impiego (ita ); zaposlitev, služba (slv ); GEMET: 2683 (original );
<b>Gemet Keyword (3)</b>	GEMET - GEneral Multilingual Environmental Thesaurus (eng );

### Spatial Data

<b>Representation</b>	textTable
-----------------------	-----------

#### Temporal extent

Date and time for the content of the dataset. Non-continuous and varying in the different countries.

<b>Time period</b>	Time begin: 1999 Time end: 2002
--------------------	---------------------------------

#### Data quality

Provides overall assessment of quality of a resource(s).

<b>Scope level</b>	nonGeographicDataset
--------------------	----------------------

<b>Lineage statement</b>	AT Statistik Austria (2001): Volkszählung. CH Bundesamt für Statistik (2000): Eidgenössische Volkszählung. DE no data available FR INSEE (1999): Recensement de la population. IT ISTAT (2001): 14° Censimento generale della popolazione e delle abitazioni. LI Amt für Volkswirtschaft (2000): Volkszählung. SI Statisti&#269;ni urad Republike Slovenije (2002): Popis prebivalstva.
--------------------------	---

#### Distribution Info

Information about the distributor of and options for obtaining the resource.

<b>Format</b>	csv
---------------	-----

#### Distributor address

Party from whom the resource may be obtained. This list need not be exhaustive.

<b>Individual name</b>	Prof. Dr. Ulrike Tappeiner
<b>Organisation name</b>	EURAC - Institute for Alpine Environment
<b>Position name</b>	Head of Institute
<b>Role</b>	originator

#### Distribution Order Process: Fees

Fees and terms for retrieving the resource. Include monetary units (as specified in ISO 4217).

<b>ISO Name</b>	Euro
-----------------	------

#### Resource constraints, Specific usage and maintenance

<b>Maintenance and update frequency</b>	notPlanned
---	------------

#### Metadata

Defines metadata about a resource or resources.

<b>Language</b>	eng
<b>Date stamp</b>	2007-10-17T11:53:30Z

#### Metadata extension information

<b>extension online resource</b>	<a href="http://ISO19115_UGV_Profile_Version1.0">http://ISO19115_UGV_Profile_Version1.0</a>
<b>Name</b>	ISO19115 UGV
<b>Description</b>	Metadataprofile used for metadata in the UOK (UmweltObjektKatalog) of the Bavarian State Ministry of the Environment, Public Health and Consumer Protection



## Documentation DIAMONT Metadata

derived from DIAMONT Database [www.diamont-database.eu](http://www.diamont-database.eu)



This project has received  
European Regional  
Development Funding  
through the INTERREG III B  
Community Initiative



Federal Ministry for the  
Environment, Nature Conservation  
and Nuclear Safety



Bavarian State  
Ministry of the  
Environment,  
Public Health  
and Consumer  
Protection

Interreg III B

### Citation

Basic information about the resource(s) to which the metadata applies

<b>Title:</b>	Female employment
<b>Alternate title:</b>	Female Employment Rate in the Age Group 25-45 [13]
<b>Date</b>	2008-04-30
<b>Date type</b>	publication
<b>Abstract</b>	The distribution of female labour market participation over the work-life-cycle and the flexibility of working conditions are among the major themes of the public debate on employment and work. The high and increasing employment rate of women aged between 25 and 45 in the European countries shows that the widespread gendered belief of the responsibility for home and children does not hold any longer. In addition, social policy on the care for children and the elderly as well as family-friendly working arrangements are supporting an increase in the labour market participation of women.
<b>Purpose</b>	Interreg IIIb Alpine Space: Project DIAMONT
<b>Status</b>	completed
<b>Language</b>	eng

### Responsible party (1)

Identification of, and means of communication with, person(s)  
and organization(s) associated with the resource(s).

<b>Individual name</b>	Prof. Dr. Ulrike Tappeiner
<b>Organisation name</b>	EURAC - Institute for Alpine Environment
<b>Position name</b>	Head of Institute
<b>Role (1)</b>	originator

### Keywording

Provides category keywords, their type, and reference source.

<b>Topic</b>	economy
<b>Gemet Keyword (1)</b>	employment (eng ); Beschäftigung (ger ); emploi (fre ); impiego (ita ); zaposlitev, služba (slv ); GEMET: 2683 (original );
<b>Gemet Keyword (2)</b>	GEMET - GEneral Multilingual Environmental Thesaurus (eng );

### Spatial Data

<b>Representation</b>	textTable
-----------------------	-----------

### Temporal extent

Date and time for the content of the dataset. Non-continuous and varying in the different countries.

<b>Time period</b>	Time begin: 1999 Time end: 2002
--------------------	---------------------------------

**Data quality**

Provides overall assessment of quality of a resource(s).

<b>Scope level</b>	nonGeographicDataset
<b>Lineage statement</b>	AT Statistik Austria (2001): Volkszählung. CH Bundesamt für Statistik (2000): Eidgenössische Volkszählung. DE no data available FR INSEE (1999): Recensement de la population. IT ISTAT (2001): 14° Censimento generale della popolazione e delle abitazioni. LI Amt für Volkswirtschaft (2000): Volkszählung. SI Statisti&#269;ni urad Republike Slovenije (2002): Popis prebivalstva.

**Distribution Info**

Information about the distributor of and options for obtaining the resource.

<b>Format</b>	csv
---------------	-----

**Distributor address**

Party from whom the resource may be obtained. This list need not be exhaustive.

<b>Individual name</b>	Prof. Dr. Ulrike Tappeiner
<b>Organisation name</b>	EURAC - Institute for Alpine Environment
<b>Position name</b>	Head of Institute
<b>Role</b>	originator

**Distribution Order Process: Fees**

Fees and terms for retrieving the resource. Include monetary units (as specified in ISO 4217).

<b>ISO Name</b>	Euro
-----------------	------

**Resource constraints, Specific usage and maintenance**

<b>Maintenance and update frequency</b>	notPlanned
---	------------

**Metadata**

Defines metadata about a resource or resources.

<b>Language</b>	eng
<b>Date stamp</b>	2007-10-17T11:53:30Z

**Metadata extension information**

<b>extension online resource</b>	<a href="http://ISO19115_UGV_Profile_Version1.0">http://ISO19115_UGV_Profile_Version1.0</a>
<b>Name</b>	ISO19115 UGV
<b>Description</b>	Metadataprofile used for metadata in the UOK (UmweltObjektKatalog) of the Bavarian State Ministry of the Environment, Public Health and Consumer Protection



# Documentation DIAMONT Metadata

derived from DIAMONT Database [www.diamont-database.eu](http://www.diamont-database.eu)



This project has received  
European Regional  
Development Funding  
through the INTERREG III B  
Community Initiative



Interreg III B



Federal Ministry for the  
Environment, Nature Conservation  
and Nuclear Safety



Bavarian State  
Ministry of the  
Environment,  
Public Health  
and Consumer  
Protection

## Citation

Basic information about the resource(s) to which the metadata applies

<b>Title:</b>	Demography
<b>Alternate title:</b>	Foreign Residents [51]
<b>Date</b>	2008-04-30
<b>Date type</b>	publication
<b>Abstract</b>	The term #foreign resident# denotes certain people with foreign citizenship. The foreign residents in the Alpine countries are a very heterogeneous mix dominated by people originating from Southern Europe. In socio-demographic terms, #foreign resident# is associated mainly with low educational standards, low income and consequently low social status, particularly if applied to foreign workers of the first generations. In addition and increasingly, foreign residents are found in highly qualified jobs, as entrepreneurs, investors and as #amenity migrants#.
<b>Purpose</b>	Interreg IIIb Alpine Space: Project DIAMONT
<b>Status</b>	completed
<b>Language</b>	eng

## Responsible party (1)

Identification of, and means of communication with, person(s)  
and organization(s) associated with the resource(s).

<b>Individual name</b>	Prof. Dr. Ulrike Tappeiner
<b>Organisation name</b>	EURAC - Institute for Alpine Environment
<b>Position name</b>	Head of Institute
<b>Role (1)</b>	originator

## Keywording

Provides category keywords, their type, and reference source.

<b>Topic</b>	society
<b>Gemet Keyword (1)</b>	human population (eng ); Bevölkerung (ger ); population (fre ); popolazione umana (ita ); prebivalci, prebivalstvo (slv ); GEMET: 4056 (original );
<b>Gemet Keyword (2)</b>	social differentiation (eng ); Soziale Differenzierung (ger ); différenciation sociale (fre ); differenziazione sociale (ita ); socialna diferenciacija, razlikovanje (slv ); GEMET: 7791 (original );
<b>Gemet Keyword (3)</b>	GEMET - GEneral Multilingual Environmental Thesaurus (eng );

## Spatial Data

<b>Representation</b>	textTable
-----------------------	-----------

## Temporal extent

Date and time for the content of the dataset. Non-continuous and varying in the different countries.



<b>Time period</b>	Time begin: 1999 Time end: 2002
<b>Data quality</b> Provides overall assessment of quality of a resource(s).	
<b>Scope level</b>	nonGeographicDataset
<b>Lineage statement</b>	AT Statistik Austria (2001): Volkszählung (data provided via GALPIS). CH Bundesamt für Statistik (2000): Eidgenössische Volkszählung. DE no data available FR INSEE (1999): Recensement de la population. IT ISTAT (2001): 14° Censimento generale della popolazione e delle abitazioni. LI Amt für Volkswirtschaft (2000): Volkszählung. SI Ministrstvo za notranje zadeve (2002): Centralni register prebivalstva. Statistični urad Republike Slovenije (2002): Popis prebivalstva.
<b>Distribution Info</b> Information about the distributor of and options for obtaining the resource.	
<b>Format</b>	csv

#### Distributor address

Party from whom the resource may be obtained. This list need not be exhaustive.

<b>Individual name</b>	Prof. Dr. Ulrike Tappeiner
<b>Organisation name</b>	EURAC - Institute for Alpine Environment
<b>Position name</b>	Head of Institute
<b>Role</b>	originator

#### Distribution Order Process: Fees

Fees and terms for retrieving the resource. Include monetary units (as specified in ISO 4217).

<b>ISO Name</b>	Euro
-----------------	------

#### Resource constraints, Specific usage and maintenance

<b>Maintenance and update frequency</b>	notPlanned
---	------------

#### Metadata

Defines metadata about a resource or resources.

<b>Language</b>	eng
<b>Date stamp</b>	2007-10-17T11:53:30Z

#### Metadata extension information

<b>extension online resource</b>	<a href="http://ISO19115_UGV_Profile_Version1.0">http://ISO19115_UGV_Profile_Version1.0</a>
<b>Name</b>	ISO19115 UGV
<b>Description</b>	Metadataprofile used for metadata in the UOK (UmweltObjektKatalog) of the Bavarian State Ministry of the Environment, Public Health and Consumer Protection



## Documentation DIAMONT Metadata

derived from DIAMONT Database [www.diamont-database.eu](http://www.diamont-database.eu)



This project has received  
European Regional  
Development Funding  
through the INTERREG III B  
Community Initiative



Federal Ministry for the  
Environment, Nature Conservation  
and Nuclear Safety



Bavarian State  
Ministry of the  
Environment,  
Public Health  
and Consumer  
Protection

Interreg III B

### Citation

Basic information about the resource(s) to which the metadata applies

<b>Title:</b>	Land cover
<b>Alternate title:</b>	Forest Areas [64]
<b>Date</b>	2008-04-30
<b>Date type</b>	publication
<b>Abstract</b>	Forests are one of the formative landscape elements in the Alps where almost half (45.5%) of the area is covered by woodland. Consequently the Alps rank among the most densely forested regions in Europe. Woodland areas in the Alps are increasing slowly but continuously, particularly in areas where traditional agricultural uses have been abandoned. In many cases this happens to the detriment of traditional cultural landscapes that are often rich in species.
<b>Purpose</b>	Interreg IIIb Alpine Space: Project DIAMONT
<b>Status</b>	completed
<b>Language</b>	eng

### Responsible party (1)

Identification of, and means of communication with, person(s)  
and organization(s) associated with the resource(s).

<b>Individual name</b>	Prof. Dr. Ulrike Tappeiner
<b>Organisation name</b>	EURAC - Institute for Alpine Environment
<b>Position name</b>	Head of Institute
<b>Role (1)</b>	originator

### Keywording

Provides category keywords, their type, and reference source.

<b>Topic</b>	environment
<b>Gemet Keyword (1)</b>	natural area (eng ); Naturgebiet (ger ); espace naturel (fre ); area naturale (ita ); naravno obmo#je (slv ); GEMET: 5494 (original );
<b>Gemet Keyword (2)</b>	ecology (eng ); Ökologie (ger ); écologie (fre ); ecologia (ita ); ekologija (slv ); GEMET: 2470 (original );
<b>Gemet Keyword (3)</b>	GEMET - GEneral Multilingual Environmental Thesaurus (eng );

### Spatial Data

<b>Representation</b>	textTable
-----------------------	-----------

### Temporal extent

Date and time for the content of the dataset. Non-continuous and varying in the different countries.

<b>Time period</b>	Time begin: 2005 Time end: 2005
--------------------	---------------------------------

**Data quality**

Provides overall assessment of quality of a resource(s).

<b>Scope level</b>	nonGeographicDataset
<b>Lineage statement</b>	AT - DE - FR - IT - LI - SI EuroGeographics (2005): Seamless Administrative Boundaries of Europe (SABE2004 v1.0). European Environment Agency (2005): Corine land cover 2000 (CLC2000) 100 m. CH EuroGeographics (2005): Seamless Administrative Boundaries of Europe (SABE2004 v1.0) European Environment Agency (2005): Corine land cover (CLC1990) Switzerland.

**Distribution Info**

Information about the distributor of and options for obtaining the resource.

<b>Format</b>	csv
---------------	-----

**Distributor address**

Party from whom the resource may be obtained. This list need not be exhaustive.

<b>Individual name</b>	Prof. Dr. Ulrike Tappeiner
<b>Organisation name</b>	EURAC - Institute for Alpine Environment
<b>Position name</b>	Head of Institute
<b>Role</b>	originator

**Distribution Order Process: Fees**

Fees and terms for retrieving the resource. Include monetary units (as specified in ISO 4217).

<b>ISO Name</b>	Euro
-----------------	------

**Resource constraints, Specific usage and maintenance**

<b>Maintenance and update frequency</b>	notPlanned
---	------------


**Metadata**

Defines metadata about a resource or resources.

<b>Language</b>	eng
<b>Date stamp</b>	2007-10-17T11:53:30Z

**Metadata extension information**

<b>extension online resource</b>	<a href="http://ISO19115_UGV_Profile_Version1.0">http://ISO19115_UGV_Profile_Version1.0</a>
<b>Name</b>	ISO19115 UGV
<b>Description</b>	Metadataprofile used for metadata in the UOK (UmweltObjektKatalog) of the Bavarian State Ministry of the Environment, Public Health and Consumer Protection



## Documentation DIAMONT Metadata

derived from DIAMONT Database [www.diamont-database.eu](http://www.diamont-database.eu)



This project has received  
European Regional  
Development Funding  
through the INTERREG III B  
Community Initiative



Federal Ministry for the  
Environment, Nature Conservation  
and Nuclear Safety



Bavarian State  
Ministry of the  
Environment,  
Public Health  
and Consumer  
Protection

Interreg III B

### Citation

Basic information about the resource(s) to which the metadata applies

<b>Title:</b>	Family structure
<b>Alternate title:</b>	General Fertility Rate [49]
<b>Date</b>	2008-04-30
<b>Date type</b>	publication
<b>Abstract</b>	In recent years, the fertility rates in Europe have decreased dramatically to below replacement level. Replacement is guaranteed only if women of child-bearing age have at least 2.1 children on average. In almost the entire Alpine space, values are below replacement fertility. As a natural consequence, regions with low birth rates are facing obsolescence, and this phenomenon puts future perspectives and the sustainable development of a society at severe risk. Low fertility rates are a constant trend and attributable, among other reasons, to longer educational periods for young people, professional flexibility requests and insecure employment situations.
<b>Purpose</b>	Interreg IIIb Alpine Space: Project DIAMONT
<b>Status</b>	completed
<b>Language</b>	eng

### Responsible party (1)

Identification of, and means of communication with, person(s)  
and organization(s) associated with the resource(s).

<b>Individual name</b>	Prof. Dr. Ulrike Tappeiner
<b>Organisation name</b>	EURAC - Institute for Alpine Environment
<b>Position name</b>	Head of Institute
<b>Role (1)</b>	originator

### Keywording

Provides category keywords, their type, and reference source.

<b>Topic</b>	society
<b>Gemet Keyword (1)</b>	population trend (eng ); Bevölkerungsentwicklung (ger ); évolution démographique (fre ); tendenza della popolazione (ita ); demografski trend (slv ); GEMET: 6528 (original );
<b>Gemet Keyword (2)</b>	demography (eng ); Demographie (ger ); démographie (fre ); demografia (ita ); demografija (slv ); GEMET: 2060 (original );
<b>Gemet Keyword (3)</b>	demographic development (eng ); Demographische Entwicklung (ger ); croissance démographique (fre ); sviluppo demografico (ita ); demografski razvoj (slv ); GEMET: 2055 (original );
<b>Gemet Keyword (4)</b>	GEMET - GEneral Multilingual Environmental Thesaurus (eng );

### Spatial Data

<b>Representation</b>	textTable
-----------------------	-----------

### Temporal extent

Date and time for the content of the dataset. Non-continuous and varying in the different countries.

<b>Time period</b>	Time begin: 1990 Time end: 2002
--------------------	---------------------------------

### Data quality

Provides overall assessment of quality of a resource(s).

<b>Scope level</b>	nonGeographicDataset
<b>Lineage statement</b>	AT Statistik Austria (2001): Statistik der natürlichen Bevölkerungsbewegung; Volkszählung. CH Bundesamt für Statistik (2000): Eidgenössische Volkszählung; Statistik der natürlichen Bevölkerungsbewegung. DE Bayrisches Landesamt für Statistik und Datenverarbeitung (2001): Fortschreibung des Bevölkerungsstandes; Statistik der Geburten. FR INSEE (1990-1999): Recensement de la population. IT ISTAT (2001): 14° Censimento generale della popolazione e delle abitazioni; special analysis. LI Amt für Volkswirtschaft (2000): Volkszählung. SI Ministrstvo za notranje zadeve (2002): Centralni register prebivalstva. Statistični urad Republike Slovenije (2002): Popis prebivalstva.

### Distribution Info

Information about the distributor of and options for obtaining the resource.

<b>Format</b>	csv
---------------	-----

### Distributor address

Party from whom the resource may be obtained. This list need not be exhaustive.

<b>Individual name</b>	Prof. Dr. Ulrike Tappeiner
<b>Organisation name</b>	EURAC - Institute for Alpine Environment
<b>Position name</b>	Head of Institute
<b>Role</b>	originator

### Distribution Order Process: Fees

Fees and terms for retrieving the resource. Include monetary units (as specified in ISO 4217).

<b>ISO Name</b>	Euro
-----------------	------

### Resource constraints, Specific usage and maintenance

<b>Maintenance and update frequency</b>	notPlanned
---	------------

### Metadata

Defines metadata about a resource or resources.

<b>Language</b>	eng
<b>Date stamp</b>	2007-10-17T11:53:30Z

### Metadata extension information

<b>extension online resource</b>	<a href="http://ISO19115_UGV_Profile_Version1.0">http://ISO19115_UGV_Profile_Version1.0</a>
<b>Name</b>	ISO19115 UGV
<b>Description</b>	Metadataprofile used for metadata in the UOK (UmweltObjektKatalog) of the Bavarian State Ministry of the Environment, Public Health and Consumer Protection



## Documentation DIAMONT Metadata

derived from DIAMONT Database [www.diamont-database.eu](http://www.diamont-database.eu)



This project has received  
European Regional  
Development Funding  
through the INTERREG III B  
Community Initiative



Interreg III B



Federal Ministry for the  
Environment, Nature Conservation  
and Nuclear Safety



Bavarian State  
Ministry of the  
Environment,  
Public Health  
and Consumer  
Protection

### Citation

Basic information about the resource(s) to which the metadata applies

<b>Title:</b>	Anthropogenic influence
<b>Alternate title:</b>	Hemeroby [67]
<b>Date</b>	2008-04-30
<b>Date type</b>	publication
<b>Abstract</b>	Hemeroby indicates the degree of anthropogenous influence on the environment. It takes into account all human activities and is thus an integrative unit (Steinhardt et al. 1999). In our case, each Corine Land Cover type was assigned a hemeroby value. Types that are unaffected by anthropogenous influences were given a value of 1, non-natural systems a value of 7. Systems without anthropogenous influences include glaciers and virgin rocky areas; a hemeroby value of 7 was applied to industrial areas and densely built-up settlement areas. Forests were assigned hemeroby values of 2-3, agricultural areas values between 3 (pastures) and 5 (permanent cultivation, arable areas) depending on their type of use. On the basis of these assignments, an area-weighted hemeroby value was calculated for each municipality. A low hemeroby value means that natural types of environment dominate in that municipality, high values point to a municipal area that is mainly shaped by human impact.
<b>Purpose</b>	Interreg IIIb Alpine Space: Project DIAMONT
<b>Status</b>	completed
<b>Language</b>	eng

### Responsible party (1)

Identification of, and means of communication with, person(s)  
and organization(s) associated with the resource(s).

<b>Individual name</b>	Prof. Dr. Ulrike Tappeiner
<b>Organisation name</b>	EURAC - Institute for Alpine Environment
<b>Position name</b>	Head of Institute
<b>Role (1)</b>	originator

### Keywording

Provides category keywords, their type, and reference source.

<b>Topic</b>	environment
<b>Gemet Keyword (1)</b>	environmental impact (eng ); Umweltbelastung (ger ); impact sur l'environnement (fre ); impatto ambientale (ita ); vpliv na okolje (slv ); GEMET: 2829 (original );
<b>Gemet Keyword (2)</b>	anthropic activity (eng ); Anthropogene Aktivität (ger ); action anthropique (fre ); azione antropica (ita ); #lovekova dejavnost (slv ); GEMET: 468 (original );
<b>Gemet Keyword (3)</b>	GEMET - GEneral Multilingual Environmental Thesaurus (eng );

Spatial Data	
Representation	textTable
Temporal extent	
Date and time for the content of the dataset. Non-continuous and varying in the different countries.	
Time period	Time begin: 2005 Time end: 2005
Data quality	
Provides overall assessment of quality of a resource(s).	
Scope level	nonGeographicDataset
Lineage statement	AT - DE - FR - IT - LI - SI EuroGeographics (2005): Seamless Administrative Boundaries of Europe (SABE2004 v1.0). European Environment Agency (2005): Corine land cover 2000 (CLC2000) 100 m. CH EuroGeographics (2005): Seamless Administrative Boundaries of Europe (SABE2004 v1.0) European Environment Agency (2005): Corine land cover (CLC1990) Switzerland.
Distribution Info	
Information about the distributor of and options for obtaining the resource.	
Format	csv
Distributor address	
Party from whom the resource may be obtained. This list need not be exhaustive.	
Individual name	Prof. Dr. Ulrike Tappeiner
Organisation name	EURAC - Institute for Alpine Environment
Position name	Head of Institute
Role	originator
Distribution Order Process: Fees	
Fees and terms for retrieving the resource. Include monetary units (as specified in ISO 4217).	
ISO Name	Euro
Resource constraints, Specific usage and maintenance	
Maintenance and update frequency	notPlanned
Metadata	
Defines metadata about a resource or resources.	
Language	eng
Date stamp	2007-10-17T11:53:30Z
Metadata extension information	
extension online resource	<a href="http://ISO19115_UGV_Profile_Version1.0">http://ISO19115_UGV_Profile_Version1.0</a>
Name	ISO19115 UGV
Description	Metadataprofile used for metadata in the UOK (UmweltObjektKatalog) of the Bavarian State Ministry of the Environment, Public Health and Consumer Protection



## Documentation DIAMONT Metadata

derived from DIAMONT Database [www.diamont-database.eu](http://www.diamont-database.eu)



This project has received  
European Regional  
Development Funding  
through the INTERREG III B  
Community Initiative



Federal Ministry for the  
Environment, Nature Conservation  
and Nuclear Safety



Bavarian State  
Ministry of the  
Environment,  
Public Health  
and Consumer  
Protection

Interreg III B

### Citation

Basic information about the resource(s) to which the metadata applies

<b>Title:</b>	Commuter flows
<b>Alternate title:</b>	In-commuters Ratio [27]
<b>Date</b>	2008-04-30
<b>Date type</b>	publication
<b>Abstract</b>	Incoming commuter flows illustrate the other facet of commuting: many jobs in one municipality may be held by residents of others. This is a measure of its attractiveness in terms of jobs. However, attractiveness and dependence are not contradictory phenomena, they often superimpose. Incoming commuting will be important in municipalities that concentrate jobs and play the role of employment hubs in the Alps: they provide employment to people living in the same Labour Market Region.
<b>Purpose</b>	Interreg IIIb Alpine Space: Project DIAMONT
<b>Status</b>	completed
<b>Language</b>	eng

### Responsible party (1)

Identification of, and means of communication with, person(s)  
and organization(s) associated with the resource(s).

<b>Individual name</b>	Prof. Dr. Ulrike Tappeiner
<b>Organisation name</b>	EURAC - Institute for Alpine Environment
<b>Position name</b>	Head of Institute
<b>Role (1)</b>	originator

### Keywording

Provides category keywords, their type, and reference source.

<b>Topic</b>	economy
<b>Gemet Keyword (1)</b>	traffic (eng ); Verkehr (ger ); trafic (fre ); traffico (ita ); promet (slv ); GEMET: 8582 (original );
<b>Gemet Keyword (2)</b>	employment (eng ); Beschäftigung (ger ); emploi (fre ); impiego (ita ); zaposlitev, služba (slv ); GEMET: 2683 (original );
<b>Gemet Keyword (3)</b>	GEMET - GEneral Multilingual Environmental Thesaurus (eng );

### Spatial Data

<b>Representation</b>	textTable
-----------------------	-----------

### Temporal extent

Date and time for the content of the dataset. Non-continuous and varying in the different countries.



<b>Time period</b>	Time begin: 1999 Time end: 2002
--------------------	---------------------------------

#### Data quality

Provides overall assessment of quality of a resource(s).

<b>Scope level</b>	nonGeographicDataset
--------------------	----------------------

<b>Lineage statement</b>	AT Statistik Austria (2001): Volkszählung (some data provided via GALPIS). CH Bundesamt für Statistik (2000): Eidgenössische Volkszählung. DE no data available FR INSEE (1999): Recensement de la population. IT ISTAT (2001): 14° Censimento generale della popolazione e delle abitazioni. LI Amt für Volkswirtschaft (2000): Volkszählung. SI Statisti&#269;ni urad Republike Slovenije (2002): Popis prebivalstva.
--------------------------	---

#### Distribution Info

Information about the distributor of and options for obtaining the resource.

<b>Format</b>	csv
---------------	-----

#### Distributor address

Party from whom the resource may be obtained. This list need not be exhaustive.

<b>Individual name</b>	Prof. Dr. Ulrike Tappeiner
<b>Organisation name</b>	EURAC - Institute for Alpine Environment
<b>Position name</b>	Head of Institute
<b>Role</b>	originator

#### Distribution Order Process: Fees

Fees and terms for retrieving the resource. Include monetary units (as specified in ISO 4217).

<b>ISO Name</b>	Euro
-----------------	------

#### Resource constraints, Specific usage and maintenance

<b>Maintenance and update frequency</b>	notPlanned
---	------------

#### Metadata

Defines metadata about a resource or resources.

<b>Language</b>	eng
<b>Date stamp</b>	2007-10-17T11:53:30Z

#### Metadata extension information

<b>extension online resource</b>	<a href="http://ISO19115_UGV_Profile_Version1.0">http://ISO19115_UGV_Profile_Version1.0</a>
<b>Name</b>	ISO19115 UGV
<b>Description</b>	Metadataprofile used for metadata in the UOK (UmweltObjektKatalog) of the Bavarian State Ministry of the Environment, Public Health and Consumer Protection



## Documentation DIAMONT Metadata

derived from DIAMONT Database [www.diamont-database.eu](http://www.diamont-database.eu)



This project has received  
European Regional  
Development Funding  
through the INTERREG III B  
Community Initiative



Federal Ministry for the  
Environment, Nature Conservation  
and Nuclear Safety



Bavarian State  
Ministry of the  
Environment,  
Public Health  
and Consumer  
Protection

Interreg III B

### Citation

Basic information about the resource(s) to which the metadata applies

<b>Title:</b>	Labour market and Employment
<b>Alternate title:</b>	Jobs Density [3]
<b>Date</b>	2008-04-30
<b>Date type</b>	publication
<b>Abstract</b>	The job density indicator compares the number of jobs in a municipality with its resident population of working age (15 to 64 years). It supplements the employment rate indicator by tackling an important issue: even when most persons are employed, their jobs are not necessarily located in the same municipality. That is why mapping the indicator values in the year 2000 shows a spatial distribution where local differences dominate over regional differences, resulting in a mosaic structure. However, the spatial pattern of the indicator is not completely independent of physical characteristics: job densities tend to be pretty high in high mountain areas and low at lower altitudes, although counter-examples can easily be found.
<b>Purpose</b>	Interreg IIIb Alpine Space: Project DIAMONT
<b>Status</b>	completed
<b>Language</b>	eng

### Responsible party (1)

Identification of, and means of communication with, person(s)  
and organization(s) associated with the resource(s).

<b>Individual name</b>	Prof. Dr. Ulrike Tappeiner
<b>Organisation name</b>	EURAC - Institute for Alpine Environment
<b>Position name</b>	Head of Institute
<b>Role (1)</b>	originator

### Keywording

Provides category keywords, their type, and reference source.

<b>Topic</b>	economy
<b>Gemet Keyword (1)</b>	employment (eng ); Beschäftigung (ger ); emploi (fre ); impiego (ita ); zaposlitev, služba (slv ); GEMET: 2683 (original );
<b>Gemet Keyword (2)</b>	GEMET - GEneral Multilingual Environmental Thesaurus (eng );

### Spatial Data

<b>Representation</b>	textTable
-----------------------	-----------

### Temporal extent

Date and time for the content of the dataset. Non-continuous and varying in the different countries.

<b>Time period</b>	Time begin: 1999 Time end: 2002
--------------------	---------------------------------

**Data quality**

Provides overall assessment of quality of a resource(s).

<b>Scope level</b>	nonGeographicDataset
<b>Lineage statement</b>	AT Statistik Austria (2001): Volkszählung (data provided via GALPIS). CH Bundesamt für Statistik (2000): Eidgenössische Volkszählung. DE no data available FR INSEE (1999): Recensement de la population. IT ISTAT (2001): 14° Censimento generale della popolazione e delle abitazioni. LI Amt für Volkswirtschaft (2000): Beschäftigungs- und Arbeitsplätzestatistik; Volkszählung. SI Statisti&#269;ni urad Republike Slovenije (2002): Popis prebivalstva.

**Distribution Info**

Information about the distributor of and options for obtaining the resource.

<b>Format</b>	csv
---------------	-----

**Distributor address**

Party from whom the resource may be obtained. This list need not be exhaustive.

<b>Individual name</b>	Prof. Dr. Ulrike Tappeiner
<b>Organisation name</b>	EURAC - Institute for Alpine Environment
<b>Position name</b>	Head of Institute
<b>Role</b>	originator

**Distribution Order Process: Fees**

Fees and terms for retrieving the resource. Include monetary units (as specified in ISO 4217).

<b>ISO Name</b>	Euro
-----------------	------

**Resource constraints, Specific usage and maintenance**

<b>Maintenance and update frequency</b>	notPlanned
---	------------


**Metadata**

Defines metadata about a resource or resources.

<b>Language</b>	eng
<b>Date stamp</b>	2007-10-17T11:53:30Z

**Metadata extension information**

<b>extension online resource</b>	<a href="http://ISO19115_UGV_Profile_Version1.0">http://ISO19115_UGV_Profile_Version1.0</a>
<b>Name</b>	ISO19115 UGV
<b>Description</b>	Metadataprofile used for metadata in the UOK (UmweltObjektKatalog) of the Bavarian State Ministry of the Environment, Public Health and Consumer Protection



## Documentation DIAMONT Metadata

derived from DIAMONT Database [www.diamont-database.eu](http://www.diamont-database.eu)



This project has received  
European Regional  
Development Funding  
through the INTERREG III B  
Community Initiative



Federal Ministry for the  
Environment, Nature Conservation  
and Nuclear Safety



Bavarian State  
Ministry of the  
Environment,  
Public Health  
and Consumer  
Protection

Interreg III B

### Citation

Basic information about the resource(s) to which the metadata applies

<b>Title:</b>	Female employment
<b>Alternate title:</b>	Jobs held by Women [11]
<b>Date</b>	2008-04-30
<b>Date type</b>	publication
<b>Abstract</b>	The employment rate of a country is an important socio-economic indicator for the efficient use of human capital and for the extent to which the basic needs of the population are met. For a sustainable development, the labour markets as well as economic and social policy aim for high employment rates. Empirical research explains the variations in female labour market participation by reference to economic and labour market conditions, demographic and socio-cultural settings, as well as to traditional role conditioning, the institutional conditions of childcare and the possibilities for balancing work and family. In the countries of the European Union, the female employment rate is rising, with part-time work and mini-jobs contributing substantially to this increase.
<b>Purpose</b>	Interreg IIIb Alpine Space: Project DIAMONT
<b>Status</b>	completed
<b>Language</b>	eng

### Responsible party (1)

Identification of, and means of communication with, person(s)  
and organization(s) associated with the resource(s).

<b>Individual name</b>	Prof. Dr. Ulrike Tappeiner
<b>Organisation name</b>	EURAC - Institute for Alpine Environment
<b>Position name</b>	Head of Institute
<b>Role (1)</b>	originator

### Keywording

Provides category keywords, their type, and reference source.

<b>Topic</b>	economy
<b>Gemet Keyword (1)</b>	employment (eng ); Beschäftigung (ger ); emploi (fre ); impiego (ita ); zaposlitev, služba (slv ); GEMET: 2683 (original );
<b>Gemet Keyword (2)</b>	GEMET - GEneral Multilingual Environmental Thesaurus (eng );

### Spatial Data

<b>Representation</b>	textTable
-----------------------	-----------

### Temporal extent

Date and time for the content of the dataset. Non-continuous and varying in the different countries.

<b>Time period</b>	Time begin: 1999 Time end: 2001
<b>Data quality</b> Provides overall assessment of quality of a resource(s).	
<b>Scope level</b>	nonGeographicDataset
<b>Lineage statement</b>	AT Statistik Austria (2001): Volkszählung (some data provided via GALPIS). CH Bundesamt für Statistik (2000): Eidgenössische Volkszählung. DE no data available FR INSEE (1999): Recensement de la population. IT ISTAT (2001): 14° Censimento generale della popolazione e delle abitazioni. LI Amt für Volkswirtschaft (2000): Volkszählung. SI no data available
<b>Distribution Info</b> Information about the distributor of and options for obtaining the resource.	
<b>Format</b>	csv

#### **Distributor address**

Party from whom the resource may be obtained. This list need not be exhaustive.

<b>Individual name</b>	Prof. Dr. Ulrike Tappeiner
<b>Organisation name</b>	EURAC - Institute for Alpine Environment
<b>Position name</b>	Head of Institute
<b>Role</b>	originator

#### **Distribution Order Process: Fees**

Fees and terms for retrieving the resource. Include monetary units (as specified in ISO 4217).

<b>ISO Name</b>	Euro
-----------------	------

#### **Resource constraints, Specific usage and maintenance**

<b>Maintenance and update frequency</b>	notPlanned
---	------------

#### **Metadata**

Defines metadata about a resource or resources.

<b>Language</b>	eng
<b>Date stamp</b>	2007-10-17T11:53:30Z

#### **Metadata extension information**

<b>extension online resource</b>	<a href="http://ISO19115_UGV_Profile_Version1.0">http://ISO19115_UGV_Profile_Version1.0</a>
<b>Name</b>	ISO19115 UGV
<b>Description</b>	Metadataprofile used for metadata in the UOK (UmweltObjektKatalog) of the Bavarian State Ministry of the Environment, Public Health and Consumer Protection



## Documentation DIAMONT Metadata

derived from DIAMONT Database [www.diamont-database.eu](http://www.diamont-database.eu)



This project has received  
European Regional  
Development Funding  
through the INTERREG III B  
Community Initiative



Federal Ministry for the  
Environment, Nature Conservation  
and Nuclear Safety



Bavarian State  
Ministry of the  
Environment,  
Public Health  
and Consumer  
Protection

Interreg III B

### Citation

Basic information about the resource(s) to which the metadata applies

<b>Title:</b>	Landscape diversity
<b>Alternate title:</b>	Land-cover Diversity of Agricultural Areas [70]
<b>Date</b>	2008-04-30
<b>Date type</b>	publication
<b>Abstract</b>	<p>A typical landscape in the Alps is by no means a natural landscape. Many elements have only come about as a result of continuous agricultural and forestry use. Rich meadows, arable fields, orchards and vineyards, xeric grasslands, high-altitude pastures or wetland meadows would not exist in this form without human impact. The Alps are thus a cultural landscape that, taken as a whole, boasts a greater biodiversity than a forest-dominated natural landscape would. This is particularly true for the period up to the middle of the 20th century. Until that time, agriculture mainly aimed at self-sufficiency. Everything that was needed for everyday life was produced on the farm. This led to an agrarian landscape characterized by small units surrounded by hedges and shrubs. Not until agriculture began to be oriented towards economic profit did much of this traditional cultural landscape vanish. In many areas intensively farmed monocultures emerged.</p>
<b>Purpose</b>	Interreg IIIb Alpine Space: Project DIAMONT
<b>Status</b>	completed
<b>Language</b>	eng

### Responsible party (1)

Identification of, and means of communication with, person(s)  
and organization(s) associated with the resource(s).

<b>Individual name</b>	Prof. Dr. Ulrike Tappeiner
<b>Organisation name</b>	EURAC - Institute for Alpine Environment
<b>Position name</b>	Head of Institute
<b>Role (1)</b>	originator

### Keywording

Provides category keywords, their type, and reference source.

<b>Topic</b>	environment
<b>Gemet Keyword (1)</b>	landscape (eng ); Landschaft (ger ); paysage (fre ); paesaggio (ita ); pokrajina, krajina (slv ); GEMET: 4648 (original );
<b>Gemet Keyword (2)</b>	ecology (eng ); Ökologie (ger ); écologie (fre ); ecologia (ita ); ekologija (slv ); GEMET: 2470 (original );
<b>Gemet Keyword (3)</b>	GEMET - GEneral Multilingual Environmental Thesaurus (eng );

### Spatial Data

<b>Representation</b>	textTable
-----------------------	-----------

#### Temporal extent

Date and time for the content of the dataset. Non-continuous and varying in the different countries.

<b>Time period</b>	Time begin: 2005 Time end: 2005
--------------------	---------------------------------

#### Data quality

Provides overall assessment of quality of a resource(s).

<b>Scope level</b>	nonGeographicDataset
<b>Lineage statement</b>	AT - DE - FR - IT - LI - SI EuroGeographics (2005): Seamless Administrative Boundaries of Europe (SABE2004 v1.0). European Environment Agency (2005): Corine land cover 2000 (CLC2000) 100 m. CH EuroGeographics (2005): Seamless Administrative Boundaries of Europe (SABE2004 v1.0) European Environment Agency (2005): Corine land cover (CLC1990) Switzerland.

#### Distribution Info

Information about the distributor of and options for obtaining the resource.

<b>Format</b>	csv
---------------	-----

#### Distributor address

Party from whom the resource may be obtained. This list need not be exhaustive.

<b>Individual name</b>	Prof. Dr. Ulrike Tappeiner
<b>Organisation name</b>	EURAC - Institute for Alpine Environment
<b>Position name</b>	Head of Institute
<b>Role</b>	originator

#### Distribution Order Process: Fees

Fees and terms for retrieving the resource. Include monetary units (as specified in ISO 4217).

<b>ISO Name</b>	Euro
-----------------	------

#### Resource constraints, Specific usage and maintenance

<b>Maintenance and update frequency</b>	notPlanned
---	------------

#### Metadata

Defines metadata about a resource or resources.

<b>Language</b>	eng
<b>Date stamp</b>	2007-10-17T11:53:30Z

#### Metadata extension information

<b>extension online resource</b>	<a href="http://ISO19115_UGV_Profile_Version1.0">http://ISO19115_UGV_Profile_Version1.0</a>
<b>Name</b>	ISO19115 UGV
<b>Description</b>	Metadataprofile used for metadata in the UOK (UmweltObjektKatalog) of the Bavarian State Ministry of the Environment, Public Health and Consumer Protection



## Documentation DIAMONT Metadata

derived from DIAMONT Database [www.diamont-database.eu](http://www.diamont-database.eu)



This project has received  
European Regional  
Development Funding  
through the INTERREG III B  
Community Initiative



Interreg III B



Federal Ministry for the  
Environment, Nature Conservation  
and Nuclear Safety



Bavarian State  
Ministry of the  
Environment,  
Public Health  
and Consumer  
Protection

### Citation

Basic information about the resource(s) to which the metadata applies

<b>Title:</b>	Landscape diversity
<b>Alternate title:</b>	Land-cover Diversity of Agricultural, Near-natural and Natural Areas [68]
<b>Date</b>	2008-04-30
<b>Date type</b>	publication
<b>Abstract</b>	The diversity of land cover types within landscapes is an important basis for biodiversity and related processes. The biodiversity potential of any location and hence that of landscapes themselves depends on the diversity of land cover types within a defined area. A high land cover diversity highly correlates with species diversity and thus is of particular importance for sustainability. The kinds of land cover types and their diversity depend largely on morphological, geological, and climate factors, as well as on human influence in form of land use. In general, the more varied the site conditions are, the more varied the natural habitats we meet, but also the more varied the possible forms of land use (e.g. agriculture, viniculture, fruit growing, grassland).
<b>Purpose</b>	Interreg IIIb Alpine Space: Project DIAMONT
<b>Status</b>	completed
<b>Language</b>	eng

### Responsible party (1)

Identification of, and means of communication with, person(s)  
and organization(s) associated with the resource(s).

<b>Individual name</b>	Prof. Dr. Ulrike Tappeiner
<b>Organisation name</b>	EURAC - Institute for Alpine Environment
<b>Position name</b>	Head of Institute
<b>Role (1)</b>	originator

### Keywording

Provides category keywords, their type, and reference source.

<b>Topic</b>	environment
<b>Gemet Keyword (1)</b>	landscape (eng ); Landschaft (ger ); paysage (fre ); paesaggio (ita ); pokrajina, krajina (slv ); GEMET: 4648 (original );
<b>Gemet Keyword (2)</b>	ecology (eng ); Ökologie (ger ); écologie (fre ); ecologia (ita ); ekologija (slv ); GEMET: 2470 (original );
<b>Gemet Keyword (3)</b>	GEMET - GEneral Multilingual Environmental Thesaurus (eng );

### Spatial Data

<b>Representation</b>	textTable
-----------------------	-----------



### Temporal extent

Date and time for the content of the dataset. Non-continuous and varying in the different countries.

<b>Time period</b>	Time begin: 2005 Time end: 2005
--------------------	---------------------------------

### Data quality

Provides overall assessment of quality of a resource(s).

<b>Scope level</b>	nonGeographicDataset
<b>Lineage statement</b>	AT - DE - FR - IT - LI - SI EuroGeographics (2005): Seamless Administrative Boundaries of Europe (SABE2004 v1.0). European Environment Agency (2005): Corine land cover 2000 (CLC2000) 100 m. CH EuroGeographics (2005): Seamless Administrative Boundaries of Europe (SABE2004 v1.0) European Environment Agency (2005): Corine land cover (CLC1990) Switzerland.

### Distribution Info

Information about the distributor of and options for obtaining the resource.

<b>Format</b>	csv
---------------	-----

### Distributor address

Party from whom the resource may be obtained. This list need not be exhaustive.

<b>Individual name</b>	Prof. Dr. Ulrike Tappeiner
<b>Organisation name</b>	EURAC - Institute for Alpine Environment
<b>Position name</b>	Head of Institute
<b>Role</b>	originator

### Distribution Order Process: Fees

Fees and terms for retrieving the resource. Include monetary units (as specified in ISO 4217).

<b>ISO Name</b>	Euro
-----------------	------

### Resource constraints, Specific usage and maintenance

<b>Maintenance and update frequency</b>	notPlanned
---	------------

### Metadata

Defines metadata about a resource or resources.

<b>Language</b>	eng
<b>Date stamp</b>	2007-10-17T11:53:30Z

### Metadata extension information

<b>extension online resource</b>	<a href="http://ISO19115_UGV_Profile_Version1.0">http://ISO19115_UGV_Profile_Version1.0</a>
<b>Name</b>	ISO19115 UGV
<b>Description</b>	Metadataprofile used for metadata in the UOK (UmweltObjektKatalog) of the Bavarian State Ministry of the Environment, Public Health and Consumer Protection



## Documentation DIAMONT Metadata

derived from DIAMONT Database [www.diamont-database.eu](http://www.diamont-database.eu)



This project has received  
European Regional  
Development Funding  
through the INTERREG III B  
Community Initiative



Federal Ministry for the  
Environment, Nature Conservation  
and Nuclear Safety



Bavarian State  
Ministry of the  
Environment,  
Public Health  
and Consumer  
Protection

Interreg III B

### Citation

Basic information about the resource(s) to which the metadata applies

<b>Title:</b>	Landscape diversity
<b>Alternate title:</b>	Land-cover Diversity of Near-natural and Natural Areas [69]
<b>Date</b>	2008-04-30
<b>Date type</b>	publication
<b>Abstract</b>	Land cover diversity data of semi-natural and natural land cover types describe the variety of very 'sensitive' habitats within an area. For the calculation of this indicator only those habitats were considered that are almost or entirely free from human use, such as Alpine grasslands, fens and glaciers. Moreover only woodless landscape areas were considered. Natural and semi-natural open habitats are a diminishing resource in the Alps. They now account for only 22% of the Alpine arc. 45% of the municipalities contain even less than 10% of this landscape type. Nevertheless many remaining natural habitats are of special value for nature conservation and a key to the protection of wildlife.
<b>Purpose</b>	Interreg IIIb Alpine Space: Project DIAMONT
<b>Status</b>	completed
<b>Language</b>	eng

### Responsible party (1)

Identification of, and means of communication with, person(s)  
and organization(s) associated with the resource(s).

<b>Individual name</b>	Prof. Dr. Ulrike Tappeiner
<b>Organisation name</b>	EURAC - Institute for Alpine Environment
<b>Position name</b>	Head of Institute
<b>Role (1)</b>	originator

### Keywording

Provides category keywords, their type, and reference source.

<b>Topic</b>	environment
<b>Gemet Keyword (1)</b>	natural area (eng ); Naturgebiet (ger ); espace naturel (fre ); area naturale (ita ); naravno obmo#je (slv ); GEMET: 5494 (original );
<b>Gemet Keyword (2)</b>	landscape (eng ); Landschaft (ger ); paysage (fre ); paesaggio (ita ); pokrajina, krajina (slv ); GEMET: 4648 (original );
<b>Gemet Keyword (3)</b>	ecology (eng ); Ökologie (ger ); écologie (fre ); ecologia (ita ); ekologija (slv ); GEMET: 2470 (original );
<b>Gemet Keyword (4)</b>	GEMET - GEneral Multilingual Environmental Thesaurus (eng );

### Spatial Data

<b>Representation</b>	textTable
-----------------------	-----------

#### Temporal extent

Date and time for the content of the dataset. Non-continuous and varying in the different countries.

<b>Time period</b>	Time begin: 2005 Time end: 2005
--------------------	---------------------------------

#### Data quality

Provides overall assessment of quality of a resource(s).

<b>Scope level</b>	nonGeographicDataset
<b>Lineage statement</b>	AT - DE - FR - IT - LI - SI EuroGeographics (2005): Seamless Administrative Boundaries of Europe (SABE2004 v1.0). European Environment Agency (2005): Corine land cover 2000 (CLC2000) 100 m. CH EuroGeographics (2005): Seamless Administrative Boundaries of Europe (SABE2004 v1.0) European Environment Agency (2005): Corine land cover (CLC1990) Switzerland.

#### Distribution Info

Information about the distributor of and options for obtaining the resource.

<b>Format</b>	csv
---------------	-----

#### Distributor address

Party from whom the resource may be obtained. This list need not be exhaustive.

<b>Individual name</b>	Prof. Dr. Ulrike Tappeiner
<b>Organisation name</b>	EURAC - Institute for Alpine Environment
<b>Position name</b>	Head of Institute
<b>Role</b>	originator

#### Distribution Order Process: Fees

Fees and terms for retrieving the resource. Include monetary units (as specified in ISO 4217).

<b>ISO Name</b>	Euro
-----------------	------

#### Resource constraints, Specific usage and maintenance

<b>Maintenance and update frequency</b>	notPlanned
---	------------

#### Metadata

Defines metadata about a resource or resources.

<b>Language</b>	eng
<b>Date stamp</b>	2007-10-17T11:53:30Z

#### Metadata extension information

<b>extension online resource</b>	<a href="http://ISO19115_UGV_Profile_Version1.0">http://ISO19115_UGV_Profile_Version1.0</a>
<b>Name</b>	ISO19115 UGV
<b>Description</b>	Metadataprofile used for metadata in the UOK (UmweltObjektKatalog) of the Bavarian State Ministry of the Environment, Public Health and Consumer Protection



## Documentation DIAMONT Metadata

derived from DIAMONT Database [www.diamont-database.eu](http://www.diamont-database.eu)



This project has received  
European Regional  
Development Funding  
through the INTERREG III B  
Community Initiative



Federal Ministry for the  
Environment, Nature Conservation  
and Nuclear Safety



Bavarian State  
Ministry of the  
Environment,  
Public Health  
and Consumer  
Protection

Interreg III B

### Citation

Basic information about the resource(s) to which the metadata applies

<b>Title:</b>	Tourism
<b>Alternate title:</b>	Mean Capacity of Tourist Accommodation Establishments [37]
<b>Date</b>	2008-04-30
<b>Date type</b>	publication
<b>Abstract</b>	The average size of tourist accommodation facilities reflects the types of tourist development in the Alps, where two basic forms have emerged. The first type means accommodation within a sustainable development framework based on smaller family-run hotels and farm tourism, while the second type refers to large centres almost exclusively focused on tourism and extensive hotel complexes that often drastically change the appearance of the Alpine landscape.
<b>Purpose</b>	Interreg IIIb Alpine Space: Project DIAMONT
<b>Status</b>	completed
<b>Language</b>	eng

### Responsible party (1)

Identification of, and means of communication with, person(s)  
and organization(s) associated with the resource(s).

<b>Individual name</b>	Prof. Dr. Ulrike Tappeiner
<b>Organisation name</b>	EURAC - Institute for Alpine Environment
<b>Position name</b>	Head of Institute
<b>Role (1)</b>	originator

### Keywording

Provides category keywords, their type, and reference source.

<b>Topic</b>	economy
<b>Gemet Keyword (1)</b>	agricultural structure (eng ); Agrarstruktur (ger ); structure agricole (fre ); struttura agricola (ita ); kmetijska oprema in poslopja (slv ); GEMET: 13136 (original );
<b>Gemet Keyword (2)</b>	GEMET - GEneral Multilingual Environmental Thesaurus (eng );

### Spatial Data

<b>Representation</b>	textTable
-----------------------	-----------

### Temporal extent

Date and time for the content of the dataset. Non-continuous and varying in the different countries.

<b>Time period</b>	Time begin: 1999 Time end: 2001
--------------------	---------------------------------

### Data quality

Provides overall assessment of quality of a resource(s).

<b>Scope level</b>	nonGeographicDataset
<b>Lineage statement</b>	AT Statistik Austria (2001): Arbeitsstättenzählung; Tourismusstatistik - jährliche Bestandsstatistik. CH Bundesamt für Statistik (2000): Schweizerische Tourismusstatistik. DE Bayrisches Landesamt für Statistik und Datenverarbeitung (2001): Monatserhebung im Tourismus. FR INSEE (1999): Pôle de compétence tourisme. IT ISTAT (2001): Statistiche del turismo. LI Amt für Volkswirtschaft (2001): Fremdenverkehrsstatistik. SI no data available

#### **Distribution Info**

Information about the distributor of and options for obtaining the resource.

<b>Format</b>	csv
---------------	-----

#### **Distributor address**

Party from whom the resource may be obtained. This list need not be exhaustive.

<b>Individual name</b>	Prof. Dr. Ulrike Tappeiner
<b>Organisation name</b>	EURAC - Institute for Alpine Environment
<b>Position name</b>	Head of Institute
<b>Role</b>	originator

#### **Distribution Order Process: Fees**

Fees and terms for retrieving the resource. Include monetary units (as specified in ISO 4217).

<b>ISO Name</b>	Euro
-----------------	------

#### **Resource constraints, Specific usage and maintenance**

<b>Maintenance and update frequency</b>	notPlanned
---	------------

#### **Metadata**

Defines metadata about a resource or resources.

<b>Language</b>	eng
<b>Date stamp</b>	2007-10-17T11:53:30Z

#### **Metadata extension information**

<b>extension online resource</b>	<a href="http://ISO19115_UGV_Profile_Version1.0">http://ISO19115_UGV_Profile_Version1.0</a>
<b>Name</b>	ISO19115 UGV
<b>Description</b>	Metadataprofile used for metadata in the UOK (UmweltObjektKatalog) of the Bavarian State Ministry of the Environment, Public Health and Consumer Protection



## Documentation DIAMONT Metadata

derived from DIAMONT Database [www.diamont-database.eu](http://www.diamont-database.eu)



This project has received  
European Regional  
Development Funding  
through the INTERREG III B  
Community Initiative



Federal Ministry for the  
Environment, Nature Conservation  
and Nuclear Safety



Bavarian State  
Ministry of the  
Environment,  
Public Health  
and Consumer  
Protection

Interreg III B

### Citation

Basic information about the resource(s) to which the metadata applies

<b>Title:</b>	Agricultural structure
<b>Alternate title:</b>	Mean Used Agricultural Area per Farm [31]
<b>Date</b>	2008-04-30
<b>Date type</b>	publication
<b>Abstract</b>	The Alpine space is characterized by two major types of agriculture. The first one prevails in the drier and warmer Alpine areas with predominantly arable farming, small farm sizes, high parcelling of agricultural areas and partible inheritance. The second type prevails in the humid and cooler Alpine areas dominated by animal husbandry, relatively large farms, little parcelling of agricultural areas and primogeniture.
<b>Purpose</b>	Interreg IIIb Alpine Space: Project DIAMONT
<b>Status</b>	completed
<b>Language</b>	eng

### Responsible party (1)

Identification of, and means of communication with, person(s)  
and organization(s) associated with the resource(s).

<b>Individual name</b>	Prof. Dr. Ulrike Tappeiner
<b>Organisation name</b>	EURAC - Institute for Alpine Environment
<b>Position name</b>	Head of Institute
<b>Role (1)</b>	originator

### Keywording

Provides category keywords, their type, and reference source.

<b>Topic</b>	economy
<b>Gemet Keyword (1)</b>	landscape (eng ); Landschaft (ger ); paysage (fre ); paesaggio (ita ); pokrajina, krajina (slv ); GEMET: 4648 (original );
<b>Gemet Keyword (2)</b>	rural environment (eng ); Ländliche Umwelt (ger ); milieu rural (fre ); ambiente rurale (ita ); podeželsko okolje (slv ); GEMET: 7348 (original );
<b>Gemet Keyword (3)</b>	agriculture (eng ); Landwirtschaft (ger ); agriculture (fre ); agricoltura (ita ); kmetijstvo (slv ); GEMET: 232 (original );
<b>Gemet Keyword (4)</b>	employment (eng ); Beschäftigung (ger ); emploi (fre ); impiego (ita ); zaposlitev, služba (slv ); GEMET: 2683 (original );
<b>Gemet Keyword (5)</b>	GEMET - GEneral Multilingual Environmental Thesaurus (eng );

### Spatial Data

<b>Representation</b>	textTable
-----------------------	-----------

#### Temporal extent

Date and time for the content of the dataset. Non-continuous and varying in the different countries.

<b>Time period</b>	Time begin: 1992 Time end: 2001
--------------------	---------------------------------

#### Data quality

Provides overall assessment of quality of a resource(s).

<b>Scope level</b>	nonGeographicDataset
--------------------	----------------------

<b>Lineage statement</b>	AT Statistik Austria (1999): Agrarstrukturhebung. CH Bundesamt für Statistik (1992-1997): Arealstatistik. DE Bayerisches Landesamt für Statistik und Datenverarbeitung (2001): Allgemeine Agrarstrukturhebung. FR Agreste (2000): Recensement agricole; special analysis. IT ISTAT (2000): Censimento generale dell'agricoltura. LI Amt für Volkswirtschaft (2000): Landwirtschaftliche Betriebszählung. SI Statisti&#269;ni urad Republike Slovenije (2000): Popis kmetijstva.
--------------------------	---

#### Distribution Info

Information about the distributor of and options for obtaining the resource.

<b>Format</b>	csv
---------------	-----

#### Distributor address

Party from whom the resource may be obtained. This list need not be exhaustive.

<b>Individual name</b>	Prof. Dr. Ulrike Tappeiner
<b>Organisation name</b>	EURAC - Institute for Alpine Environment
<b>Position name</b>	Head of Institute
<b>Role</b>	originator

#### Distribution Order Process: Fees

Fees and terms for retrieving the resource. Include monetary units (as specified in ISO 4217).

<b>ISO Name</b>	Euro
-----------------	------

#### Resource constraints, Specific usage and maintenance

<b>Maintenance and update frequency</b>	notPlanned
---	------------


#### Metadata

Defines metadata about a resource or resources.

<b>Language</b>	eng
<b>Date stamp</b>	2007-10-17T11:53:30Z

#### Metadata extension information

<b>extension online resource</b>	<a href="http://ISO19115_UGV_Profile_Version1.0">http://ISO19115_UGV_Profile_Version1.0</a>
<b>Name</b>	ISO19115 UGV
<b>Description</b>	Metadataprofile used for metadata in the UOK (UmweltObjektKatalog) of the Bavarian State Ministry of the Environment, Public Health and Consumer Protection



## Documentation DIAMONT Metadata

derived from DIAMONT Database [www.diamont-database.eu](http://www.diamont-database.eu)



This project has received  
European Regional  
Development Funding  
through the INTERREG III B  
Community Initiative



Interreg III B



Federal Ministry for the  
Environment, Nature Conservation  
and Nuclear Safety



Bavarian State  
Ministry of the  
Environment,  
Public Health  
and Consumer  
Protection

### Citation

Basic information about the resource(s) to which the metadata applies

<b>Title:</b>	Protected areas
<b>Alternate title:</b>	Natura 2000 Areas [79]
<b>Date</b>	2008-04-30
<b>Date type</b>	publication
<b>Abstract</b>	Natura 2000 is an EU-wide network of protected areas, which was established to preserve the biological diversity in the EU. It is composed of the Sites of Community Importance (SCI) of the 1992 Habitats Directive and the Special Protection Areas (SPA) designated pursuant to the 1979 Birds Directive. The objective of Natura 2000 is to preserve important wild animal and plant species and their natural habitats in the long term, therefore the network of conservation areas covers their entire range. Consequently Natura 2000 should evolve into an organic and dynamic system that can ensure the preservation of these species and their habitats.
<b>Purpose</b>	Interreg IIIb Alpine Space: Project DIAMONT
<b>Status</b>	completed
<b>Language</b>	eng

### Responsible party (1)

Identification of, and means of communication with, person(s)  
and organization(s) associated with the resource(s).

<b>Individual name</b>	Prof. Dr. Ulrike Tappeiner
<b>Organisation name</b>	EURAC - Institute for Alpine Environment
<b>Position name</b>	Head of Institute
<b>Role (1)</b>	originator

### Keywording

Provides category keywords, their type, and reference source.

<b>Topic</b>	environment
<b>Gemet Keyword (1)</b>	protected area (eng ); Schutzgebiet (ger ); espace protégé (fre ); area protetta (ita ); zavarovano obmo#je (slv ); GEMET: 6740 (original );
<b>Gemet Keyword (2)</b>	GEMET - GEneral Multilingual Environmental Thesaurus (eng );

### Spatial Data

<b>Representation</b>	textTable
-----------------------	-----------


### Temporal extent

Date and time for the content of the dataset. Non-continuous and varying in the different countries.

<b>Time period</b>	Time begin: 2006 Time end: 2006
--------------------	---------------------------------



<b>Data quality</b> Provides overall assessment of quality of a resource(s).	
<b>Scope level</b>	nonGeographicDataset
<b>Lineage statement</b>	AT Amt der Tiroler Landesregierung (2006): NATURA2000 - Sites of Community Importance (SCI; Stand: April 2004) & NATURA2000 - Special Protected Areas (SPA; Stand: April 2004). CH Centre Suisse de Cartographie de la Faune (2006): Vorstudie Smaragd-Gebiete in der Schweiz (WWF-Schweiz 2002) & Important Bird Areas (IBA). DE Bayerisches Landesamt für Umwelt (2006): Bayerische Gesamtmeldung FFH (Stand: März 2006) & Bayerische Gesamtmeldung SPA (Stand: Juni 2006) FR Direction régionale de l'environnement Provence Alpes Côte d'Azur & Direction régionale de l'environnement Rhône-Alpes (2006): Sites d'Importance Communautaire (SIC) & Zones de Protection Spéciale (ZPS). IT Ministero dell'Ambiente (2006): GIS NATURA - Il GIS delle conoscenze naturalistiche in Italia, Siti di Interesse Comunitario (SIC) & Zone di Protezione Speciale (ZPS). LI Amt für Wald, Natur und Landschaft (2006): CDDA Boundaries 2006. SI Ministrstvo za okolje in prostor (2006): Natura2000 pSCI (preliminary Sites of Community Importance) & Natura2000 SPA (Special Protected Areas).
<b>Distribution Info</b> Information about the distributor of and options for obtaining the resource.	
<b>Format</b>	csv
<b>Distributor address</b> Party from whom the resource may be obtained. This list need not be exhaustive.	
<b>Individual name</b>	Prof. Dr. Ulrike Tappeiner
<b>Organisation name</b>	EURAC - Institute for Alpine Environment
<b>Position name</b>	Head of Institute
<b>Role</b>	originator
<b>Distribution Order Process: Fees</b> Fees and terms for retrieving the resource. Include monetary units (as specified in ISO 4217).	
<b>ISO Name</b>	Euro
<b>Resource constraints, Specific usage and maintenance</b>	
<b>Maintenance and update frequency</b>	notPlanned
<b>Metadata</b> Defines metadata about a resource or resources.	
<b>Language</b>	eng
<b>Date stamp</b>	2007-10-17T11:53:30Z
<b>Metadata extension information</b>	
<b>extension online resource</b>	<a href="http://ISO19115_UGV_Profile_Version1.0">http://ISO19115_UGV_Profile_Version1.0</a>
<b>Name</b>	ISO19115 UGV
<b>Description</b>	Metadataprofile used for metadata in the UOK (UmweltObjektKatalog) of the Bavarian State Ministry of the Environment, Public Health and Consumer Protection



## Documentation DIAMONT Metadata

derived from DIAMONT Database [www.diamont-database.eu](http://www.diamont-database.eu)



This project has received  
European Regional  
Development Funding  
through the INTERREG III B  
Community Initiative



Federal Ministry for the  
Environment, Nature Conservation  
and Nuclear Safety



Bavarian State  
Ministry of the  
Environment,  
Public Health  
and Consumer  
Protection

Interreg III B

### Citation

Basic information about the resource(s) to which the metadata applies

<b>Title:</b>	Demography
<b>Alternate title:</b>	Natural Population Growth [47]
<b>Date</b>	2008-04-30
<b>Date type</b>	publication
<b>Abstract</b>	An important determinant of population development is the rate of regeneration within a population. The figure is arrived at by taking the births minus the deaths in relation to the population total for a given area. The actual population development must take into consideration the migration balance as well.
<b>Purpose</b>	Interreg IIIb Alpine Space: Project DIAMONT
<b>Status</b>	completed
<b>Language</b>	eng

### Responsible party (1)

Identification of, and means of communication with, person(s)  
and organization(s) associated with the resource(s).

<b>Individual name</b>	Prof. Dr. Ulrike Tappeiner
<b>Organisation name</b>	EURAC - Institute for Alpine Environment
<b>Position name</b>	Head of Institute
<b>Role (1)</b>	originator


### Keywording

Provides category keywords, their type, and reference source.

<b>Topic</b>	society
<b>Gemet Keyword (1)</b>	population trend (eng ); Bevölkerungsentwicklung (ger ); évolution démographique (fre ); tendenza della popolazione (ita ); demografski trend (slv ); GEMET: 6528 (original );
<b>Gemet Keyword (2)</b>	human population (eng ); Bevölkerung (ger ); population (fre ); popolazione umana (ita ); prebivalci, prebivalstvo (slv ); GEMET: 4056 (original );
<b>Gemet Keyword (3)</b>	demographic development (eng ); Demographische Entwicklung (ger ); croissance démographique (fre ); sviluppo demografico (ita ); demografski razvoj (slv ); GEMET: 2055 (original );
<b>Gemet Keyword (4)</b>	demography (eng ); Demographie (ger ); démographie (fre ); demografia (ita ); demografija (slv ); GEMET: 2060 (original );
<b>Gemet Keyword (5)</b>	GEMET - GEneral Multilingual Environmental Thesaurus (eng );

### Spatial Data

<b>Representation</b>	textTable
<b>Temporal extent</b>	
Date and time for the content of the dataset. Non-continuous and varying in the different countries.	
<b>Time period</b>	Time begin: 1990 Time end: 2002
<b>Data quality</b>	
Provides overall assessment of quality of a resource(s).	
<b>Scope level</b>	nonGeographicDataset
<b>Lineage statement</b>	<p>AT Statistik Austria (1991-2001): Volkszählung (data provided via GALPIS).</p> <p>CH Bundesamt für Statistik (2000): Eidgenössische Volkszählung; Statistik der natürlichen Bevölkerungsbewegung.</p> <p>DE Bayrisches Landesamt für Statistik und Datenverarbeitung (2001): Fortschreibung des Bevölkerungsstandes; Statistik der Geburten; Statistik der Sterbefälle.</p> <p>FR INSEE (1990-1999): Recensement de la population.</p> <p>IT ISTAT (2001): 14° Censimento generale della popolazione e delle abitazioni; special analysis.</p> <p>LI Amt für Volkswirtschaft (2000): Statistisches Jahrbuch; Zivilstandstatistik.</p> <p>SI Ministrstvo za notranje zadeve (2002): Centralni register prebivalstva.</p> <p>Statistični urad Republike Slovenije (2002): Popis prebivalstva.</p>
<b>Distribution Info</b>	
Information about the distributor of and options for obtaining the resource.	
<b>Format</b>	csv
<b>Distributor address</b>	
Party from whom the resource may be obtained. This list need not be exhaustive.	
<b>Individual name</b>	Prof. Dr. Ulrike Tappeiner
<b>Organisation name</b>	EURAC - Institute for Alpine Environment
<b>Position name</b>	Head of Institute
<b>Role</b>	originator
<b>Distribution Order Process: Fees</b>	
Fees and terms for retrieving the resource. Include monetary units (as specified in ISO 4217).	
<b>ISO Name</b>	Euro
<b>Resource constraints, Specific usage and maintenance</b>	
<b>Maintenance and update frequency</b>	notPlanned
<b>Metadata</b>	
Defines metadata about a resource or resources.	
<b>Language</b>	eng
<b>Date stamp</b>	2007-10-17T11:53:30Z
<b>Metadata extension information</b>	
<b>extension online resource</b>	<a href="http://ISO19115_UGV_Profile_Version1.0">http://ISO19115_UGV_Profile_Version1.0</a>
<b>Name</b>	ISO19115 UGV
<b>Description</b>	Metadataprofile used for metadata in the UOK (UmweltObjektKatalog) of the Bavarian State Ministry of the Environment, Public Health and Consumer Protection



## Documentation DIAMONT Metadata

derived from DIAMONT Database [www.diamont-database.eu](http://www.diamont-database.eu)



This project has received  
European Regional  
Development Funding  
through the INTERREG III B  
Community Initiative



Interreg III B



Federal Ministry for the  
Environment, Nature Conservation  
and Nuclear Safety



Bavarian State  
Ministry of the  
Environment,  
Public Health  
and Consumer  
Protection

### Citation

Basic information about the resource(s) to which the metadata applies

<b>Title:</b>	Land cover
<b>Alternate title:</b>	Near-natural and Natural Open Areas [65]
<b>Date</b>	2008-04-30
<b>Date type</b>	publication
<b>Abstract</b>	Relief, soil and climate in the Alps vary greatly from one small spatial unit to the next. In addition, human land use is often only possible in extensive form. Together these factors have created a mosaic of diverse habitats and habitat conditions such as numerous natural and semi-natural open areas, e.g. the species-rich Alpine pastures, Alpine hay meadows or primeval meadows above the Alpine tree line. This category also includes moors, shrub and bush areas of the sub-Alpine zone, vegetation-free or only sparsely covered screes and rock leas as well as areas with permanent snow cover and glaciers.
<b>Purpose</b>	Interreg IIIb Alpine Space: Project DIAMONT
<b>Status</b>	completed
<b>Language</b>	eng

### Responsible party (1)

Identification of, and means of communication with, person(s)  
and organization(s) associated with the resource(s).

<b>Individual name</b>	Prof. Dr. Ulrike Tappeiner
<b>Organisation name</b>	EURAC - Institute for Alpine Environment
<b>Position name</b>	Head of Institute
<b>Role (1)</b>	originator

### Keywording

Provides category keywords, their type, and reference source.

<b>Topic</b>	environment
<b>Gemet Keyword (1)</b>	natural area (eng ); Naturgebiet (ger ); espace naturel (fre ); area naturale (ita ); naravno obmo#je (slv ); GEMET: 5494 (original );
<b>Gemet Keyword (2)</b>	ecology (eng ); Ökologie (ger ); écologie (fre ); ecologia (ita ); ekologija (slv ); GEMET: 2470 (original );
<b>Gemet Keyword (3)</b>	GEMET - GEneral Multilingual Environmental Thesaurus (eng );

### Spatial Data

<b>Representation</b>	textTable
-----------------------	-----------

### Temporal extent

Date and time for the content of the dataset. Non-continuous and varying in the different countries.

<b>Time period</b>	Time begin: 2005 Time end: 2005
<b>Data quality</b> Provides overall assessment of quality of a resource(s).	
<b>Scope level</b>	nonGeographicDataset
<b>Lineage statement</b>	AT - DE - FR - IT - LI - SI EuroGeographics (2005): Seamless Administrative Boundaries of Europe (SABE2004 v1.0). European Environment Agency (2005): Corine land cover 2000 (CLC2000) 100 m. CH EuroGeographics (2005): Seamless Administrative Boundaries of Europe (SABE2004 v1.0) European Environment Agency (2005): Corine land cover (CLC1990) Switzerland.
<b>Distribution Info</b> Information about the distributor of and options for obtaining the resource.	
<b>Format</b>	csv

#### **Distributor address**

Party from whom the resource may be obtained. This list need not be exhaustive.

<b>Individual name</b>	Prof. Dr. Ulrike Tappeiner
<b>Organisation name</b>	EURAC - Institute for Alpine Environment
<b>Position name</b>	Head of Institute
<b>Role</b>	originator

#### **Distribution Order Process: Fees**

Fees and terms for retrieving the resource. Include monetary units (as specified in ISO 4217).

<b>ISO Name</b>	Euro
-----------------	------

#### **Resource constraints, Specific usage and maintenance**

<b>Maintenance and update frequency</b>	notPlanned
---	------------

#### **Metadata**

Defines metadata about a resource or resources.

<b>Language</b>	eng
<b>Date stamp</b>	2007-10-17T11:53:30Z

#### **Metadata extension information**

<b>extension online resource</b>	<a href="http://ISO19115_UGV_Profile_Version1.0">http://ISO19115_UGV_Profile_Version1.0</a>
<b>Name</b>	ISO19115 UGV
<b>Description</b>	Metadataprofile used for metadata in the UOK (UmweltObjektKatalog) of the Bavarian State Ministry of the Environment, Public Health and Consumer Protection



## Documentation DIAMONT Metadata

derived from DIAMONT Database [www.diamont-database.eu](http://www.diamont-database.eu)



This project has received  
European Regional  
Development Funding  
through the INTERREG III B  
Community Initiative



Federal Ministry for the  
Environment, Nature Conservation  
and Nuclear Safety



Bavarian State  
Ministry of the  
Environment,  
Public Health  
and Consumer  
Protection

Interreg III B

### Citation

Basic information about the resource(s) to which the metadata applies

<b>Title:</b>	Business structure
<b>Alternate title:</b>	New Enterprises in the Secondary and Tertiary Sector [25]
<b>Date</b>	2008-04-30
<b>Date type</b>	publication
<b>Abstract</b>	The economy is a dynamic process, with businesses leaving and entering the market all the time. It is important for any region that there are enough new entrepreneurs starting up to replace those that are closing down. There are many instruments of economic policy to encourage new enterprises: business plan competitions, start-up consulting or favourable conditions for start-up loans. Such a keen interest in the formation of new enterprises justifies a similar level of monitoring.
<b>Purpose</b>	Interreg IIIb Alpine Space: Project DIAMONT
<b>Status</b>	completed
<b>Language</b>	eng

### Responsible party (1)

Identification of, and means of communication with, person(s)  
and organization(s) associated with the resource(s).

<b>Individual name</b>	Prof. Dr. Ulrike Tappeiner
<b>Organisation name</b>	EURAC - Institute for Alpine Environment
<b>Position name</b>	Head of Institute
<b>Role (1)</b>	originator

### Keywording

Provides category keywords, their type, and reference source.

<b>Topic</b>	economy
<b>Gemet Keyword (1)</b>	business (eng ); Kommerzielle Aktivität (ger ); entreprise (fre ); impresa (ita ); posel/delo, dejavnost/poklic, podjetje/firma (slv ); GEMET: 1084 (original );
<b>Gemet Keyword (2)</b>	economic activity (eng ); Ökonomische Aktivität (ger ); activité économique (fre ); attività economica (ita ); gospodarska dejavnost (slv ); GEMET: 2476 (original );
<b>Gemet Keyword (3)</b>	GEMET - GEneral Multilingual Environmental Thesaurus (eng );

### Spatial Data

<b>Representation</b>	textTable
-----------------------	-----------

### Temporal extent

Date and time for the content of the dataset. Non-continuous and varying in the different countries.

<b>Time period</b>	Time begin: 1999 Time end: 2002
--------------------	---------------------------------

Data quality	
Provides overall assessment of quality of a resource(s).	
Scope level	nonGeographicDataset
Lineage statement	AT no data available CH Bundesamt für Statistik (2000): Unternehmensdemographie. Eidgenössisches Departement des Innern (2001): Betriebszählung. DE no data available FR INSEE (1999): SIRENE. IT Infocamere (2001): Special analysis. ISTAT (2001): 8° Censimento dell'industria e dei servizi. LI no data available SI Statisti&#269;ni urad Republike Slovenije (2002): Poslovni register Slovenije; special analysis.
Distribution Info	
Information about the distributor of and options for obtaining the resource.	
Format	csv
Distributor address	
Party from whom the resource may be obtained. This list need not be exhaustive.	
Individual name	Prof. Dr. Ulrike Tappeiner
Organisation name	EURAC - Institute for Alpine Environment
Position name	Head of Institute
Role	originator
Distribution Order Process: Fees	
Fees and terms for retrieving the resource. Include monetary units (as specified in ISO 4217).	
ISO Name	Euro
Resource constraints, Specific usage and maintenance	
Maintenance and update frequency	notPlanned
Metadata	
Defines metadata about a resource or resources.	
Language	eng
Date stamp	2007-10-17T11:53:30Z
Metadata extension information	
extension online resource	<a href="http://ISO19115_UGV_Profile_Version1.0">http://ISO19115_UGV_Profile_Version1.0</a>
Name	ISO19115 UGV
Description	Metadataprofile used for metadata in the UOK (UmweltObjektKatalog) of the Bavarian State Ministry of the Environment, Public Health and Consumer Protection



## Documentation DIAMONT Metadata

derived from DIAMONT Database [www.diamont-database.eu](http://www.diamont-database.eu)



This project has received  
European Regional  
Development Funding  
through the INTERREG III B  
Community Initiative



Interreg III B



Federal Ministry for the  
Environment, Nature Conservation  
and Nuclear Safety



Bavarian State  
Ministry of the  
Environment,  
Public Health  
and Consumer  
Protection

### Citation

Basic information about the resource(s) to which the metadata applies

<b>Title:</b>	Anthropogenic influence
<b>Alternate title:</b>	Non-grassland Areas in Agricultural Use [33]
<b>Date</b>	2008-04-30
<b>Date type</b>	publication
<b>Abstract</b>	The Alpine space is a land of meadows and pastures: hardly anywhere else does grassland farming dominate as much as in the Alps today. This is a result of developments on the European agricultural market and a better economic context for the production of milk and meat. Natural location factors, in particular the unfavourable climate conditions and steepness of many areas, limit agricultural productivity. Other forms of agricultural use, particularly arable farming and fruit and wine growing, are only found in favoured regions.
<b>Purpose</b>	Interreg IIIb Alpine Space: Project DIAMONT
<b>Status</b>	completed
<b>Language</b>	eng

### Responsible party (1)

Identification of, and means of communication with, person(s)  
and organization(s) associated with the resource(s).

<b>Individual name</b>	Prof. Dr. Ulrike Tappeiner
<b>Organisation name</b>	EURAC - Institute for Alpine Environment
<b>Position name</b>	Head of Institute
<b>Role (1)</b>	originator

### Keywording

Provides category keywords, their type, and reference source.

<b>Topic</b>	farming
<b>Gemet Keyword (1)</b>	agricultural product (eng ); Agrarprodukt (ger ); produit agricole (fre ); prodotto agricolo (ita ); kmetijski pridelek/proizvod (slv ); GEMET: 220 (original );
<b>Gemet Keyword (2)</b>	environmental impact of agriculture (eng ); Umweltbelastung durch Landwirtschaft (ger ); impact de l'agriculture sur l'environnement (fre ); impatto ambientale dell'agricoltura (ita ); vpliv kmetijstva na okolje (slv ); GEMET: 2831 (original );
<b>Gemet Keyword (3)</b>	agriculture (eng ); Landwirtschaft (ger ); agriculture (fre ); agricoltura (ita ); kmetijstvo (slv ); GEMET: 232 (original );
<b>Gemet Keyword (4)</b>	GEMET - GEneral Multilingual Environmental Thesaurus (eng );

### Spatial Data

<b>Representation</b>	textTable
-----------------------	-----------



### Temporal extent

Date and time for the content of the dataset. Non-continuous and varying in the different countries.

<b>Time period</b>	Time begin: 1988 Time end: 2001
--------------------	---------------------------------

### Data quality

Provides overall assessment of quality of a resource(s).

<b>Scope level</b>	nonGeographicDataset
--------------------	----------------------

<b>Lineage statement</b>	AT Statistik Austria (1999): Agrarstrukturhebung. CH Bundesamt für Statistik (1992-1997): Arealstatistik. DE Bayerisches Landesamt für Statistik und Datenverarbeitung (2001): Allgemeine Agrarstrukturhebung. FR Agreste (1988/2000): Recensement agricole, special analysis. IT ISTAT (2000): Censimento generale dell'agricoltura. LI Amt für Volkswirtschaft (2000): Landwirtschaftliche Betriebszählung. SI Statisti&#269;ni urad Republike Slovenije (2000): Popis kmetijstva.
--------------------------	--

### Distribution Info

Information about the distributor of and options for obtaining the resource.

<b>Format</b>	csv
---------------	-----

### Distributor address

Party from whom the resource may be obtained. This list need not be exhaustive.

<b>Individual name</b>	Prof. Dr. Ulrike Tappeiner
<b>Organisation name</b>	EURAC - Institute for Alpine Environment
<b>Position name</b>	Head of Institute
<b>Role</b>	originator

### Distribution Order Process: Fees

Fees and terms for retrieving the resource. Include monetary units (as specified in ISO 4217).

<b>ISO Name</b>	Euro
-----------------	------

### Resource constraints, Specific usage and maintenance

<b>Maintenance and update frequency</b>	notPlanned
---	------------

### Metadata

Defines metadata about a resource or resources.

<b>Language</b>	eng
<b>Date stamp</b>	2007-10-17T11:53:30Z

### Metadata extension information

<b>extension online resource</b>	<a href="http://ISO19115_UGV_Profile_Version1.0">http://ISO19115_UGV_Profile_Version1.0</a>
<b>Name</b>	ISO19115 UGV
<b>Description</b>	Metadataprofile used for metadata in the UOK (UmweltObjektKatalog) of the Bavarian State Ministry of the Environment, Public Health and Consumer Protection



## Documentation DIAMONT Metadata

derived from DIAMONT Database [www.diamont-database.eu](http://www.diamont-database.eu)



This project has received  
European Regional  
Development Funding  
through the INTERREG III B  
Community Initiative



Federal Ministry for the  
Environment, Nature Conservation  
and Nuclear Safety



Bavarian State  
Ministry of the  
Environment,  
Public Health  
and Consumer  
Protection

Interreg III B

### Citation

Basic information about the resource(s) to which the metadata applies

<b>Title:</b>	Demography
<b>Alternate title:</b>	Old Age Dependency Ratio [53]
<b>Date</b>	2008-04-30
<b>Date type</b>	publication
<b>Abstract</b>	The old age dependency ratio is the ratio of people over 64 to those aged between 15 and 64. It shows the number of people aged 64+ for every hundred people aged 15 to 64. It expresses the socio-political #burden# on the economically active population by the elderly. A high ratio means only few people aged 64+ for every hundred 15 # 64 year olds and a low ratio stands for many older people and relatively few younger ones.
<b>Purpose</b>	Interreg IIIb Alpine Space: Project DIAMONT
<b>Status</b>	completed
<b>Language</b>	eng

### Responsible party (1)

Identification of, and means of communication with, person(s)  
and organization(s) associated with the resource(s).

<b>Individual name</b>	Prof. Dr. Ulrike Tappeiner
<b>Organisation name</b>	EURAC - Institute for Alpine Environment
<b>Position name</b>	Head of Institute
<b>Role (1)</b>	originator

### Keywording

Provides category keywords, their type, and reference source.

<b>Topic</b>	society
<b>Gemet Keyword (1)</b>	human population (eng ); Bevölkerung (ger ); population (fre ); popolazione umana (ita ); prebivalci, prebivalstvo (slv ); GEMET: 4056 (original );
<b>Gemet Keyword (2)</b>	demography (eng ); Demographie (ger ); démographie (fre ); demografia (ita ); demografija (slv ); GEMET: 2060 (original );
<b>Gemet Keyword (3)</b>	GEMET - GEneral Multilingual Environmental Thesaurus (eng );

### Spatial Data

<b>Representation</b>	textTable
-----------------------	-----------

### Temporal extent

Date and time for the content of the dataset. Non-continuous and varying in the different countries.

<b>Time period</b>	Time begin: 1999 Time end: 2002
--------------------	---------------------------------

**Data quality**

Provides overall assessment of quality of a resource(s).

<b>Scope level</b>	nonGeographicDataset
<b>Lineage statement</b>	AT Statistik Austria (2001): Volkszählung (data provided via GALPIS). CH Bundesamt für Statistik (2000): Eidgenössische Volkszählung. DE Bayrisches Landesamt für Statistik und Datenverarbeitung (2001): Fortschreibung des Bevölkerungsstandes. FR INSEE (1999): Recensement de la population. IT ISTAT (2001): 14° Censimento generale della popolazione e delle abitazioni. LI Amt für Volkswirtschaft (2000): Volkszählung. SI Statisti&#269;ni urad Republike Slovenije (2002): Popis prebivalstva.

**Distribution Info**

Information about the distributor of and options for obtaining the resource.

<b>Format</b>	csv
---------------	-----

**Distributor address**

Party from whom the resource may be obtained. This list need not be exhaustive.

<b>Individual name</b>	Prof. Dr. Ulrike Tappeiner
<b>Organisation name</b>	EURAC - Institute for Alpine Environment
<b>Position name</b>	Head of Institute
<b>Role</b>	originator

**Distribution Order Process: Fees**

Fees and terms for retrieving the resource. Include monetary units (as specified in ISO 4217).

<b>ISO Name</b>	Euro
-----------------	------

**Resource constraints, Specific usage and maintenance**

<b>Maintenance and update frequency</b>	notPlanned
---	------------

**Metadata**

Defines metadata about a resource or resources.

<b>Language</b>	eng
<b>Date stamp</b>	2007-10-17T11:53:30Z

**Metadata extension information**

<b>extension online resource</b>	<a href="http://ISO19115_UGV_Profile_Version1.0">http://ISO19115_UGV_Profile_Version1.0</a>
<b>Name</b>	ISO19115 UGV
<b>Description</b>	Metadataprofile used for metadata in the UOK (UmweltObjektKatalog) of the Bavarian State Ministry of the Environment, Public Health and Consumer Protection



## Documentation DIAMONT Metadata

derived from DIAMONT Database [www.diamont-database.eu](http://www.diamont-database.eu)



This project has received  
European Regional  
Development Funding  
through the INTERREG III B  
Community Initiative



Federal Ministry for the  
Environment, Nature Conservation  
and Nuclear Safety



Bavarian State  
Ministry of the  
Environment,  
Public Health  
and Consumer  
Protection

Interreg III B

### Citation

Basic information about the resource(s) to which the metadata applies

<b>Title:</b>	Labour market situation
<b>Alternate title:</b>	Older Employed Persons [15]
<b>Date</b>	2008-04-30
<b>Date type</b>	publication
<b>Abstract</b>	This indicator makes it possible to reveal aspects which are worth noting since they refer to an important issue, i.e. the possible consequences of ageing in the Alps, in terms of labour resources. High indicator values refer to regions or municipalities where the share of older workers was significant in 2000: these persons will retire soon if they have not done so already. Negative consequences would be a reduction in the total number of people in work if those who retire are not replaced by others.
<b>Purpose</b>	Interreg IIIb Alpine Space: Project DIAMONT
<b>Status</b>	completed
<b>Language</b>	eng

### Responsible party (1)

Identification of, and means of communication with, person(s)  
and organization(s) associated with the resource(s).

<b>Individual name</b>	Prof. Dr. Ulrike Tappeiner
<b>Organisation name</b>	EURAC - Institute for Alpine Environment
<b>Position name</b>	Head of Institute
<b>Role (1)</b>	originator

### Keywording

Provides category keywords, their type, and reference source.

<b>Topic</b>	economy
<b>Gemet Keyword (1)</b>	employment (eng ); Beschäftigung (ger ); emploi (fre ); impiego (ita ); zaposlitev, služba (slv ); GEMET: 2683 (original );
<b>Gemet Keyword (2)</b>	GEMET - GEneral Multilingual Environmental Thesaurus (eng );

### Spatial Data

<b>Representation</b>	textTable
-----------------------	-----------

### Temporal extent

Date and time for the content of the dataset. Non-continuous and varying in the different countries.

<b>Time period</b>	Time begin: 1999 Time end: 2002
--------------------	---------------------------------

### Data quality

Provides overall assessment of quality of a resource(s).

<b>Scope level</b>	nonGeographicDataset
<b>Lineage statement</b>	AT Statistik Austria (2001): Volkszählung. CH Bundesamt für Statistik (2000): Eidgenössische Volkszählung. DE no data available FR INSEE (1999): Recensement de la population. IT ISTAT (2001): 14° Censimento generale della popolazione e delle abitazioni. LI Amt für Volkswirtschaft (2000): Volkszählung. SI Statisti&#269;ni urad Republike Slovenije (2002): Popis prebivalstva.

#### Distribution Info

Information about the distributor of and options for obtaining the resource.

<b>Format</b>	csv
---------------	-----

#### Distributor address

Party from whom the resource may be obtained. This list need not be exhaustive.

<b>Individual name</b>	Prof. Dr. Ulrike Tappeiner
<b>Organisation name</b>	EURAC - Institute for Alpine Environment
<b>Position name</b>	Head of Institute
<b>Role</b>	originator

#### Distribution Order Process: Fees

Fees and terms for retrieving the resource. Include monetary units (as specified in ISO 4217).

<b>ISO Name</b>	Euro
-----------------	------

#### Resource constraints, Specific usage and maintenance

<b>Maintenance and update frequency</b>	notPlanned
---	------------

#### Metadata

Defines metadata about a resource or resources.

<b>Language</b>	eng
<b>Date stamp</b>	2007-10-17T11:53:30Z

#### Metadata extension information

<b>extension online resource</b>	<a href="http://ISO19115_UGV_Profile_Version1.0">http://ISO19115_UGV_Profile_Version1.0</a>
<b>Name</b>	ISO19115 UGV
<b>Description</b>	Metadataprofile used for metadata in the UOK (UmweltObjektKatalog) of the Bavarian State Ministry of the Environment, Public Health and Consumer Protection



## Documentation DIAMONT Metadata

derived from DIAMONT Database [www.diamont-database.eu](http://www.diamont-database.eu)



This project has received  
European Regional  
Development Funding  
through the INTERREG III B  
Community Initiative



Federal Ministry for the  
Environment, Nature Conservation  
and Nuclear Safety



Bavarian State  
Ministry of the  
Environment,  
Public Health  
and Consumer  
Protection

Interreg III B

### Citation

Basic information about the resource(s) to which the metadata applies

<b>Title:</b>	Household structure
<b>Alternate title:</b>	Older People Living in Single-person Households [57]
<b>Date</b>	2008-04-30
<b>Date type</b>	publication
<b>Abstract</b>	The proportion of singles in this age group is first and foremost a direct result of the different life expectations of men and women. It can be used as an indicator of changes in social forms of life, as family households increasingly contain only the core family and not the larger family. However, the rate of divorce/separation has risen in this age group too. A high percentage of older singles is often characteristic of areas with an age imbalance resulting from low birth rates and/or emigration of the younger population. A low rate of older persons among the single person households is therefore also a measure of economic prosperity.
<b>Purpose</b>	Interreg IIIb Alpine Space: Project DIAMONT
<b>Status</b>	completed
<b>Language</b>	eng

### Responsible party (1)

Identification of, and means of communication with, person(s)  
and organization(s) associated with the resource(s).

<b>Individual name</b>	Prof. Dr. Ulrike Tappeiner
<b>Organisation name</b>	EURAC - Institute for Alpine Environment
<b>Position name</b>	Head of Institute
<b>Role (1)</b>	originator

### Keywording

Provides category keywords, their type, and reference source.

<b>Topic</b>	society
<b>Gemet Keyword (1)</b>	social behaviour (eng ); Sozialverhalten (ger ); comportement social (fre ); comportamento sociale (ita ); socialno/družbeno vedenje (slv ); GEMET: 7781 (original );
<b>Gemet Keyword (2)</b>	human population (eng ); Bevölkerung (ger ); population (fre ); popolazione umana (ita ); prebivalci, prebivalstvo (slv ); GEMET: 4056 (original );
<b>Gemet Keyword (3)</b>	GEMET - GEneral Multilingual Environmental Thesaurus (eng );

### Spatial Data

<b>Representation</b>	textTable
-----------------------	-----------

### Temporal extent

Date and time for the content of the dataset. Non-continuous and varying in the different countries.

<b>Time period</b>	Time begin: 1999 Time end: 2002
--------------------	---------------------------------

#### Data quality

Provides overall assessment of quality of a resource(s).

<b>Scope level</b>	nonGeographicDataset
<b>Lineage statement</b>	AT Statistik Austria (2001): Volkszählung (some data provided via GALPIS). CH Bundesamt für Statistik (2000): Eidgenössische Volkszählung. DE no data available FR INSEE (1999): Recensement de la population. IT ISTAT (2001): 14° Censimento generale della popolazione e delle abitazioni. LI Amt für Volkswirtschaft (2000): Volkszählung. SI Statisti&#269;ni urad Republike Slovenije (2002): Popis prebivalstva.

#### Distribution Info

Information about the distributor of and options for obtaining the resource.

<b>Format</b>	csv
---------------	-----

#### Distributor address

Party from whom the resource may be obtained. This list need not be exhaustive.

<b>Individual name</b>	Prof. Dr. Ulrike Tappeiner
<b>Organisation name</b>	EURAC - Institute for Alpine Environment
<b>Position name</b>	Head of Institute
<b>Role</b>	originator

#### Distribution Order Process: Fees

Fees and terms for retrieving the resource. Include monetary units (as specified in ISO 4217).

<b>ISO Name</b>	Euro
-----------------	------

#### Resource constraints, Specific usage and maintenance

<b>Maintenance and update frequency</b>	notPlanned
---	------------

#### Metadata

Defines metadata about a resource or resources.

<b>Language</b>	eng
<b>Date stamp</b>	2007-10-17T11:53:30Z

#### Metadata extension information

<b>extension online resource</b>	<a href="http://ISO19115_UGV_Profile_Version1.0">http://ISO19115_UGV_Profile_Version1.0</a>
<b>Name</b>	ISO19115 UGV
<b>Description</b>	Metadataprofile used for metadata in the UOK (UmweltObjektKatalog) of the Bavarian State Ministry of the Environment, Public Health and Consumer Protection



## Documentation DIAMONT Metadata

derived from DIAMONT Database [www.diamont-database.eu](http://www.diamont-database.eu)



This project has received  
European Regional  
Development Funding  
through the INTERREG III B  
Community Initiative



Federal Ministry for the  
Environment, Nature Conservation  
and Nuclear Safety



Bavarian State  
Ministry of the  
Environment,  
Public Health  
and Consumer  
Protection

Interreg III B

### Citation

Basic information about the resource(s) to which the metadata applies

<b>Title:</b>	Household structure
<b>Alternate title:</b>	Older Single-person Households [58]
<b>Date</b>	2008-04-30
<b>Date type</b>	publication
<b>Abstract</b>	The percentage of single older people, the third large group of single household dwellers after separated people of the middle generation and young singles, has grown in recent decades as a result of rising life expectancy and changes in social forms of living and mobility. This indicator is closely related to the single household total and can only be interpreted in context with the total. A low value often indicates urban living and economic prosperity.
<b>Purpose</b>	Interreg IIIb Alpine Space: Project DIAMONT
<b>Status</b>	completed
<b>Language</b>	eng

### Responsible party (1)

Identification of, and means of communication with, person(s)  
and organization(s) associated with the resource(s).

<b>Individual name</b>	Prof. Dr. Ulrike Tappeiner
<b>Organisation name</b>	EURAC - Institute for Alpine Environment
<b>Position name</b>	Head of Institute
<b>Role (1)</b>	originator

### Keywording

Provides category keywords, their type, and reference source.

<b>Topic</b>	society
<b>Gemet Keyword (1)</b>	social behaviour (eng ); Sozialverhalten (ger ); comportement social (fre ); comportamento sociale (ita ); socialno/družbeno vedenje (slv ); GEMET: 7781 (original );
<b>Gemet Keyword (2)</b>	human population (eng ); Bevölkerung (ger ); population (fre ); popolazione umana (ita ); prebivalci, prebivalstvo (slv ); GEMET: 4056 (original );
<b>Gemet Keyword (3)</b>	GEMET - GEneral Multilingual Environmental Thesaurus (eng );

### Spatial Data

<b>Representation</b>	textTable
-----------------------	-----------

### Temporal extent

Date and time for the content of the dataset. Non-continuous and varying in the different countries.



<b>Time period</b>	Time begin: 1999 Time end: 2002
<b>Data quality</b> Provides overall assessment of quality of a resource(s).	
<b>Scope level</b>	nonGeographicDataset
<b>Lineage statement</b>	AT Statistik Austria (2001): Volkszählung. CH Bundesamt für Statistik (2000): Eidgenössische Volkszählung. DE no data available FR INSEE (1999): Recensement de la population. IT ISTAT (2001): 14° Censimento generale della popolazione e delle abitazioni. LI Amt für Volkswirtschaft (2000): Volkszählung. SI Statisti&#269;ni urad Republike Slovenije (2002): Popis prebivalstva.
<b>Distribution Info</b> Information about the distributor of and options for obtaining the resource.	
<b>Format</b>	csv
<b>Distributor address</b> Party from whom the resource may be obtained. This list need not be exhaustive.	
<b>Individual name</b>	Prof. Dr. Ulrike Tappeiner
<b>Organisation name</b>	EURAC - Institute for Alpine Environment
<b>Position name</b>	Head of Institute
<b>Role</b>	originator
<b>Distribution Order Process: Fees</b> Fees and terms for retrieving the resource. Include monetary units (as specified in ISO 4217).	
<b>ISO Name</b>	Euro
<b>Resource constraints, Specific usage and maintenance</b>	
<b>Maintenance and update frequency</b>	notPlanned
<b>Metadata</b> Defines metadata about a resource or resources.	
<b>Language</b>	eng
<b>Date stamp</b>	2007-10-17T11:53:30Z
<b>Metadata extension information</b>	
<b>extension online resource</b>	<a href="http://ISO19115_UGV_Profile_Version1.0">http://ISO19115_UGV_Profile_Version1.0</a>
<b>Name</b>	ISO19115 UGV
<b>Description</b>	Metadataprofile used for metadata in the UOK (UmweltObjektKatalog) of the Bavarian State Ministry of the Environment, Public Health and Consumer Protection



## Documentation DIAMONT Metadata

derived from DIAMONT Database [www.diamont-database.eu](http://www.diamont-database.eu)



This project has received  
European Regional  
Development Funding  
through the INTERREG IIIB  
Community Initiative



Interreg III B



Federal Ministry for the  
Environment, Nature Conservation  
and Nuclear Safety



Bavarian State  
Ministry of the  
Environment,  
Public Health  
and Consumer  
Protection

### Citation

Basic information about the resource(s) to which the metadata applies

<b>Title:</b>	Commuter flows
<b>Alternate title:</b>	Out-commuters Ratio [28]
<b>Date</b>	2008-04-30
<b>Date type</b>	publication
<b>Abstract</b>	Out-commuting means travelling daily from one municipality to another as jobs are not necessarily located in the same municipality as the residence. Out-commuting means dependence on other municipalities in terms of employment. This is a common phenomenon in modern societies where means of transport, particularly private cars, no longer confine people to living near their place of work. Out-commuting may be understandable since it makes it possible to reconcile residential choices, such as living in the countryside, with professional occupations increasingly executed in cities.
<b>Purpose</b>	Interreg IIIb Alpine Space: Project DIAMONT
<b>Status</b>	completed
<b>Language</b>	eng

### Responsible party (1)

Identification of, and means of communication with, person(s)  
and organization(s) associated with the resource(s).

<b>Individual name</b>	Prof. Dr. Ulrike Tappeiner
<b>Organisation name</b>	EURAC - Institute for Alpine Environment
<b>Position name</b>	Head of Institute
<b>Role (1)</b>	originator

### Keywording

Provides category keywords, their type, and reference source.

<b>Topic</b>	economy
<b>Gemet Keyword (1)</b>	traffic (eng ); Verkehr (ger ); trafic (fre ); traffico (ita ); promet (slv ); GEMET: 8582 (original );
<b>Gemet Keyword (2)</b>	employment (eng ); Beschäftigung (ger ); emploi (fre ); impiego (ita ); zaposlitev, služba (slv ); GEMET: 2683 (original );
<b>Gemet Keyword (3)</b>	GEMET - GEneral Multilingual Environmental Thesaurus (eng );

### Spatial Data

<b>Representation</b>	textTable
-----------------------	-----------

### Temporal extent

Date and time for the content of the dataset. Non-continuous and varying in the different countries.

<b>Time period</b>	Time begin: 1999 Time end: 2002
--------------------	---------------------------------

#### Data quality

Provides overall assessment of quality of a resource(s).

<b>Scope level</b>	nonGeographicDataset
--------------------	----------------------

<b>Lineage statement</b>	AT Statistik Austria (2001): Volkszählung (some data provided via GALPIS). CH Bundesamt für Statistik (2000): Eidgenössische Volkszählung. DE no data available FR INSEE (1999): Recensement de la population. IT ISTAT (2001): 14° Censimento generale della popolazione e delle abitazioni. LI Amt für Volkswirtschaft (2000): Volkszählung. SI Statisti&#269;ni urad Republike Slovenije (2002): Popis prebivalstva.
--------------------------	---

#### Distribution Info

Information about the distributor of and options for obtaining the resource.

<b>Format</b>	csv
---------------	-----

#### Distributor address

Party from whom the resource may be obtained. This list need not be exhaustive.

<b>Individual name</b>	Prof. Dr. Ulrike Tappeiner
<b>Organisation name</b>	EURAC - Institute for Alpine Environment
<b>Position name</b>	Head of Institute
<b>Role</b>	originator

#### Distribution Order Process: Fees

Fees and terms for retrieving the resource. Include monetary units (as specified in ISO 4217).

<b>ISO Name</b>	Euro
-----------------	------

#### Resource constraints, Specific usage and maintenance

<b>Maintenance and update frequency</b>	notPlanned
---	------------

#### Metadata

Defines metadata about a resource or resources.

<b>Language</b>	eng
<b>Date stamp</b>	2007-10-17T11:53:30Z

#### Metadata extension information

<b>extension online resource</b>	<a href="http://ISO19115_UGV_Profile_Version1.0">http://ISO19115_UGV_Profile_Version1.0</a>
<b>Name</b>	ISO19115 UGV
<b>Description</b>	Metadataprofile used for metadata in the UOK (UmweltObjektKatalog) of the Bavarian State Ministry of the Environment, Public Health and Consumer Protection



## Documentation DIAMONT Metadata

derived from DIAMONT Database [www.diamont-database.eu](http://www.diamont-database.eu)



This project has received  
European Regional  
Development Funding  
through the INTERREG III B  
Community Initiative



Interreg III B



Federal Ministry for the  
Environment, Nature Conservation  
and Nuclear Safety



Bavarian State  
Ministry of the  
Environment,  
Public Health  
and Consumer  
Protection

### Citation

Basic information about the resource(s) to which the metadata applies

<b>Title:</b>	Agricultural structure
<b>Alternate title:</b>	Patch Density of Agricultural Areas [36]
<b>Date</b>	2008-04-30
<b>Date type</b>	publication
<b>Abstract</b>	In recent decades, agriculture in the Alps has declined in significance. Between 1980 and 2000, 40% of agricultural enterprises in the Alps were given up. Today an average 20#70% of agriculturally usable land lies fallow. The abandoned land tended to be of marginal yield in the subalpine and Alpine area and on steep and inaccessible slopes. In the same period, however, agriculture became intensified and specialized. This often meant the disappearance of traditional cultural landscapes with their small-scale patterns of use. Today monocultures dominate the landscape, be it apple plantations or extensive grassland areas.
<b>Purpose</b>	Interreg IIIb Alpine Space: Project DIAMONT
<b>Status</b>	completed
<b>Language</b>	eng

### Responsible party (1)

Identification of, and means of communication with, person(s)  
and organization(s) associated with the resource(s).

<b>Individual name</b>	Prof. Dr. Ulrike Tappeiner
<b>Organisation name</b>	EURAC - Institute for Alpine Environment
<b>Position name</b>	Head of Institute
<b>Role (1)</b>	originator

### Keywording

Provides category keywords, their type, and reference source.

<b>Topic</b>	economy
<b>Gemet Keyword (1)</b>	agricultural structure (eng ); Agrarstruktur (ger ); structure agricole (fre ); struttura agricola (ita ); kmetijska oprema in poslopja (slv ); GEMET: 13136 (original );
<b>Gemet Keyword (2)</b>	GEMET - GEneral Multilingual Environmental Thesaurus (eng );

### Spatial Data

<b>Representation</b>	textTable
-----------------------	-----------

### Temporal extent

Date and time for the content of the dataset. Non-continuous and varying in the different countries.

<b>Time period</b>	Time begin: 2005 Time end: 2005
--------------------	---------------------------------

**Data quality**

Provides overall assessment of quality of a resource(s).

<b>Scope level</b>	nonGeographicDataset
<b>Lineage statement</b>	AT - DE - FR - IT - LI - SI EuroGeographics (2005): Seamless Administrative Boundaries of Europe (SABE2004 v1.0). European Environment Agency (2005): Corine land cover 2000 (CLC2000) 100 m. CH EuroGeographics (2005): Seamless Administrative Boundaries of Europe (SABE2004 v1.0) European Environment Agency (2005): Corine land cover (CLC1990) Switzerland.

**Distribution Info**

Information about the distributor of and options for obtaining the resource.

<b>Format</b>	csv
---------------	-----

**Distributor address**

Party from whom the resource may be obtained. This list need not be exhaustive.

<b>Individual name</b>	Prof. Dr. Ulrike Tappeiner
<b>Organisation name</b>	EURAC - Institute for Alpine Environment
<b>Position name</b>	Head of Institute
<b>Role</b>	originator

**Distribution Order Process: Fees**

Fees and terms for retrieving the resource. Include monetary units (as specified in ISO 4217).

<b>ISO Name</b>	Euro
-----------------	------

**Resource constraints, Specific usage and maintenance**

<b>Maintenance and update frequency</b>	notPlanned
---	------------


**Metadata**

Defines metadata about a resource or resources.

<b>Language</b>	eng
<b>Date stamp</b>	2007-10-17T11:53:30Z

**Metadata extension information**

<b>extension online resource</b>	<a href="http://ISO19115_UGV_Profile_Version1.0">http://ISO19115_UGV_Profile_Version1.0</a>
<b>Name</b>	ISO19115 UGV
<b>Description</b>	Metadataprofile used for metadata in the UOK (UmweltObjektKatalog) of the Bavarian State Ministry of the Environment, Public Health and Consumer Protection



# Documentation DIAMONT Metadata

derived from DIAMONT Database [www.diamont-database.eu](http://www.diamont-database.eu)



This project has received  
European Regional  
Development Funding  
through the INTERREG III B  
Community Initiative



Federal Ministry for the  
Environment, Nature Conservation  
and Nuclear Safety



Bavarian State  
Ministry of the  
Environment,  
Public Health  
and Consumer  
Protection

Interreg III B

## Citation

Basic information about the resource(s) to which the metadata applies

<b>Title:</b>	Landscape diversity
<b>Alternate title:</b>	Patch Density of Agricultural, Near-natural and Natural Areas [71]
<b>Date</b>	2008-04-30
<b>Date type</b>	publication
<b>Abstract</b>	The indicator of #structural diversity# is to be taken here as a partial element of the landscape pattern for the Alpine space. It represents the number of individual spatial units of an area per unit of measurement, e.g. km <sup>2</sup> or ha, and must not be confused with the diversity of land cover. A high value indicates that the landscape is highly structured into many individual spatial units, a low value indicates little structuring into few, larger, individual units.
<b>Purpose</b>	Interreg IIIb Alpine Space: Project DIAMONT
<b>Status</b>	completed
<b>Language</b>	eng

## Responsible party (1)

Identification of, and means of communication with, person(s)  
and organization(s) associated with the resource(s).

<b>Individual name</b>	Prof. Dr. Ulrike Tappeiner
<b>Organisation name</b>	EURAC - Institute for Alpine Environment
<b>Position name</b>	Head of Institute
<b>Role (1)</b>	originator

## Keywording

Provides category keywords, their type, and reference source.

<b>Topic</b>	environment
<b>Gemet Keyword (1)</b>	landscape (eng ); Landschaft (ger ); paysage (fre ); paesaggio (ita ); pokrajina, krajina (slv ); GEMET: 4648 (original );
<b>Gemet Keyword (2)</b>	ecology (eng ); Ökologie (ger ); écologie (fre ); ecologia (ita ); ekologija (slv ); GEMET: 2470 (original );
<b>Gemet Keyword (3)</b>	GEMET - GEneral Multilingual Environmental Thesaurus (eng );

## Spatial Data

<b>Representation</b>	textTable
-----------------------	-----------

## Temporal extent

Date and time for the content of the dataset. Non-continuous and varying in the different countries.

<b>Time period</b>	Time begin: 2005 Time end: 2005
--------------------	---------------------------------

**Data quality**

Provides overall assessment of quality of a resource(s).

<b>Scope level</b>	nonGeographicDataset
<b>Lineage statement</b>	AT - DE - FR - IT - LI - SI EuroGeographics (2005): Seamless Administrative Boundaries of Europe (SABE2004 v1.0). European Environment Agency (2005): Corine land cover 2000 (CLC2000) 100 m. CH EuroGeographics (2005): Seamless Administrative Boundaries of Europe (SABE2004 v1.0) European Environment Agency (2005): Corine land cover (CLC1990) Switzerland.

**Distribution Info**

Information about the distributor of and options for obtaining the resource.

<b>Format</b>	csv
---------------	-----

**Distributor address**

Party from whom the resource may be obtained. This list need not be exhaustive.

<b>Individual name</b>	Prof. Dr. Ulrike Tappeiner
<b>Organisation name</b>	EURAC - Institute for Alpine Environment
<b>Position name</b>	Head of Institute
<b>Role</b>	originator

**Distribution Order Process: Fees**

Fees and terms for retrieving the resource. Include monetary units (as specified in ISO 4217).

<b>ISO Name</b>	Euro
-----------------	------

**Resource constraints, Specific usage and maintenance**

<b>Maintenance and update frequency</b>	notPlanned
---	------------


**Metadata**

Defines metadata about a resource or resources.

<b>Language</b>	eng
<b>Date stamp</b>	2007-10-17T11:53:30Z

**Metadata extension information**

<b>extension online resource</b>	<a href="http://ISO19115_UGV_Profile_Version1.0">http://ISO19115_UGV_Profile_Version1.0</a>
<b>Name</b>	ISO19115 UGV
<b>Description</b>	Metadataprofile used for metadata in the UOK (UmweltObjektKatalog) of the Bavarian State Ministry of the Environment, Public Health and Consumer Protection



## Documentation DIAMONT Metadata

derived from DIAMONT Database [www.diamont-database.eu](http://www.diamont-database.eu)



This project has received  
European Regional  
Development Funding  
through the INTERREG III B  
Community Initiative



Federal Ministry for the  
Environment, Nature Conservation  
and Nuclear Safety



Bavarian State  
Ministry of the  
Environment,  
Public Health  
and Consumer  
Protection

Interreg III B

### Citation

Basic information about the resource(s) to which the metadata applies

<b>Title:</b>	Landscape diversity
<b>Alternate title:</b>	Patch Density of Near-natural and Natural Areas [72]
<b>Date</b>	2008-04-30
<b>Date type</b>	publication
<b>Abstract</b>	The pattern of a landscape is of special significance for the species diversity of plants and animals. In theory a highly structured landscape with high diversity of land cover and strongly linked areas will have a positive effect on biodiversity. Some of the landscape qualities mentioned, however, can be mutually exclusive, e.g. strongly linked areas and a highly structured landscape. Nor can these attributes be generalized for all animal and plant species as their needs may vary greatly. It is therefore not possible to claim that a highly structured landscape or great structural diversity are positive per se.
<b>Purpose</b>	Interreg IIIb Alpine Space: Project DIAMONT
<b>Status</b>	completed
<b>Language</b>	eng

### Responsible party (1)

Identification of, and means of communication with, person(s)  
and organization(s) associated with the resource(s).

<b>Individual name</b>	Prof. Dr. Ulrike Tappeiner
<b>Organisation name</b>	EURAC - Institute for Alpine Environment
<b>Position name</b>	Head of Institute
<b>Role (1)</b>	originator

### Keywording

Provides category keywords, their type, and reference source.

<b>Topic</b>	environment
<b>Gemet Keyword (1)</b>	natural area (eng ); Naturgebiet (ger ); espace naturel (fre ); area naturale (ita ); naravno obmo#je (slv ); GEMET: 5494 (original );
<b>Gemet Keyword (2)</b>	landscape (eng ); Landschaft (ger ); paysage (fre ); paesaggio (ita ); pokrajina, krajina (slv ); GEMET: 4648 (original );
<b>Gemet Keyword (3)</b>	ecology (eng ); Ökologie (ger ); écologie (fre ); ecologia (ita ); ekologija (slv ); GEMET: 2470 (original );
<b>Gemet Keyword (4)</b>	GEMET - GEneral Multilingual Environmental Thesaurus (eng );

### Spatial Data

<b>Representation</b>	textTable
-----------------------	-----------



### Temporal extent

Date and time for the content of the dataset. Non-continuous and varying in the different countries.

<b>Time period</b>	Time begin: 2005 Time end: 2005
--------------------	---------------------------------

### Data quality

Provides overall assessment of quality of a resource(s).

<b>Scope level</b>	nonGeographicDataset
<b>Lineage statement</b>	AT - DE - FR - IT - LI - SI EuroGeographics (2005): Seamless Administrative Boundaries of Europe (SABE2004 v1.0). European Environment Agency (2005): Corine land cover 2000 (CLC2000) 100 m. CH EuroGeographics (2005): Seamless Administrative Boundaries of Europe (SABE2004 v1.0) European Environment Agency (2005): Corine land cover (CLC1990) Switzerland.

### Distribution Info

Information about the distributor of and options for obtaining the resource.

<b>Format</b>	csv
---------------	-----

### Distributor address

Party from whom the resource may be obtained. This list need not be exhaustive.

<b>Individual name</b>	Prof. Dr. Ulrike Tappeiner
<b>Organisation name</b>	EURAC - Institute for Alpine Environment
<b>Position name</b>	Head of Institute
<b>Role</b>	originator

### Distribution Order Process: Fees

Fees and terms for retrieving the resource. Include monetary units (as specified in ISO 4217).

<b>ISO Name</b>	Euro
-----------------	------

### Resource constraints, Specific usage and maintenance

<b>Maintenance and update frequency</b>	notPlanned
---	------------

### Metadata

Defines metadata about a resource or resources.

<b>Language</b>	eng
<b>Date stamp</b>	2007-10-17T11:53:30Z

### Metadata extension information

<b>extension online resource</b>	<a href="http://ISO19115_UGV_Profile_Version1.0">http://ISO19115_UGV_Profile_Version1.0</a>
<b>Name</b>	ISO19115 UGV
<b>Description</b>	Metadataprofile used for metadata in the UOK (UmweltObjektKatalog) of the Bavarian State Ministry of the Environment, Public Health and Consumer Protection



## Documentation DIAMONT Metadata

derived from DIAMONT Database [www.diamont-database.eu](http://www.diamont-database.eu)



This project has received  
European Regional  
Development Funding  
through the INTERREG III B  
Community Initiative



Federal Ministry for the  
Environment, Nature Conservation  
and Nuclear Safety



Bavarian State  
Ministry of the  
Environment,  
Public Health  
and Consumer  
Protection

Interreg III B

### Citation

Basic information about the resource(s) to which the metadata applies

<b>Title:</b>	Settlement situation
<b>Alternate title:</b>	Population Density per Available Settlement Area [59]
<b>Date</b>	2008-04-30
<b>Date type</b>	publication
<b>Abstract</b>	If you put the population of the Alpine region in relation to the area that is actually suitable for settlement instead of the total territory, the Alpine space ranks among the most densely populated regions in Europe. The area that can be settled currently makes up 17.3% of the territory and was populated in the year 2000 by a total of 13,670,849 inhabitants, resulting in an effective population density of 414 people per km <sup>2</sup> . Similarly high densities can also be found in other mountainous regions across the world and are comparable to densely populated regions beyond the Alps.
<b>Purpose</b>	Interreg IIIb Alpine Space: Project DIAMONT
<b>Status</b>	completed
<b>Language</b>	eng

### Responsible party (1)

Identification of, and means of communication with, person(s)  
and organization(s) associated with the resource(s).

<b>Individual name</b>	Prof. Dr. Ulrike Tappeiner
<b>Organisation name</b>	EURAC - Institute for Alpine Environment
<b>Position name</b>	Head of Institute
<b>Role (1)</b>	originator

### Keywording

Provides category keywords, their type, and reference source.

<b>Topic</b>	society
<b>Gemet Keyword (1)</b>	human population (eng ); Bevölkerung (ger ); population (fre ); popolazione umana (ita ); prebivalci, prebivalstvo (slv ); GEMET: 4056 (original );
<b>Gemet Keyword (2)</b>	built-up area (eng ); Bebaute Fläche (ger ); agglomération (fre ); area edificata (ita ); pozidano obmo#je, strnjeno naselje (slv ); GEMET: 1065 (original );
<b>Gemet Keyword (3)</b>	non-built-up area (eng ); Nicht bebaute Fläche (ger ); zone peu construite (fre ); zona non edificata (ita ); nepozidano obmo#je (slv ); GEMET: 5667 (original );
<b>Gemet Keyword (4)</b>	GEMET - GEneral Multilingual Environmental Thesaurus (eng );

### Spatial Data

<b>Representation</b>	textTable
-----------------------	-----------

**Temporal extent**

Date and time for the content of the dataset. Non-continuous and varying in the different countries.

<b>Time period</b>	Time begin: 1992 Time end: 2005
--------------------	---------------------------------

**Data quality**

Provides overall assessment of quality of a resource(s).

<b>Scope level</b>	nonGeographicDataset
<b>Lineage statement</b>	<p>AT Statistik Austria (1999): Agrarstrukturhebung.</p> <p>Statistik Austria (2001): Volkszählung (data provided via GALPIS).</p> <p>EuroGeographics (2005): Seamless Administrative Boundaries of Europe (SABE2004 v1.0).</p> <p>European Environment Agency (2005): Corine land cover 2000 (CLC2000) 100 m.</p> <p>CH Bundesamt für Statistik (1992-1997): Arealstatistik.</p> <p>Bundesamt für Statistik (2000): Eidgenössische Volkszählung.</p> <p>EuroGeographics (2005): Seamless Administrative Boundaries of Europe (SABE2004 v1.0).</p> <p>European Environment Agency (2005): Corine land cover (CLC1990) Switzerland.</p> <p>DE Bayerisches Landesamt für Statistik und Datenverarbeitung (2001): Allgemeine Agrarstrukturhebung; Fortschreibung des Bevölkerungsstandes.</p> <p>EuroGeographics (2005): Seamless Administrative Boundaries of Europe (SABE2004 v1.0).</p> <p>European Environment Agency (2005): Corine land cover 2000 (CLC2000) 100 m.</p> <p>FR Agreste (2000): Recensement agricole; special analysis.</p> <p>INSEE (1999): Recensement de la population.</p> <p>EuroGeographics (2005): Seamless Administrative Boundaries of Europe (SABE2004 v1.0).</p> <p>European Environment Agency (2005): Corine land cover 2000 (CLC2000) 100 m.</p> <p>IT ISTAT (2000): Censimento generale dell'agricoltura.</p> <p>ISTAT (2001): 14° Censimento generale della popolazione e delle abitazioni.</p> <p>EuroGeographics (2005): Seamless Administrative Boundaries of Europe (SABE2004 v1.0).</p> <p>European Environment Agency (2005): Corine land cover 2000 (CLC2000) 100 m.</p> <p>LI Amt für Volkswirtschaft (2000): Landwirtschaftliche Betriebszählung; Volkszählung.</p> <p>EuroGeographics (2005): Seamless Administrative Boundaries of Europe (SABE2004 v1.0).</p> <p>European Environment Agency (2005): Corine land cover 2000 (CLC2000) 100 m.</p> <p>SI Statisti&amp;#269;ni urad Republike Slovenije (2000): Popis kmetijstva.</p> <p>Statisti&amp;#269;ni urad Republike Slovenije (2002): Popis prebivalstva.</p> <p>EuroGeographics (2005): Seamless Administrative Boundaries of Europe (SABE2004 v1.0).</p> <p>European Environment Agency (2005): Corine land cover 2000 (CLC2000) 100 m.</p>

**Distribution Info**

Information about the distributor of and options for obtaining the resource.

<b>Format</b>	csv
---------------	-----

**Distributor address**

Party from whom the resource may be obtained. This list need not be exhaustive.

<b>Individual name</b>	Prof. Dr. Ulrike Tappeiner
<b>Organisation name</b>	EURAC - Institute for Alpine Environment
<b>Position name</b>	Head of Institute
<b>Role</b>	originator

**Distribution Order Process: Fees**

Fees and terms for retrieving the resource. Include monetary units (as specified in ISO 4217).

<b>ISO Name</b>	Euro
-----------------	------

**Resource constraints, Specific usage and maintenance**

<b>Maintenance and update frequency</b>	notPlanned
---	------------


**Metadata**

Defines metadata about a resource or resources.

<b>Language</b>	eng
<b>Date stamp</b>	2007-10-17T11:53:30Z

**Metadata extension information**

<b>extension online resource</b>	<a href="http://ISO19115_UGV_Profile_Version1.0">http://ISO19115_UGV_Profile_Version1.0</a>
<b>Name</b>	ISO19115 UGV
<b>Description</b>	Metadataprofile used for metadata in the UOK (UmweltObjektKatalog) of the Bavarian State Ministry of the Environment, Public Health and Consumer Protection



## Documentation DIAMONT Metadata

derived from DIAMONT Database [www.diamont-database.eu](http://www.diamont-database.eu)



This project has received  
European Regional  
Development Funding  
through the INTERREG III B  
Community Initiative



Federal Ministry for the  
Environment, Nature Conservation  
and Nuclear Safety



Bavarian State  
Ministry of the  
Environment,  
Public Health  
and Consumer  
Protection

Interreg III B

### Citation

Basic information about the resource(s) to which the metadata applies

<b>Title:</b>	Sectoral distribution of jobs
<b>Alternate title:</b>	Primary Sector Jobs [17]
<b>Date</b>	2008-04-30
<b>Date type</b>	publication
<b>Abstract</b>	The Alps retain traces of the traditional activities which enabled their inhabitants to survive often difficult conditions: outside of towns, most inhabitants used their resources in agriculture or forestry, even when some of them were craftsmen or worked in mines. Railway lines and hydro-electricity, and, more recently, the development of tourism, have opened up new prospects, which have resulted in important changes even in areas where agriculture used to be the mainstay of the economy.
<b>Purpose</b>	Interreg IIIb Alpine Space: Project DIAMONT
<b>Status</b>	completed
<b>Language</b>	eng

### Responsible party (1)

Identification of, and means of communication with, person(s)  
and organization(s) associated with the resource(s).

<b>Individual name</b>	Prof. Dr. Ulrike Tappeiner
<b>Organisation name</b>	EURAC - Institute for Alpine Environment
<b>Position name</b>	Head of Institute
<b>Role (1)</b>	originator

### Keywording

Provides category keywords, their type, and reference source.

<b>Topic</b>	economy
<b>Gemet Keyword (1)</b>	economic structure (eng ); Wirtschaftsstruktur (ger ); structure économique (fre ); struttura economica (ita ); gospodarska struktura in infrastruktura (slv ); GEMET: 13148 (original );
<b>Gemet Keyword (2)</b>	employment (eng ); Beschäftigung (ger ); emploi (fre ); impiego (ita ); zaposlitev, služba (slv ); GEMET: 2683 (original );
<b>Gemet Keyword (3)</b>	GEMET - GEneral Multilingual Environmental Thesaurus (eng );


### Spatial Data

<b>Representation</b>	textTable
-----------------------	-----------

### Temporal extent

Date and time for the content of the dataset. Non-continuous and varying in the different countries.

<b>Time period</b>	Time begin: 1999 Time end: 2002
<b>Data quality</b> Provides overall assessment of quality of a resource(s).	
<b>Scope level</b>	nonGeographicDataset
<b>Lineage statement</b>	AT Statistik Austria (2001): Volkszählung (data provided via GALPIS). CH Bundesamt für Statistik (2000): Eidgenössische Volkszählung. DE no data available FR INSEE (1999): Recensement de la population. IT ISTAT (2001): 14° Censimento generale della popolazione e delle abitazioni. LI Amt für Volkswirtschaft (2000): Beschäftigungs- und Arbeitsplätzestatistik. SI Statisti&#269;ni urad Republike Slovenije (2002): Popis prebivalstva.
<b>Distribution Info</b> Information about the distributor of and options for obtaining the resource.	
<b>Format</b>	csv
<b>Distributor address</b> Party from whom the resource may be obtained. This list need not be exhaustive.	
<b>Individual name</b>	Prof. Dr. Ulrike Tappeiner
<b>Organisation name</b>	EURAC - Institute for Alpine Environment
<b>Position name</b>	Head of Institute
<b>Role</b>	originator
<b>Distribution Order Process: Fees</b> Fees and terms for retrieving the resource. Include monetary units (as specified in ISO 4217).	
<b>ISO Name</b>	Euro
<b>Resource constraints, Specific usage and maintenance</b>	
<b>Maintenance and update frequency</b>	notPlanned
<b>Metadata</b> Defines metadata about a resource or resources.	
<b>Language</b>	eng
<b>Date stamp</b>	2007-10-17T11:53:30Z
<b>Metadata extension information</b>	
<b>extension online resource</b>	<a href="http://ISO19115_UGV_Profile_Version1.0">http://ISO19115_UGV_Profile_Version1.0</a>
<b>Name</b>	ISO19115 UGV
<b>Description</b>	Metadataprofile used for metadata in the UOK (UmweltObjektKatalog) of the Bavarian State Ministry of the Environment, Public Health and Consumer Protection



## Documentation DIAMONT Metadata

derived from DIAMONT Database [www.diamont-database.eu](http://www.diamont-database.eu)



This project has received  
European Regional  
Development Funding  
through the INTERREG III B  
Community Initiative



Federal Ministry for the  
Environment, Nature Conservation  
and Nuclear Safety



Bavarian State  
Ministry of the  
Environment,  
Public Health  
and Consumer  
Protection

Interreg III B

### Citation

Basic information about the resource(s) to which the metadata applies

<b>Title:</b>	Services
<b>Alternate title:</b>	Private Service Sector Jobs [21]
<b>Date</b>	2008-04-30
<b>Date type</b>	publication
<b>Abstract</b>	For many decades the Alps have witnessed processes of de-agrarization and de-industrialization. The tertiary and quaternary economic sectors have grown vis-à-vis the primary and secondary sectors. The change from an agrarian via an industrial towards a service society is usually considered an indicator of socio-economic progress, with private services driving the economy.
<b>Purpose</b>	Interreg IIIb Alpine Space: Project DIAMONT
<b>Status</b>	completed
<b>Language</b>	eng

### Responsible party (1)

Identification of, and means of communication with, person(s)  
and organization(s) associated with the resource(s).

<b>Individual name</b>	Prof. Dr. Ulrike Tappeiner
<b>Organisation name</b>	EURAC - Institute for Alpine Environment
<b>Position name</b>	Head of Institute
<b>Role (1)</b>	originator

### Keywording

Provides category keywords, their type, and reference source.

<b>Topic</b>	economy
<b>Gemet Keyword (1)</b>	economic structure (eng ); Wirtschaftsstruktur (ger ); structure économique (fre ); struttura economica (ita ); gospodarska struktura in infrastruktura (slv ); GEMET: 13148 (original );
<b>Gemet Keyword (2)</b>	employment (eng ); Beschäftigung (ger ); emploi (fre ); impiego (ita ); zaposlitev, služba (slv ); GEMET: 2683 (original );
<b>Gemet Keyword (3)</b>	GEMET - GEneral Multilingual Environmental Thesaurus (eng );

### Spatial Data

<b>Representation</b>	textTable
-----------------------	-----------

### Temporal extent

Date and time for the content of the dataset. Non-continuous and varying in the different countries.

<b>Time period</b>	Time begin: 1999 Time end: 2002
--------------------	---------------------------------

**Data quality**

Provides overall assessment of quality of a resource(s).

<b>Scope level</b>	nonGeographicDataset
<b>Lineage statement</b>	AT Statistik Austria (2001): Volkszählung (data provided via GALPIS). CH Bundesamt für Statistik (2000): Eidgenössische Volkszählung. DE no data available FR INSEE (1999): Recensement de la population. IT ISTAT (2001): 14° Censimento generale della popolazione e delle abitazioni. LI Amt für Volkswirtschaft (2000): Beschäftigungs- und Arbeitsplätzestatistik. SI Statisti&#269;ni urad Republike Slovenije (2002): Popis prebivalstva.

**Distribution Info**

Information about the distributor of and options for obtaining the resource.

<b>Format</b>	csv
---------------	-----

**Distributor address**

Party from whom the resource may be obtained. This list need not be exhaustive.

<b>Individual name</b>	Prof. Dr. Ulrike Tappeiner
<b>Organisation name</b>	EURAC - Institute for Alpine Environment
<b>Position name</b>	Head of Institute
<b>Role</b>	originator

**Distribution Order Process: Fees**

Fees and terms for retrieving the resource. Include monetary units (as specified in ISO 4217).

<b>ISO Name</b>	Euro
-----------------	------

**Resource constraints, Specific usage and maintenance**

<b>Maintenance and update frequency</b>	notPlanned
---	------------

**Metadata**

Defines metadata about a resource or resources.

<b>Language</b>	eng
<b>Date stamp</b>	2007-10-17T11:53:30Z

**Metadata extension information**

<b>extension online resource</b>	<a href="http://ISO19115_UGV_Profile_Version1.0">http://ISO19115_UGV_Profile_Version1.0</a>
<b>Name</b>	ISO19115 UGV
<b>Description</b>	Metadataprofile used for metadata in the UOK (UmweltObjektKatalog) of the Bavarian State Ministry of the Environment, Public Health and Consumer Protection





## Documentation DIAMONT Metadata

derived from DIAMONT Database [www.diamont-database.eu](http://www.diamont-database.eu)



This project has received  
European Regional  
Development Funding  
through the INTERREG III B  
Community Initiative



Federal Ministry for the  
Environment, Nature Conservation  
and Nuclear Safety



Bavarian State  
Ministry of the  
Environment,  
Public Health  
and Consumer  
Protection

Interreg III B

### Citation

Basic information about the resource(s) to which the metadata applies

<b>Title:</b>	Services
<b>Alternate title:</b>	Public Sector Jobs [20]
<b>Date</b>	2008-04-30
<b>Date type</b>	publication
<b>Abstract</b>	Unlike employment in the private service sector, high rates of public tertiary sector employment are considered a dampening factor for the economy. It has to be taken into account, however, that within a well-structured economic area, public services must be located in #central places# which host those authorities, institutions and establishments responsible for supplying their hinterland.
<b>Purpose</b>	Interreg IIIb Alpine Space: Project DIAMONT
<b>Status</b>	completed
<b>Language</b>	eng

### Responsible party (1)

Identification of, and means of communication with, person(s)  
and organization(s) associated with the resource(s).

<b>Individual name</b>	Prof. Dr. Ulrike Tappeiner
<b>Organisation name</b>	EURAC - Institute for Alpine Environment
<b>Position name</b>	Head of Institute
<b>Role (1)</b>	originator

### Keywording

Provides category keywords, their type, and reference source.

<b>Topic</b>	economy
<b>Gemet Keyword (1)</b>	economic structure (eng ); Wirtschaftsstruktur (ger ); structure économique (fre ); struttura economica (ita ); gospodarska struktura in infrastruktura (slv ); GEMET: 13148 (original );
<b>Gemet Keyword (2)</b>	employment (eng ); Beschäftigung (ger ); emploi (fre ); impiego (ita ); zaposlitev, služba (slv ); GEMET: 2683 (original );
<b>Gemet Keyword (3)</b>	GEMET - GEneral Multilingual Environmental Thesaurus (eng );

### Spatial Data

<b>Representation</b>	textTable
-----------------------	-----------

### Temporal extent

Date and time for the content of the dataset. Non-continuous and varying in the different countries.

<b>Time period</b>	Time begin: 1999 Time end: 2002
--------------------	---------------------------------

**Data quality**

Provides overall assessment of quality of a resource(s).

<b>Scope level</b>	nonGeographicDataset
<b>Lineage statement</b>	AT Statistik Austria (2001): Volkszählung (data provided via GALPIS). CH Bundesamt für Statistik (2000): Eidgenössische Volkszählung. DE no data available FR INSEE (1999): Recensement de la population. IT ISTAT (2001): 14° Censimento generale della popolazione e delle abitazioni. LI Amt für Volkswirtschaft (2000): Beschäftigungs- und Arbeitsplätzestatistik. SI Statisti&#269;ni urad Republike Slovenije (2002): Popis prebivalstva.

**Distribution Info**

Information about the distributor of and options for obtaining the resource.

<b>Format</b>	csv
---------------	-----

**Distributor address**

Party from whom the resource may be obtained. This list need not be exhaustive.

<b>Individual name</b>	Prof. Dr. Ulrike Tappeiner
<b>Organisation name</b>	EURAC - Institute for Alpine Environment
<b>Position name</b>	Head of Institute
<b>Role</b>	originator

**Distribution Order Process: Fees**

Fees and terms for retrieving the resource. Include monetary units (as specified in ISO 4217).

<b>ISO Name</b>	Euro
-----------------	------

**Resource constraints, Specific usage and maintenance**

<b>Maintenance and update frequency</b>	notPlanned
---	------------

**Metadata**

Defines metadata about a resource or resources.

<b>Language</b>	eng
<b>Date stamp</b>	2007-10-17T11:53:30Z

**Metadata extension information**

<b>extension online resource</b>	<a href="http://ISO19115_UGV_Profile_Version1.0">http://ISO19115_UGV_Profile_Version1.0</a>
<b>Name</b>	ISO19115 UGV
<b>Description</b>	Metadataprofile used for metadata in the UOK (UmweltObjektKatalog) of the Bavarian State Ministry of the Environment, Public Health and Consumer Protection



## Documentation DIAMONT Metadata

derived from DIAMONT Database [www.diamont-database.eu](http://www.diamont-database.eu)



This project has received  
European Regional  
Development Funding  
through the INTERREG III B  
Community Initiative



Federal Ministry for the  
Environment, Nature Conservation  
and Nuclear Safety



Bavarian State  
Ministry of the  
Environment,  
Public Health  
and Consumer  
Protection

Interreg III B

### Citation

Basic information about the resource(s) to which the metadata applies

<b>Title:</b>	Business structure
<b>Alternate title:</b>	Rate of Farms to Total Enterprises [29]
<b>Date</b>	2008-04-30
<b>Date type</b>	publication
<b>Abstract</b>	Since the middle of the 20th century, the structure of both the economy and the population has undergone a fundamental change in the course of industrialization, urbanization and the decline of agriculture. One result of this restructuring is the rate of farms to total enterprises. High values indicate municipalities dominated by agriculture.
<b>Purpose</b>	Interreg IIIb Alpine Space: Project DIAMONT
<b>Status</b>	completed
<b>Language</b>	eng

### Responsible party (1)

Identification of, and means of communication with, person(s)  
and organization(s) associated with the resource(s).

<b>Individual name</b>	Prof. Dr. Ulrike Tappeiner
<b>Organisation name</b>	EURAC - Institute for Alpine Environment
<b>Position name</b>	Head of Institute
<b>Role (1)</b>	originator

### Keywording

Provides category keywords, their type, and reference source.

<b>Topic</b>	economy
<b>Gemet Keyword (1)</b>	agriculture (eng ); Landwirtschaft (ger ); agriculture (fre ); agricoltura (ita ); kmetijstvo (slv ); GEMET: 232 (original );
<b>Gemet Keyword (2)</b>	agricultural economics (eng ); Agrarökonomie (ger ); economie agricole (fre ); economia agraria (ita ); agrarna ekonomika (slv ); GEMET: 193 (original );
<b>Gemet Keyword (3)</b>	economic structure (eng ); Wirtschaftsstruktur (ger ); structure économique (fre ); struttura economica (ita ); gospodarska struktura in infrastruktura (slv ); GEMET: 13148 (original );
<b>Gemet Keyword (4)</b>	business (eng ); Kommerzielle Aktivität (ger ); entreprise (fre ); impresa (ita ); posel/delo, dejavnost/poklic, podjetje/firma (slv ); GEMET: 1084 (original );
<b>Gemet Keyword (5)</b>	GEMET - GEneral Multilingual Environmental Thesaurus (eng );

### Spatial Data

<b>Representation</b>	textTable
<b>Temporal extent</b>	
Date and time for the content of the dataset. Non-continuous and varying in the different countries.	
<b>Time period</b>	Time begin: 1992 Time end: 2002
<b>Data quality</b>	
Provides overall assessment of quality of a resource(s).	
<b>Scope level</b>	nonGeographicDataset
<b>Lineage statement</b>	AT "Statistik Austria (1999): Agrarstrukturhebung. Statistik Austria (2001): Arbeitsstättenzählung." CH "Bundesamt für Statistik (1992-1997): Arealstatistik. Eidgenössisches Departement des Innern (2001): Betriebszählung." DE no data available FR "INSEE (1999): SIRENE. Agreste (2000): Recensement agricole; special analysis." IT "ISTAT (2000): Censimento generale dell'agricoltura. ISTAT (2001): 8° Censimento dell'industria e dei servizi." LI Amt für Volkswirtschaft (2000): Landwirtschaftliche Betriebszählung; Volkszählung. SI "Statisti&#269;ni urad Republike Slovenije (2000): Popis kmetijstva. Statisti&#269;ni urad Republike Slovenije (2002): Poslovni register Slovenije. "
<b>Distribution Info</b>	
Information about the distributor of and options for obtaining the resource.	
<b>Format</b>	csv
<b>Distributor address</b>	
Party from whom the resource may be obtained. This list need not be exhaustive.	
<b>Individual name</b>	Prof. Dr. Ulrike Tappeiner
<b>Organisation name</b>	EURAC - Institute for Alpine Environment
<b>Position name</b>	Head of Institute
<b>Role</b>	originator
<b>Distribution Order Process: Fees</b>	
Fees and terms for retrieving the resource. Include monetary units (as specified in ISO 4217).	
<b>ISO Name</b>	Euro
<b>Resource constraints, Specific usage and maintenance</b>	
<b>Maintenance and update frequency</b>	notPlanned
<b>Metadata</b>	
Defines metadata about a resource or resources.	
<b>Language</b>	eng
<b>Date stamp</b>	2007-10-17T11:53:30Z
<b>Metadata extension information</b>	
<b>extension online resource</b>	<a href="http://ISO19115_UGV_Profile_Version1.0">http://ISO19115_UGV_Profile_Version1.0</a>
<b>Name</b>	ISO19115 UGV
<b>Description</b>	Metadataprofile used for metadata in the UOK (UmweltObjektKatalog) of the Bavarian State Ministry of the Environment, Public Health and Consumer Protection



## Documentation DIAMONT Metadata

derived from DIAMONT Database [www.diamont-database.eu](http://www.diamont-database.eu)



This project has received  
European Regional  
Development Funding  
through the INTERREG III B  
Community Initiative



Federal Ministry for the  
Environment, Nature Conservation  
and Nuclear Safety



Bavarian State  
Ministry of the  
Environment,  
Public Health  
and Consumer  
Protection

Interreg III B

### Citation

Basic information about the resource(s) to which the metadata applies

<b>Title:</b>	Female employment
<b>Alternate title:</b>	Rate of Female Employed to Total Employed Persons [7]
<b>Date</b>	2008-04-30
<b>Date type</b>	publication
<b>Abstract</b>	The employment rate of a country is an important socio-economic indicator for the efficient use of human capital and for the extent to which the basic needs of the population are met. For a sustainable development, the labour markets as well as economic and social policy aim for high employment rates. Empirical research explains the variations in female labour market participation by reference to economic and labour market conditions, demographic and socio-cultural settings, as well as to traditional role conditioning, the institutional conditions of childcare and the possibilities for balancing work and family. In the countries of the European Union, the female employment rate is rising, with part-time work and mini-jobs contributing substantially to this increase.
<b>Purpose</b>	Interreg IIIb Alpine Space: Project DIAMONT
<b>Status</b>	completed
<b>Language</b>	eng

### Responsible party (1)

Identification of, and means of communication with, person(s)  
and organization(s) associated with the resource(s).

<b>Individual name</b>	Prof. Dr. Ulrike Tappeiner
<b>Organisation name</b>	EURAC - Institute for Alpine Environment
<b>Position name</b>	Head of Institute
<b>Role (1)</b>	originator

### Keywording

Provides category keywords, their type, and reference source.

<b>Topic</b>	economy
<b>Gemet Keyword (1)</b>	employment structure (eng ); Beschäftigungsstruktur (ger ); structure de l'emploi (fre ); struttura occupazionale (ita ); zaposlitvena struktura (slv ); GEMET: 13338 (original );
<b>Gemet Keyword (2)</b>	employment (eng ); Beschäftigung (ger ); emploi (fre ); impiego (ita ); zaposlitev, služba (slv ); GEMET: 2683 (original );
<b>Gemet Keyword (3)</b>	GEMET - GEneral Multilingual Environmental Thesaurus (eng );

### Spatial Data

<b>Representation</b>	textTable
-----------------------	-----------

#### Temporal extent

Date and time for the content of the dataset. Non-continuous and varying in the different countries.

<b>Time period</b>	Time begin: 1999 Time end: 2002
--------------------	---------------------------------

#### Data quality

Provides overall assessment of quality of a resource(s).

<b>Scope level</b>	nonGeographicDataset
--------------------	----------------------

<b>Lineage statement</b>	AT Statistik Austria (2001): Volkszählung. CH Bundesamt für Statistik (2000): Eidgenössische Volkszählung. DE no data available FR INSEE (1999): Recensement de la population. IT ISTAT (2001): 14° Censimento generale della popolazione e delle abitazioni. LI Amt für Volkswirtschaft (2000): Volkszählung. SI Statisti&#269;ni urad Republike Slovenije (2002): Popis prebivalstva.
--------------------------	---

#### Distribution Info

Information about the distributor of and options for obtaining the resource.

<b>Format</b>	csv
---------------	-----

#### Distributor address

Party from whom the resource may be obtained. This list need not be exhaustive.

<b>Individual name</b>	Prof. Dr. Ulrike Tappeiner
<b>Organisation name</b>	EURAC - Institute for Alpine Environment
<b>Position name</b>	Head of Institute
<b>Role</b>	originator

#### Distribution Order Process: Fees

Fees and terms for retrieving the resource. Include monetary units (as specified in ISO 4217).

<b>ISO Name</b>	Euro
-----------------	------

#### Resource constraints, Specific usage and maintenance

<b>Maintenance and update frequency</b>	notPlanned
---	------------

#### Metadata

Defines metadata about a resource or resources.

<b>Language</b>	eng
<b>Date stamp</b>	2007-10-17T11:53:30Z

#### Metadata extension information

<b>extension online resource</b>	<a href="http://ISO19115_UGV_Profile_Version1.0">http://ISO19115_UGV_Profile_Version1.0</a>
<b>Name</b>	ISO19115 UGV
<b>Description</b>	Metadataprofile used for metadata in the UOK (UmweltObjektKatalog) of the Bavarian State Ministry of the Environment, Public Health and Consumer Protection



## Documentation DIAMONT Metadata

derived from DIAMONT Database [www.diamont-database.eu](http://www.diamont-database.eu)



This project has received  
European Regional  
Development Funding  
through the INTERREG III B  
Community Initiative



Federal Ministry for the  
Environment, Nature Conservation  
and Nuclear Safety



Bavarian State  
Ministry of the  
Environment,  
Public Health  
and Consumer  
Protection

Interreg III B

### Citation

Basic information about the resource(s) to which the metadata applies

<b>Title:</b>	Female employment
<b>Alternate title:</b>	Rate of Local Jobs held by Women to Female Residents [9]
<b>Date</b>	2008-04-30
<b>Date type</b>	publication
<b>Abstract</b>	The employment rate of a country is an important socio-economic indicator for the efficient use of human capital and for the extent to which the basic needs of the population are met. For a sustainable development, the labour markets as well as economic and social policy aim for high employment rates. Empirical research explains the variations in female labour market participation by reference to economic and labour market conditions, demographic and socio-cultural settings, as well as to traditional role conditioning, the institutional conditions of childcare and the possibilities for balancing work and family. In the countries of the European Union, the female employment rate is rising, with part-time work and mini-jobs contributing substantially to this increase.
<b>Purpose</b>	Interreg IIIb Alpine Space: Project DIAMONT
<b>Status</b>	completed
<b>Language</b>	eng

### Responsible party (1)

Identification of, and means of communication with, person(s)  
and organization(s) associated with the resource(s).

<b>Individual name</b>	Prof. Dr. Ulrike Tappeiner
<b>Organisation name</b>	EURAC - Institute for Alpine Environment
<b>Position name</b>	Head of Institute
<b>Role (1)</b>	originator

### Keywording

Provides category keywords, their type, and reference source.

<b>Topic</b>	economy
<b>Gemet Keyword (1)</b>	employment (eng ); Beschäftigung (ger ); emploi (fre ); impiego (ita ); zaposlitev, služba (slv ); GEMET: 2683 (original );
<b>Gemet Keyword (2)</b>	GEMET - GEneral Multilingual Environmental Thesaurus (eng );

### Spatial Data

<b>Representation</b>	textTable
-----------------------	-----------

### Temporal extent

Date and time for the content of the dataset. Non-continuous and varying in the different countries.

<b>Time period</b>	Time begin: 1999 Time end: 2001
--------------------	---------------------------------

#### Data quality

Provides overall assessment of quality of a resource(s).

<b>Scope level</b>	nonGeographicDataset
--------------------	----------------------

<b>Lineage statement</b>	AT Statistik Austria (2001): Volkszählung. CH Bundesamt für Statistik (2000): Eidgenössische Volkszählung. DE no data available FR INSEE (1999): Recensement de la population. IT ISTAT (2001): 14° Censimento generale della popolazione e delle abitazioni. LI Amt für Volkswirtschaft (2000): Volkszählung. SI no data available
--------------------------	---

#### Distribution Info

Information about the distributor of and options for obtaining the resource.

<b>Format</b>	csv
---------------	-----

#### Distributor address

Party from whom the resource may be obtained. This list need not be exhaustive.

<b>Individual name</b>	Prof. Dr. Ulrike Tappeiner
<b>Organisation name</b>	EURAC - Institute for Alpine Environment
<b>Position name</b>	Head of Institute
<b>Role</b>	originator

#### Distribution Order Process: Fees

Fees and terms for retrieving the resource. Include monetary units (as specified in ISO 4217).

<b>ISO Name</b>	Euro
-----------------	------

#### Resource constraints, Specific usage and maintenance

<b>Maintenance and update frequency</b>	notPlanned
---	------------

#### Metadata

Defines metadata about a resource or resources.

<b>Language</b>	eng
<b>Date stamp</b>	2007-10-17T11:53:30Z

#### Metadata extension information

<b>extension online resource</b>	<a href="http://ISO19115_UGV_Profile_Version1.0">http://ISO19115_UGV_Profile_Version1.0</a>
<b>Name</b>	ISO19115 UGV
<b>Description</b>	Metadataprofile used for metadata in the UOK (UmweltObjektKatalog) of the Bavarian State Ministry of the Environment, Public Health and Consumer Protection





## Documentation DIAMONT Metadata

derived from DIAMONT Database [www.diamont-database.eu](http://www.diamont-database.eu)



This project has received  
European Regional  
Development Funding  
through the INTERREG III B  
Community Initiative



Federal Ministry for the  
Environment, Nature Conservation  
and Nuclear Safety



Bavarian State  
Ministry of the  
Environment,  
Public Health  
and Consumer  
Protection

Interreg III B

### Citation

Basic information about the resource(s) to which the metadata applies

<b>Title:</b>	Landscape fragmentation
<b>Alternate title:</b>	Road Density of All Roads [74]
<b>Date</b>	2008-04-30
<b>Date type</b>	publication
<b>Abstract</b>	The indicator shows the road length for each Alpine municipality and makes it clear that traffic infrastructure depends on different locational factors: location in the main valleys, average altitude, geomorphology (passes), slope inclination, but also population density and economic infrastructure and development. Two road density maps have been selected for this atlas: map 84 shows the major roads, map 85 all types of roads, from motorways down to #local roads of minor importance#. The length was taken from Tele Atlas.
<b>Purpose</b>	Interreg IIIb Alpine Space: Project DIAMONT
<b>Status</b>	completed
<b>Language</b>	eng

### Responsible party (1)

Identification of, and means of communication with, person(s)  
and organization(s) associated with the resource(s).

<b>Individual name</b>	Prof. Dr. Ulrike Tappeiner
<b>Organisation name</b>	EURAC - Institute for Alpine Environment
<b>Position name</b>	Head of Institute
<b>Role (1)</b>	originator

### Keywording

Provides category keywords, their type, and reference source.

<b>Topic</b>	environment
<b>Gemet Keyword (1)</b>	environmental impact of transport (eng ); Umweltbelastung durch Verkehr (ger ); impact des transports sur l'environnement (fre ); impatto ambientale dei trasporti (ita ); vpliv prometa na okolje (slv ); GEMET: 2840 (original );
<b>Gemet Keyword (2)</b>	GEMET - GEneral Multilingual Environmental Thesaurus (eng );

### Spatial Data

<b>Representation</b>	textTable
-----------------------	-----------

### Temporal extent

Date and time for the content of the dataset. Non-continuous and varying in the different countries.

<b>Time period</b>	Time begin: 2005 Time end: 2006
--------------------	---------------------------------

**Data quality**

Provides overall assessment of quality of a resource(s).

<b>Scope level</b>	nonGeographicDataset
<b>Lineage statement</b>	AT - CH - DE - FR - IT - LI EuroGeographics (2005): Seamless Administrative Boundaries of Europe (SABE2004 v1.0). Tele Atlas Austria GmbH (2006): Multinet Vs. 2006.04. SI EuroGeographics (2005): EuroGlobalMap (EGM) v. 1.1. EuroGeographics (2005): Seamless Administrative Boundaries of Europe (SABE2004 v1.0).

**Distribution Info**

Information about the distributor of and options for obtaining the resource.

<b>Format</b>	csv
---------------	-----

**Distributor address**

Party from whom the resource may be obtained. This list need not be exhaustive.

<b>Individual name</b>	Prof. Dr. Ulrike Tappeiner
<b>Organisation name</b>	EURAC - Institute for Alpine Environment
<b>Position name</b>	Head of Institute
<b>Role</b>	originator

**Distribution Order Process: Fees**

Fees and terms for retrieving the resource. Include monetary units (as specified in ISO 4217).

<b>ISO Name</b>	Euro
-----------------	------

**Resource constraints, Specific usage and maintenance**

<b>Maintenance and update frequency</b>	notPlanned
---	------------

**Metadata**

Defines metadata about a resource or resources.

<b>Language</b>	eng
<b>Date stamp</b>	2007-10-17T11:53:30Z

**Metadata extension information**

<b>extension online resource</b>	<a href="http://ISO19115_UGV_Profile_Version1.0">http://ISO19115_UGV_Profile_Version1.0</a>
<b>Name</b>	ISO19115 UGV
<b>Description</b>	Metadataprofile used for metadata in the UOK (UmweltObjektKatalog) of the Bavarian State Ministry of the Environment, Public Health and Consumer Protection



## Documentation DIAMONT Metadata

derived from DIAMONT Database [www.diamont-database.eu](http://www.diamont-database.eu)



This project has received  
European Regional  
Development Funding  
through the INTERREG III B  
Community Initiative



Federal Ministry for the  
Environment, Nature Conservation  
and Nuclear Safety



Bavarian State  
Ministry of the  
Environment,  
Public Health  
and Consumer  
Protection

Interreg III B

### Citation

Basic information about the resource(s) to which the metadata applies

<b>Title:</b>	Landscape fragmentation
<b>Alternate title:</b>	Road Density of Major Roads [73]
<b>Date</b>	2008-04-30
<b>Date type</b>	publication
<b>Abstract</b>	Road density can be regarded as one significant indicator of human pressure on land resources. Roads not only cut through habitats of plants and animals, the traffic also contaminates the air and causes noise pollution. This is why traffic and transport are among the most crucial issues for Alpine policy-makers. On the one hand, roads have to guarantee access and mobility for the citizens, on the other hand, the protection of environmental quality and health have to be considered as well.
<b>Purpose</b>	Interreg IIIb Alpine Space: Project DIAMONT
<b>Status</b>	completed
<b>Language</b>	eng

### Responsible party (1)

Identification of, and means of communication with, person(s)  
and organization(s) associated with the resource(s).

<b>Individual name</b>	Prof. Dr. Ulrike Tappeiner
<b>Organisation name</b>	EURAC - Institute for Alpine Environment
<b>Position name</b>	Head of Institute
<b>Role (1)</b>	originator

### Keywording

Provides category keywords, their type, and reference source.

<b>Topic</b>	environment
<b>Gemet Keyword (1)</b>	environmental impact of transport (eng ); Umweltbelastung durch Verkehr (ger ); impact des transports sur l'environnement (fre ); impatto ambientale dei trasporti (ita ); vpliv prometa na okolje (slv ); GEMET: 2840 (original );
<b>Gemet Keyword (2)</b>	GEMET - GEneral Multilingual Environmental Thesaurus (eng );

### Spatial Data

<b>Representation</b>	textTable
-----------------------	-----------

### Temporal extent

Date and time for the content of the dataset. Non-continuous and varying in the different countries.

<b>Time period</b>	Time begin: 2005 Time end: 2006
--------------------	---------------------------------

### Data quality

Provides overall assessment of quality of a resource(s).

<b>Scope level</b>	nonGeographicDataset
<b>Lineage statement</b>	AT - CH - DE - FR - IT - LI EuroGeographics (2005): Seamless Administrative Boundaries of Europe (SABE2004 v1.0). Tele Atlas Austria GmbH (2006): Multinet Vs. 2006.04. SI EuroGeographics (2005): EuroGlobalMap (EGM) v. 1.1. EuroGeographics (2005): Seamless Administrative Boundaries of Europe (SABE2004 v1.0).

#### **Distribution Info**

Information about the distributor of and options for obtaining the resource.

<b>Format</b>	csv
---------------	-----

#### **Distributor address**

Party from whom the resource may be obtained. This list need not be exhaustive.

<b>Individual name</b>	Prof. Dr. Ulrike Tappeiner
<b>Organisation name</b>	EURAC - Institute for Alpine Environment
<b>Position name</b>	Head of Institute
<b>Role</b>	originator

#### **Distribution Order Process: Fees**

Fees and terms for retrieving the resource. Include monetary units (as specified in ISO 4217).

<b>ISO Name</b>	Euro
-----------------	------

#### **Resource constraints, Specific usage and maintenance**

<b>Maintenance and update frequency</b>	notPlanned
---	------------

#### **Metadata**

Defines metadata about a resource or resources.

<b>Language</b>	eng
<b>Date stamp</b>	2007-10-17T11:53:30Z

#### **Metadata extension information**

<b>extension online resource</b>	<a href="http://ISO19115_UGV_Profile_Version1.0">http://ISO19115_UGV_Profile_Version1.0</a>
<b>Name</b>	ISO19115 UGV
<b>Description</b>	Metadataprofile used for metadata in the UOK (UmweltObjektKatalog) of the Bavarian State Ministry of the Environment, Public Health and Consumer Protection



## Documentation DIAMONT Metadata

derived from DIAMONT Database [www.diamont-database.eu](http://www.diamont-database.eu)



This project has received  
European Regional  
Development Funding  
through the INTERREG III B  
Community Initiative



Federal Ministry for the  
Environment, Nature Conservation  
and Nuclear Safety



Bavarian State  
Ministry of the  
Environment,  
Public Health  
and Consumer  
Protection

Interreg III B

### Citation

Basic information about the resource(s) to which the metadata applies

<b>Title:</b>	Accessibility
<b>Alternate title:</b>	Road Distance to Nearest Commercial Airport [41]
<b>Date</b>	2008-04-30
<b>Date type</b>	publication
<b>Abstract</b>	Airports, both regional and international, have an important role in regional development. The presence of functioning and well-connected airports is part of an essential infrastructure that offers a #window on the world# for individual regions and a physical connection to the global flow of people and goods. Airports with good connections to other airports can be a development factor since they bring a specific region closer to potential investors and companies and bring considerable tourist potential to a region.
<b>Purpose</b>	Interreg IIIb Alpine Space: Project DIAMONT
<b>Status</b>	completed
<b>Language</b>	eng

### Responsible party (1)

Identification of, and means of communication with, person(s)  
and organization(s) associated with the resource(s).

<b>Individual name</b>	Prof. Dr. Ulrike Tappeiner
<b>Organisation name</b>	EURAC - Institute for Alpine Environment
<b>Position name</b>	Head of Institute
<b>Role (1)</b>	originator

### Keywording

Provides category keywords, their type, and reference source.

<b>Topic</b>	economy
<b>Gemet Keyword (1)</b>	infrastructure (eng ); Infrastruktur (ger ); infrastructure (fre ); infrastrutture (ita ); infrastruktura (slv ); GEMET: 4321 (original );
<b>Gemet Keyword (2)</b>	GEMET - GEneral Multilingual Environmental Thesaurus (eng );

### Spatial Data

<b>Representation</b>	textTable
-----------------------	-----------

### Temporal extent

Date and time for the content of the dataset. Non-continuous and varying in the different countries.

<b>Time period</b>	Time begin: 2005 Time end: 2007
--------------------	---------------------------------

### Data quality

Provides overall assessment of quality of a resource(s).

<b>Scope level</b>	nonGeographicDataset
<b>Lineage statement</b>	AT - CH - DE - FR - IT - LI EuroGeographics (2005): Seamless Administrative Boundaries of Europe (SABE2004 v1.0). Tele Atlas GmbH (2006): Multinet Vs. 2006.04. Tele Atlas GmbH (2007): Multinet Vs. 2007.04. DIAMONT project partners. SI EuroGeographics (2005): EuroGlobalMap (EGM) v. 1.1. EuroGeographics (2005): Seamless Administrative Boundaries of Europe (SABE2004 v1.0). European Environment Agency (2005): Corine land cover 2000 (CLC2000) 100 m. DIAMONT project partners.

#### **Distribution Info**

Information about the distributor of and options for obtaining the resource.

<b>Format</b>	csv
---------------	-----

#### **Distributor address**

Party from whom the resource may be obtained. This list need not be exhaustive.

<b>Individual name</b>	Prof. Dr. Ulrike Tappeiner
<b>Organisation name</b>	EURAC - Institute for Alpine Environment
<b>Position name</b>	Head of Institute
<b>Role</b>	originator

#### **Distribution Order Process: Fees**

Fees and terms for retrieving the resource. Include monetary units (as specified in ISO 4217).

<b>ISO Name</b>	Euro
-----------------	------

#### **Resource constraints, Specific usage and maintenance**

<b>Maintenance and update frequency</b>	notPlanned
---	------------

#### **Metadata**

Defines metadata about a resource or resources.

<b>Language</b>	eng
<b>Date stamp</b>	2007-10-17T11:53:30Z

#### **Metadata extension information**

<b>extension online resource</b>	<a href="http://ISO19115_UGV_Profile_Version1.0">http://ISO19115_UGV_Profile_Version1.0</a>
<b>Name</b>	ISO19115 UGV
<b>Description</b>	Metadataprofile used for metadata in the UOK (UmweltObjektKatalog) of the Bavarian State Ministry of the Environment, Public Health and Consumer Protection



## Documentation DIAMONT Metadata

derived from DIAMONT Database [www.diamont-database.eu](http://www.diamont-database.eu)



This project has received  
European Regional  
Development Funding  
through the INTERREG III B  
Community Initiative



Interreg III B



Federal Ministry for the  
Environment, Nature Conservation  
and Nuclear Safety



Bavarian State  
Ministry of the  
Environment,  
Public Health  
and Consumer  
Protection

### Citation

Basic information about the resource(s) to which the metadata applies

<b>Title:</b>	Services
<b>Alternate title:</b>	Road Distance to Nearest Hospital [60]
<b>Date</b>	2008-04-30
<b>Date type</b>	publication
<b>Abstract</b>	Spatial and temporal distance to the nearest hospital is an important indicator of medical provision and of the recuperation situation of the patients. Distance is the most important criterium for patients when choosing a hospital. One reason for this might well be that a near-by hospital means that friends and family of the patient can visit them more easily and more often. The patient will also be more familiar with the vicinity and as a result feel more at ease. This indicator also points to another essential aspect: in medical emergencies such as heart attacks or strokes every second counts. Patients in such an emergency who are brought into hospital in time have a much better chance of survival.
<b>Purpose</b>	Interreg IIIb Alpine Space: Project DIAMONT
<b>Status</b>	completed
<b>Language</b>	eng

### Responsible party (1)

Identification of, and means of communication with, person(s)  
and organization(s) associated with the resource(s).

<b>Individual name</b>	Prof. Dr. Ulrike Tappeiner
<b>Organisation name</b>	EURAC - Institute for Alpine Environment
<b>Position name</b>	Head of Institute
<b>Role (1)</b>	originator

### Keywording

Provides category keywords, their type, and reference source.

<b>Topic</b>	society
<b>Gemet Keyword (1)</b>	infrastructure (eng ); Infrastruktur (ger ); infrastructure (fre ); infrastrutture (ita ); infrastruktura (slv ); GEMET: 4321 (original );
<b>Gemet Keyword (2)</b>	GEMET - GEneral Multilingual Environmental Thesaurus (eng );

### Spatial Data

<b>Representation</b>	textTable
-----------------------	-----------

### Temporal extent

Date and time for the content of the dataset. Non-continuous and varying in the different countries.

<b>Time period</b>	Time begin: 2005 Time end: 2007
--------------------	---------------------------------

<b>Data quality</b> Provides overall assessment of quality of a resource(s).	
<b>Scope level</b>	nonGeographicDataset
<b>Lineage statement</b>	AT - CH - DE - FR - IT - LI EuroGeographics (2005): Seamless Administrative Boundaries of Europe (SABE2004 v1.0). Tele Atlas GmbH (2006): Multinet Vs. 2006.04. Tele Atlas GmbH (2007): Multinet Vs. 2007.04. SI EuroGeographics (2005): EuroGlobalMap (EGM) v. 1.1. EuroGeographics (2005): Seamless Administrative Boundaries of Europe (SABE2004 v1.0). European Environment Agency (2005): Corine land cover 2000 (CLC2000) 100 m. DIAMONT project partners.
<b>Distribution Info</b> Information about the distributor of and options for obtaining the resource.	
<b>Format</b>	csv
<b>Distributor address</b> Party from whom the resource may be obtained. This list need not be exhaustive.	
<b>Individual name</b>	Prof. Dr. Ulrike Tappeiner
<b>Organisation name</b>	EURAC - Institute for Alpine Environment
<b>Position name</b>	Head of Institute
<b>Role</b>	originator
<b>Distribution Order Process: Fees</b> Fees and terms for retrieving the resource. Include monetary units (as specified in ISO 4217).	
<b>ISO Name</b>	Euro
<b>Resource constraints, Specific usage and maintenance</b>	
<b>Maintenance and update frequency</b>	notPlanned
<b>Metadata</b> Defines metadata about a resource or resources.	
<b>Language</b>	eng
<b>Date stamp</b>	2007-10-17T11:53:30Z
<b>Metadata extension information</b>	
<b>extension online resource</b>	<a href="http://ISO19115_UGV_Profile_Version1.0">http://ISO19115_UGV_Profile_Version1.0</a>
<b>Name</b>	ISO19115 UGV
<b>Description</b>	Metadataprofile used for metadata in the UOK (UmweltObjektKatalog) of the Bavarian State Ministry of the Environment, Public Health and Consumer Protection





## Documentation DIAMONT Metadata

derived from DIAMONT Database [www.diamont-database.eu](http://www.diamont-database.eu)



This project has received  
European Regional  
Development Funding  
through the INTERREG III B  
Community Initiative



Federal Ministry for the  
Environment, Nature Conservation  
and Nuclear Safety



Bavarian State  
Ministry of the  
Environment,  
Public Health  
and Consumer  
Protection

Interreg III B

### Citation

Basic information about the resource(s) to which the metadata applies

<b>Title:</b>	Accessibility
<b>Alternate title:</b>	Road Distance to Nearest Motorway or Major Road [39]
<b>Date</b>	2008-04-30
<b>Date type</b>	publication
<b>Abstract</b>	Access to traffic routes in the Alps is a key factor of demographic and economic development, greatly limited by natural conditions. Constructing tunnels and bridges certainly helps overcome relief barriers, but the technical difficulty of these projects, the danger of natural disasters, and weather conditions contribute to the high cost of building and maintaining the road network.
<b>Purpose</b>	Interreg IIIb Alpine Space: Project DIAMONT
<b>Status</b>	completed
<b>Language</b>	eng

### Responsible party (1)

Identification of, and means of communication with, person(s)  
and organization(s) associated with the resource(s).

<b>Individual name</b>	Prof. Dr. Ulrike Tappeiner
<b>Organisation name</b>	EURAC - Institute for Alpine Environment
<b>Position name</b>	Head of Institute
<b>Role (1)</b>	originator

### Keywording

Provides category keywords, their type, and reference source.

<b>Topic</b>	economy
<b>Gemet Keyword (1)</b>	infrastructure (eng ); Infrastruktur (ger ); infrastructure (fre ); infrastrutture (ita ); infrastruktura (slv ); GEMET: 4321 (original );
<b>Gemet Keyword (2)</b>	GEMET - GEneral Multilingual Environmental Thesaurus (eng );

### Spatial Data

<b>Representation</b>	textTable
-----------------------	-----------

### Temporal extent

Date and time for the content of the dataset. Non-continuous and varying in the different countries.

<b>Time period</b>	Time begin: 2005 Time end: 2007
--------------------	---------------------------------

### Data quality

Provides overall assessment of quality of a resource(s).

<b>Scope level</b>	nonGeographicDataset
--------------------	----------------------

<b>Lineage statement</b>	AT - CH - DE - FR - IT - LI EuroGeographics (2005): Seamless Administrative Boundaries of Europe (SABE2004 v1.0). Tele Atlas GmbH (2006): Multinet Vs. 2006.04. Tele Atlas GmbH (2007): Multinet Vs. 2007.04. SI EuroGeographics (2005): EuroGlobalMap (EGM) v. 1.1. EuroGeographics (2005): Seamless Administrative Boundaries of Europe (SABE2004 v1.0). European Environment Agency (2005): Corine land cover 2000 (CLC2000) 100 m.
--------------------------	--

#### **Distribution Info**

Information about the distributor of and options for obtaining the resource.

<b>Format</b>	csv
---------------	-----

#### **Distributor address**

Party from whom the resource may be obtained. This list need not be exhaustive.

<b>Individual name</b>	Prof. Dr. Ulrike Tappeiner
<b>Organisation name</b>	EURAC - Institute for Alpine Environment
<b>Position name</b>	Head of Institute
<b>Role</b>	originator

#### **Distribution Order Process: Fees**

Fees and terms for retrieving the resource. Include monetary units (as specified in ISO 4217).

<b>ISO Name</b>	Euro
-----------------	------

#### **Resource constraints, Specific usage and maintenance**

<b>Maintenance and update frequency</b>	notPlanned
---	------------


#### **Metadata**

Defines metadata about a resource or resources.

<b>Language</b>	eng
<b>Date stamp</b>	2007-10-17T11:53:30Z

#### **Metadata extension information**

<b>extension online resource</b>	<a href="http://ISO19115_UGV_Profile_Version1.0">http://ISO19115_UGV_Profile_Version1.0</a>
<b>Name</b>	ISO19115 UGV
<b>Description</b>	Metadataprofile used for metadata in the UOK (UmweltObjektKatalog) of the Bavarian State Ministry of the Environment, Public Health and Consumer Protection



## Documentation DIAMONT Metadata

derived from DIAMONT Database [www.diamont-database.eu](http://www.diamont-database.eu)



This project has received  
European Regional  
Development Funding  
through the INTERREG III B  
Community Initiative



Federal Ministry for the  
Environment, Nature Conservation  
and Nuclear Safety



Bavarian State  
Ministry of the  
Environment,  
Public Health  
and Consumer  
Protection

Interreg III B

### Citation

Basic information about the resource(s) to which the metadata applies

<b>Title:</b>	Accessibility
<b>Alternate title:</b>	Road Distance to Nearest Municipality with More than 5000 Residents [45]
<b>Date</b>	2008-04-30
<b>Date type</b>	publication
<b>Abstract</b>	Big cities of more than 100,000 inhabitants such as Innsbruck, Grenoble, and Maribor, are the exception within the Alps. Instead, larger villages, small and medium-sized towns dominate. Small centres fulfil important functions particularly for their immediate environs and hinterland. This role becomes all the more important the further they are away from metropolitan centres and traffic networks. In this way they counteract the depopulation of rural areas.
<b>Purpose</b>	Interreg IIIb Alpine Space: Project DIAMONT
<b>Status</b>	completed
<b>Language</b>	eng

### Responsible party (1)

Identification of, and means of communication with, person(s)  
and organization(s) associated with the resource(s).

<b>Individual name</b>	Prof. Dr. Ulrike Tappeiner
<b>Organisation name</b>	EURAC - Institute for Alpine Environment
<b>Position name</b>	Head of Institute
<b>Role (1)</b>	originator

### Keywording

Provides category keywords, their type, and reference source.

<b>Topic</b>	economy
<b>Gemet Keyword (1)</b>	infrastructure (eng ); Infrastruktur (ger ); infrastructure (fre ); infrastrutture (ita ); infrastruktura (slv ); GEMET: 4321 (original );
<b>Gemet Keyword (2)</b>	GEMET - GEneral Multilingual Environmental Thesaurus (eng );

### Spatial Data

<b>Representation</b>	textTable
-----------------------	-----------

### Temporal extent

Date and time for the content of the dataset. Non-continuous and varying in the different countries.

<b>Time period</b>	Time begin: 1999 Time end: 2007
--------------------	---------------------------------

### Data quality

Provides overall assessment of quality of a resource(s).

<b>Scope level</b>	nonGeographicDataset
<b>Lineage statement</b>	<p>AT Statistik Austria (2001): Volkszählung (data provided via GALPIS).  EuroGeographics (2005): Seamless Administrative Boundaries of Europe (SABE2004 v1.0).  Tele Atlas GmbH (2006): Multinet Vs. 2006.04.  Tele Atlas GmbH (2007): Multinet Vs. 2007.04.  CH Bundesamt für Statistik (2000): Eidgenössische Volkszählung.  EuroGeographics (2005): Seamless Administrative Boundaries of Europe (SABE2004 v1.0).  Tele Atlas GmbH (2006): Multinet Vs. 2006.04.  Tele Atlas GmbH (2007): Multinet Vs. 2007.04.  DE Bayrisches Landesamt für Statistik und Datenverarbeitung (2001): Fortschreibung des Bevölkerungsstandes.  EuroGeographics (2005): Seamless Administrative Boundaries of Europe (SABE2004 v1.0).  Tele Atlas GmbH (2006): Multinet Vs. 2006.04.  Tele Atlas GmbH (2007): Multinet Vs. 2007.04.  FR INSEE (1999): Recensement de la population.  EuroGeographics (2005): Seamless Administrative Boundaries of Europe (SABE2004 v1.0).  Tele Atlas GmbH (2006): Multinet Vs. 2006.04.  Tele Atlas GmbH (2007): Multinet Vs. 2007.04.  IT ISTAT (2001): 14° Censimento generale della popolazione e delle abitazioni.  EuroGeographics (2005): Seamless Administrative Boundaries of Europe (SABE2004 v1.0).  Tele Atlas GmbH (2006): Multinet Vs. 2006.04.  Tele Atlas GmbH (2007): Multinet Vs. 2007.04.  LI Amt für Volkswirtschaft (2000): Volkszählung.  EuroGeographics (2005): Seamless Administrative Boundaries of Europe (SABE2004 v1.0).  Tele Atlas GmbH (2006): Multinet Vs. 2006.04.  Tele Atlas GmbH (2007): Multinet Vs. 2007.04.  SI Statistični urad Republike Slovenije (2002): Popis prebivalstva.  EuroGeographics (2005): EuroGlobalMap (EGM) v. 1.1.  EuroGeographics (2005): Seamless Administrative Boundaries of Europe (SABE2004 v1.0).  European Environment Agency (2005): Corine land cover 2000 (CLC2000) 100 m.</p>

#### Distribution Info

Information about the distributor of and options for obtaining the resource.

<b>Format</b>	csv
---------------	-----

#### Distributor address

Party from whom the resource may be obtained. This list need not be exhaustive.

<b>Individual name</b>	Prof. Dr. Ulrike Tappeiner
<b>Organisation name</b>	EURAC - Institute for Alpine Environment
<b>Position name</b>	Head of Institute
<b>Role</b>	originator

#### Distribution Order Process: Fees

Fees and terms for retrieving the resource. Include monetary units (as specified in ISO 4217).

<b>ISO Name</b>	Euro
-----------------	------

#### Resource constraints, Specific usage and maintenance

<b>Maintenance and update frequency</b>	notPlanned
---	------------

#### Metadata

Defines metadata about a resource or resources.

<b>Language</b>	eng
<b>Date stamp</b>	2007-10-17T11:53:30Z

**Metadata extension information**

<b>extension online resource</b>	<a href="http://ISO19115_UGV_Profile_Version1.0">http://ISO19115_UGV_Profile_Version1.0</a>
<b>Name</b>	ISO19115 UGV
<b>Description</b>	Metadataprofile used for metadata in the UOK (UmweltObjektKatalog) of the Bavarian State Ministry of the Environment, Public Health and Consumer Protection



## Documentation DIAMONT Metadata

derived from DIAMONT Database [www.diamont-database.eu](http://www.diamont-database.eu)



This project has received  
European Regional  
Development Funding  
through the INTERREG III B  
Community Initiative



Federal Ministry for the  
Environment, Nature Conservation  
and Nuclear Safety



Bavarian State  
Ministry of the  
Environment,  
Public Health  
and Consumer  
Protection

Interreg III B

### Citation

Basic information about the resource(s) to which the metadata applies

<b>Title:</b>	Education
<b>Alternate title:</b>	Road Distance to Nearest University [62]
<b>Date</b>	2008-04-30
<b>Date type</b>	publication
<b>Abstract</b>	Students are generally considered very mobile and reality bears this out. Although in principle they prefer the educational options available in the vicinity, this regional loyalty is no obstacle to studying. If they need to move because particular courses are not available locally, distance hardly plays a role. Today mobility is greatly encouraged by the European Commission. Mobility programmes such as ERASMUS, LINGUA, or LEONARDO were established to give financial support to students taking some of their courses in other EU states. Moreover there is an increasing choice of distance learning options that do not necessitate a change of place.
<b>Purpose</b>	Interreg IIIb Alpine Space: Project DIAMONT
<b>Status</b>	completed
<b>Language</b>	eng

### Responsible party (1)

Identification of, and means of communication with, person(s)  
and organization(s) associated with the resource(s).

<b>Individual name</b>	Prof. Dr. Ulrike Tappeiner
<b>Organisation name</b>	EURAC - Institute for Alpine Environment
<b>Position name</b>	Head of Institute
<b>Role (1)</b>	originator

### Keywording

Provides category keywords, their type, and reference source.

<b>Topic</b>	society
<b>Gemet Keyword (1)</b>	infrastructure (eng ); Infrastruktur (ger ); infrastructure (fre ); infrastrutture (ita ); infrastruktura (slv ); GEMET: 4321 (original );
<b>Gemet Keyword (2)</b>	GEMET - GEneral Multilingual Environmental Thesaurus (eng );

### Spatial Data

<b>Representation</b>	textTable
-----------------------	-----------

### Temporal extent

Date and time for the content of the dataset. Non-continuous and varying in the different countries.

<b>Time period</b>	Time begin: 2005 Time end: 2007
--------------------	---------------------------------

Data quality	
Provides overall assessment of quality of a resource(s).	
Scope level	nonGeographicDataset
Lineage statement	AT - CH - DE - FR - IT - LI EuroGeographics (2005): Seamless Administrative Boundaries of Europe (SABE2004 v1.0). Tele Atlas GmbH (2006): Multinet Vs. 2006.04. Tele Atlas GmbH (2007): Multinet Vs. 2007.04. SI EuroGeographics (2005): EuroGlobalMap (EGM) v. 1.1. EuroGeographics (2005): Seamless Administrative Boundaries of Europe (SABE2004 v1.0). European Environment Agency (2005): Corine land cover 2000 (CLC2000) 100 m. DIAMONT project partners.
Distribution Info	
Information about the distributor of and options for obtaining the resource.	
Format	csv
Distributor address	
Party from whom the resource may be obtained. This list need not be exhaustive.	
Individual name	Prof. Dr. Ulrike Tappeiner
Organisation name	EURAC - Institute for Alpine Environment
Position name	Head of Institute
Role	originator
Distribution Order Process: Fees	
Fees and terms for retrieving the resource. Include monetary units (as specified in ISO 4217).	
ISO Name	Euro
Resource constraints, Specific usage and maintenance	
Maintenance and update frequency	notPlanned
Metadata	
Defines metadata about a resource or resources.	
Language	eng
Date stamp	2007-10-17T11:53:30Z
Metadata extension information	
extension online resource	<a href="http://ISO19115_UGV_Profile_Version1.0">http://ISO19115_UGV_Profile_Version1.0</a>
Name	ISO19115 UGV
Description	Metadataprofile used for metadata in the UOK (UmweltObjektKatalog) of the Bavarian State Ministry of the Environment, Public Health and Consumer Protection



## Documentation DIAMONT Metadata

derived from DIAMONT Database [www.diamont-database.eu](http://www.diamont-database.eu)



This project has received  
European Regional  
Development Funding  
through the INTERREG III B  
Community Initiative



Federal Ministry for the  
Environment, Nature Conservation  
and Nuclear Safety



Bavarian State  
Ministry of the  
Environment,  
Public Health  
and Consumer  
Protection

Interreg III B

### Citation

Basic information about the resource(s) to which the metadata applies

<b>Title:</b>	Accessibility
<b>Alternate title:</b>	Road Distance to Regional Capital [43]
<b>Date</b>	2008-04-30
<b>Date type</b>	publication
<b>Abstract</b>	In spite of the development of telecommunications, the physical distance from larger administrative centres is still a factor that influences regional development. Proximity to larger centres that have numerous administrative, social, economic, and other functions represents a significant advantage, mainly because of the infrastructure that larger centres offer their surrounding areas.
<b>Purpose</b>	Interreg IIIb Alpine Space: Project DIAMONT
<b>Status</b>	completed
<b>Language</b>	eng

### Responsible party (1)

Identification of, and means of communication with, person(s)  
and organization(s) associated with the resource(s).

<b>Individual name</b>	Prof. Dr. Ulrike Tappeiner
<b>Organisation name</b>	EURAC - Institute for Alpine Environment
<b>Position name</b>	Head of Institute
<b>Role (1)</b>	originator

### Keywording

Provides category keywords, their type, and reference source.

<b>Topic</b>	economy
<b>Gemet Keyword (1)</b>	infrastructure (eng ); Infrastruktur (ger ); infrastructure (fre ); infrastrutture (ita ); infrastruktura (slv ); GEMET: 4321 (original );
<b>Gemet Keyword (2)</b>	administrative body (eng ); Verwaltungsbehörde (ger ); code administratif (fre ); organo amministrativo (ita ); upravni organ (slv ); GEMET: 100 (original );
<b>Gemet Keyword (3)</b>	GEMET - GEneral Multilingual Environmental Thesaurus (eng );

### Spatial Data

<b>Representation</b>	textTable
-----------------------	-----------

### Temporal extent

Date and time for the content of the dataset. Non-continuous and varying in the different countries.

<b>Time period</b>	Time begin: 2005 Time end: 2007
--------------------	---------------------------------

### Data quality



Provides overall assessment of quality of a resource(s).

<b>Scope level</b>	nonGeographicDataset
<b>Lineage statement</b>	AT - CH - DE - FR - IT - LI EuroGeographics (2005): Seamless Administrative Boundaries of Europe (SABE2004 v1.0). Tele Atlas GmbH (2006): Multinet Vs. 2006.04. Tele Atlas GmbH (2007): Multinet Vs. 2007.04. SI EuroGeographics (2005): EuroGlobalMap (EGM) v. 1.1. EuroGeographics (2005): Seamless Administrative Boundaries of Europe (SABE2004 v1.0). European Environment Agency (2005): Corine land cover 2000 (CLC2000) 100 m.

#### **Distribution Info**

Information about the distributor of and options for obtaining the resource.

<b>Format</b>	csv
---------------	-----

#### **Distributor address**

Party from whom the resource may be obtained. This list need not be exhaustive.

<b>Individual name</b>	Prof. Dr. Ulrike Tappeiner
<b>Organisation name</b>	EURAC - Institute for Alpine Environment
<b>Position name</b>	Head of Institute
<b>Role</b>	originator

#### **Distribution Order Process: Fees**

Fees and terms for retrieving the resource. Include monetary units (as specified in ISO 4217).

<b>ISO Name</b>	Euro
-----------------	------

#### **Resource constraints, Specific usage and maintenance**

<b>Maintenance and update frequency</b>	notPlanned
---	------------


#### **Metadata**

Defines metadata about a resource or resources.

<b>Language</b>	eng
<b>Date stamp</b>	2007-10-17T11:53:30Z

#### **Metadata extension information**

<b>extension online resource</b>	<a href="http://ISO19115_UGV_Profile_Version1.0">http://ISO19115_UGV_Profile_Version1.0</a>
<b>Name</b>	ISO19115 UGV
<b>Description</b>	Metadataprofile used for metadata in the UOK (UmweltObjektKatalog) of the Bavarian State Ministry of the Environment, Public Health and Consumer Protection



## Documentation DIAMONT Metadata

derived from DIAMONT Database [www.diamont-database.eu](http://www.diamont-database.eu)



This project has received  
European Regional  
Development Funding  
through the INTERREG III B  
Community Initiative



Federal Ministry for the  
Environment, Nature Conservation  
and Nuclear Safety



Bavarian State  
Ministry of the  
Environment,  
Public Health  
and Consumer  
Protection

Interreg III B

### Citation

Basic information about the resource(s) to which the metadata applies

<b>Title:</b>	Sectoral distribution of jobs
<b>Alternate title:</b>	Secondary Sector Jobs [18]
<b>Date</b>	2008-04-30
<b>Date type</b>	publication
<b>Abstract</b>	In the Alps, the secondary sector encompasses various economic activities. It includes enterprises making use of local resources, such as dairies and sawmills, or those that were established because they benefited from comparative advantages, such as electrometallurgy. The secondary sector also includes industries such as mining or electricity generation, which were or still are important even if they do not account for many jobs, plus the construction industry.
<b>Purpose</b>	Interreg IIIb Alpine Space: Project DIAMONT
<b>Status</b>	completed
<b>Language</b>	eng

### Responsible party (1)

Identification of, and means of communication with, person(s)  
and organization(s) associated with the resource(s).

<b>Individual name</b>	Prof. Dr. Ulrike Tappeiner
<b>Organisation name</b>	EURAC - Institute for Alpine Environment
<b>Position name</b>	Head of Institute
<b>Role (1)</b>	originator

### Keywording

Provides category keywords, their type, and reference source.

<b>Topic</b>	economy
<b>Gemet Keyword (1)</b>	economic structure (eng ); Wirtschaftsstruktur (ger ); structure économique (fre ); struttura economica (ita ); gospodarska struktura in infrastruktura (slv ); GEMET: 13148 (original );
<b>Gemet Keyword (2)</b>	employment (eng ); Beschäftigung (ger ); emploi (fre ); impiego (ita ); zaposlitev, služba (slv ); GEMET: 2683 (original );
<b>Gemet Keyword (3)</b>	GEMET - GEneral Multilingual Environmental Thesaurus (eng );

### Spatial Data

<b>Representation</b>	textTable
-----------------------	-----------

### Temporal extent

Date and time for the content of the dataset. Non-continuous and varying in the different countries.

<b>Time period</b>	Time begin: 1999 Time end: 2002
--------------------	---------------------------------

#### Data quality

Provides overall assessment of quality of a resource(s).

<b>Scope level</b>	nonGeographicDataset
--------------------	----------------------

<b>Lineage statement</b>	AT Statistik Austria (2001): Volkszählung (data provided via GALPIS). CH Bundesamt für Statistik (2000): Eidgenössische Volkszählung. DE no data available FR INSEE (1999): Recensement de la population. IT ISTAT (2001): 14° Censimento generale della popolazione e delle abitazioni. LI Amt für Volkswirtschaft (2000): Beschäftigungs- und Arbeitsplätzestatistik. SI Statisti&#269;ni urad Republike Slovenije (2002): Popis prebivalstva.
--------------------------	--

#### Distribution Info

Information about the distributor of and options for obtaining the resource.

<b>Format</b>	csv
---------------	-----

#### Distributor address

Party from whom the resource may be obtained. This list need not be exhaustive.

<b>Individual name</b>	Prof. Dr. Ulrike Tappeiner
<b>Organisation name</b>	EURAC - Institute for Alpine Environment
<b>Position name</b>	Head of Institute
<b>Role</b>	originator

#### Distribution Order Process: Fees

Fees and terms for retrieving the resource. Include monetary units (as specified in ISO 4217).

<b>ISO Name</b>	Euro
-----------------	------

#### Resource constraints, Specific usage and maintenance

<b>Maintenance and update frequency</b>	notPlanned
---	------------

#### Metadata

Defines metadata about a resource or resources.

<b>Language</b>	eng
<b>Date stamp</b>	2007-10-17T11:53:30Z

#### Metadata extension information

<b>extension online resource</b>	<a href="http://ISO19115_UGV_Profile_Version1.0">http://ISO19115_UGV_Profile_Version1.0</a>
<b>Name</b>	ISO19115 UGV
<b>Description</b>	Metadataprofile used for metadata in the UOK (UmweltObjektKatalog) of the Bavarian State Ministry of the Environment, Public Health and Consumer Protection



## Documentation DIAMONT Metadata

derived from DIAMONT Database [www.diamont-database.eu](http://www.diamont-database.eu)



This project has received  
European Regional  
Development Funding  
through the INTERREG III B  
Community Initiative



Federal Ministry for the  
Environment, Nature Conservation  
and Nuclear Safety



Bavarian State  
Ministry of the  
Environment,  
Public Health  
and Consumer  
Protection

Interreg III B

### Citation

Basic information about the resource(s) to which the metadata applies

<b>Title:</b>	Sectoral distribution of jobs
<b>Alternate title:</b>	Sectoral Breakdown of Jobs [22]
<b>Date</b>	2008-04-30
<b>Date type</b>	publication
<b>Abstract</b>	Sectoral breakdown of jobs depicts the sectoral distribution of jobs in the three economic sectors. High values signify that the the economic strucutre is unbalanced compared with the alpine standard: one or more economic sectors are clearly smaller or larger than the alpine average. Thus, highly industrialized areas as well as very tourism-intensive ones or regions with especially large agricultural sector are considered as unbalanced. This can but must not necessarily hint to problematic situations.
<b>Purpose</b>	Interreg IIIb Alpine Space: Project DIAMONT
<b>Status</b>	completed
<b>Language</b>	eng

### Responsible party (1)

Identification of, and means of communication with, person(s)  
and organization(s) associated with the resource(s).

<b>Individual name</b>	Prof. Dr. Ulrike Tappeiner
<b>Organisation name</b>	EURAC - Institute for Alpine Environment
<b>Position name</b>	Head of Institute
<b>Role (1)</b>	originator

### Keywording

Provides category keywords, their type, and reference source.

<b>Topic</b>	economy
<b>Gemet Keyword (1)</b>	employment (eng ); Beschäftigung (ger ); emploi (fre ); impiego (ita ); zaposlitev, služba (slv ); GEMET: 2683 (original );
<b>Gemet Keyword (2)</b>	GEMET - GEneral Multilingual Environmental Thesaurus (eng );

### Spatial Data

<b>Representation</b>	textTable
-----------------------	-----------

### Temporal extent

Date and time for the content of the dataset. Non-continuous and varying in the different countries.

<b>Time period</b>	Time begin: 1999 Time end: 2002
--------------------	---------------------------------

### Data quality

Provides overall assessment of quality of a resource(s).

<b>Scope level</b>	nonGeographicDataset
<b>Lineage statement</b>	AT Statistik Austria (2001): Volkszählung (data provided via GALPIS). CH Bundesamt für Statistik (2000): Eidgenössische Volkszählung. DE no data available FR INSEE (1999): Recensement de la population. IT ISTAT (2001): 14° Censimento generale della popolazione e delle abitazioni. LI Amt für Volkswirtschaft (2000): Beschäftigungs- und Arbeitsplätzestatistik. SI Statisti&#269;ni urad Republike Slovenije (2002): Popis prebivalstva.

#### Distribution Info

Information about the distributor of and options for obtaining the resource.

<b>Format</b>	csv
---------------	-----

#### Distributor address

Party from whom the resource may be obtained. This list need not be exhaustive.

<b>Individual name</b>	Prof. Dr. Ulrike Tappeiner
<b>Organisation name</b>	EURAC - Institute for Alpine Environment
<b>Position name</b>	Head of Institute
<b>Role</b>	originator

#### Distribution Order Process: Fees

Fees and terms for retrieving the resource. Include monetary units (as specified in ISO 4217).

<b>ISO Name</b>	Euro
-----------------	------

#### Resource constraints, Specific usage and maintenance

<b>Maintenance and update frequency</b>	notPlanned
---	------------

#### Metadata

Defines metadata about a resource or resources.

<b>Language</b>	eng
<b>Date stamp</b>	2007-10-17T11:53:30Z

#### Metadata extension information

<b>extension online resource</b>	<a href="http://ISO19115_UGV_Profile_Version1.0">http://ISO19115_UGV_Profile_Version1.0</a>
<b>Name</b>	ISO19115 UGV
<b>Description</b>	Metadataprofile used for metadata in the UOK (UmweltObjektKatalog) of the Bavarian State Ministry of the Environment, Public Health and Consumer Protection



## Documentation DIAMONT Metadata

derived from DIAMONT Database [www.diamont-database.eu](http://www.diamont-database.eu)



This project has received  
European Regional  
Development Funding  
through the INTERREG III B  
Community Initiative



Federal Ministry for the  
Environment, Nature Conservation  
and Nuclear Safety



Bavarian State  
Ministry of the  
Environment,  
Public Health  
and Consumer  
Protection

Interreg III B

### Citation

Basic information about the resource(s) to which the metadata applies

<b>Title:</b>	Business structure
<b>Alternate title:</b>	Self-employed Rate [16]
<b>Date</b>	2008-04-30
<b>Date type</b>	publication
<b>Abstract</b>	For a long time the self-employed rate in industrial nations was considered an indicator of the entrepreneurial potential of a region. Recent phenomena such as pseudo self-employment and the #Me plc#, however, have made such interpretations more or less obsolete. Within the Alpine space such manifestations of liberalized economic policy do not play a structurally important role. Rather the high rates of self-employment are driven by agricultural businesses, which often are limited in size by topographical conditions. Local trades, the small scale of local provision with everyday goods and services as a result of the transport structure, and the large number of tourist enterprises run as family businesses further contribute to the high rates.
<b>Purpose</b>	Interreg IIIb Alpine Space: Project DIAMONT
<b>Status</b>	completed
<b>Language</b>	eng

### Responsible party (1)

Identification of, and means of communication with, person(s)  
and organization(s) associated with the resource(s).

<b>Individual name</b>	Prof. Dr. Ulrike Tappeiner
<b>Organisation name</b>	EURAC - Institute for Alpine Environment
<b>Position name</b>	Head of Institute
<b>Role (1)</b>	originator

### Keywording

Provides category keywords, their type, and reference source.

<b>Topic</b>	economy
<b>Gemet Keyword (1)</b>	business (eng ); Kommerzielle Aktivität (ger ); entreprise (fre ); impresa (ita ); posel/delo, dejavnost/poklic, podjetje/firma (slv ); GEMET: 1084 (original );
<b>Gemet Keyword (2)</b>	employment (eng ); Beschäftigung (ger ); emploi (fre ); impiego (ita ); zaposlitev, služba (slv ); GEMET: 2683 (original );
<b>Gemet Keyword (3)</b>	GEMET - GEneral Multilingual Environmental Thesaurus (eng );

### Spatial Data

<b>Representation</b>	textTable
-----------------------	-----------

### Temporal extent

Date and time for the content of the dataset. Non-continuous and varying in the different countries.

<b>Time period</b>	Time begin: 1999 Time end: 2002
--------------------	---------------------------------

### Data quality

Provides overall assessment of quality of a resource(s).

<b>Scope level</b>	nonGeographicDataset
<b>Lineage statement</b>	AT Statistik Austria (2001): Volkszählung. CH Bundesamt für Statistik (2000): Eidgenössische Volkszählung. DE no data available FR INSEE (1999): Recensement de la population. IT ISTAT (2001): 14° Censimento generale della popolazione e delle abitazioni. LI Amt für Volkswirtschaft (2000): Volkszählung. SI Statisti&#269;ni urad Republike Slovenije (2002): Popis prebivalstva.

### Distribution Info

Information about the distributor of and options for obtaining the resource.

<b>Format</b>	csv
---------------	-----

### Distributor address

Party from whom the resource may be obtained. This list need not be exhaustive.

<b>Individual name</b>	Prof. Dr. Ulrike Tappeiner
<b>Organisation name</b>	EURAC - Institute for Alpine Environment
<b>Position name</b>	Head of Institute
<b>Role</b>	originator

### Distribution Order Process: Fees

Fees and terms for retrieving the resource. Include monetary units (as specified in ISO 4217).

<b>ISO Name</b>	Euro
-----------------	------

### Resource constraints, Specific usage and maintenance

<b>Maintenance and update frequency</b>	notPlanned
---	------------

### Metadata

Defines metadata about a resource or resources.

<b>Language</b>	eng
<b>Date stamp</b>	2007-10-17T11:53:30Z

### Metadata extension information

<b>extension online resource</b>	<a href="http://ISO19115_UGV_Profile_Version1.0">http://ISO19115_UGV_Profile_Version1.0</a>
<b>Name</b>	ISO19115 UGV
<b>Description</b>	Metadataprofile used for metadata in the UOK (UmweltObjektKatalog) of the Bavarian State Ministry of the Environment, Public Health and Consumer Protection



## Documentation DIAMONT Metadata

derived from DIAMONT Database [www.diamont-database.eu](http://www.diamont-database.eu)



This project has received  
European Regional  
Development Funding  
through the INTERREG III B  
Community Initiative



Interreg III B



Federal Ministry for the  
Environment, Nature Conservation  
and Nuclear Safety



Bavarian State  
Ministry of the  
Environment,  
Public Health  
and Consumer  
Protection

### Citation

Basic information about the resource(s) to which the metadata applies

<b>Title:</b>	Household structure
<b>Alternate title:</b>	Single-person Households [56]
<b>Date</b>	2008-04-30
<b>Date type</b>	publication
<b>Abstract</b>	In Europe as a whole, today more than one in ten families are single parent families. The number of such households has risen significantly over recent decades. If you look at the socio-demographic structure of such families, 85% of them consist of mothers with children. Often this family type has to be supported by the social system to soften the considerable disadvantages vis-à-vis #normal# families arising from the fact that in such families the parent must take on responsibility for bringing up the children as well as earning a living for the entire household.
<b>Purpose</b>	Interreg IIIb Alpine Space: Project DIAMONT
<b>Status</b>	completed
<b>Language</b>	eng

### Responsible party (1)

Identification of, and means of communication with, person(s)  
and organization(s) associated with the resource(s).

<b>Individual name</b>	Prof. Dr. Ulrike Tappeiner
<b>Organisation name</b>	EURAC - Institute for Alpine Environment
<b>Position name</b>	Head of Institute
<b>Role (1)</b>	originator

### Keywording

Provides category keywords, their type, and reference source.

<b>Topic</b>	society
<b>Gemet Keyword (1)</b>	social behaviour (eng ); Sozialverhalten (ger ); comportement social (fre ); comportamento sociale (ita ); socialno/družbeno vedenje (slv ); GEMET: 7781 (original );
<b>Gemet Keyword (2)</b>	human population (eng ); Bevölkerung (ger ); population (fre ); popolazione umana (ita ); prebivalci, prebivalstvo (slv ); GEMET: 4056 (original );
<b>Gemet Keyword (3)</b>	GEMET - GEneral Multilingual Environmental Thesaurus (eng );

### Spatial Data

<b>Representation</b>	textTable
-----------------------	-----------

### Temporal extent

Date and time for the content of the dataset. Non-continuous and varying in the different countries.



<b>Time period</b>	Time begin: 1999 Time end: 2002
<b>Data quality</b> Provides overall assessment of quality of a resource(s).	
<b>Scope level</b>	nonGeographicDataset
<b>Lineage statement</b>	AT Statistik Austria (2001): Volkszählung. CH Bundesamt für Statistik (2000): Eidgenössische Volkszählung. DE no data available FR INSEE (1999): Recensement de la population. IT ISTAT (2001): 14° Censimento generale della popolazione e delle abitazioni. LI Amt für Volkswirtschaft (2000): Volkszählung. SI Statisti&#269;ni urad Republike Slovenije (2002): Popis prebivalstva.
<b>Distribution Info</b> Information about the distributor of and options for obtaining the resource.	
<b>Format</b>	csv

#### **Distributor address**

Party from whom the resource may be obtained. This list need not be exhaustive.

<b>Individual name</b>	Prof. Dr. Ulrike Tappeiner
<b>Organisation name</b>	EURAC - Institute for Alpine Environment
<b>Position name</b>	Head of Institute
<b>Role</b>	originator

#### **Distribution Order Process: Fees**

Fees and terms for retrieving the resource. Include monetary units (as specified in ISO 4217).

<b>ISO Name</b>	Euro
-----------------	------

#### **Resource constraints, Specific usage and maintenance**

<b>Maintenance and update frequency</b>	notPlanned
---	------------


#### **Metadata**

Defines metadata about a resource or resources.

<b>Language</b>	eng
<b>Date stamp</b>	2007-10-17T11:53:30Z

#### **Metadata extension information**

<b>extension online resource</b>	<a href="http://ISO19115_UGV_Profile_Version1.0">http://ISO19115_UGV_Profile_Version1.0</a>
<b>Name</b>	ISO19115 UGV
<b>Description</b>	Metadataprofile used for metadata in the UOK (UmweltObjektKatalog) of the Bavarian State Ministry of the Environment, Public Health and Consumer Protection



## Documentation DIAMONT Metadata

derived from DIAMONT Database [www.diamont-database.eu](http://www.diamont-database.eu)



This project has received  
European Regional  
Development Funding  
through the INTERREG III B  
Community Initiative



Federal Ministry for the  
Environment, Nature Conservation  
and Nuclear Safety



Bavarian State  
Ministry of the  
Environment,  
Public Health  
and Consumer  
Protection

Interreg III B

### Citation

Basic information about the resource(s) to which the metadata applies

<b>Title:</b>	Protected areas
<b>Alternate title:</b>	Sites of Community Importance (SCI) [77]
<b>Date</b>	2008-04-30
<b>Date type</b>	publication
<b>Abstract</b>	The 1992 Habitats Directive mentions approximately 230 habitat types and more than 1,000 animal and plant species of importance for the relevant community, the protection and preservation of which is the responsibility of EU member states. Across Europe and alongside other measures, so-called Sites of Community Importance (SCI) and Special Areas of Conservation (SAC) are designated for this purpose and protected according to the respective national regulations. The designation of SCI sites has economic consequences for the municipalities. On the one hand, it means that nature conservation measures in Natura 2000 areas can be supported nationally and by the EU (e.g. LIFE, LEADER). On the other hand, planned infrastructure or tourist facility projects must be examined for their compatibility with the conservational objectives of these sites.
<b>Purpose</b>	Interreg IIIb Alpine Space: Project DIAMONT
<b>Status</b>	completed
<b>Language</b>	eng

### Responsible party (1)

Identification of, and means of communication with, person(s)  
and organization(s) associated with the resource(s).

<b>Individual name</b>	Prof. Dr. Ulrike Tappeiner
<b>Organisation name</b>	EURAC - Institute for Alpine Environment
<b>Position name</b>	Head of Institute
<b>Role (1)</b>	originator

### Keywording

Provides category keywords, their type, and reference source.

<b>Topic</b>	environment
<b>Gemet Keyword (1)</b>	protected area (eng ); Schutzgebiet (ger ); espace protégé (fre ); area protetta (ita ); zavarovano obmo#je (slv ); GEMET: 6740 (original );
<b>Gemet Keyword (2)</b>	GEMET - GEneral Multilingual Environmental Thesaurus (eng );

### Spatial Data

<b>Representation</b>	textTable
-----------------------	-----------

### Temporal extent

Date and time for the content of the dataset. Non-continuous and varying in the different countries.

<b>Time period</b>	Time begin: 2006 Time end: 2006
--------------------	---------------------------------

#### Data quality

Provides overall assessment of quality of a resource(s).

<b>Scope level</b>	nonGeographicDataset
<b>Lineage statement</b>	<p>AT Amt der Tiroler Landesregierung (2006): NATURA2000 - Sites of Community Importance (SCI; Stand: April 2004).</p> <p>CH Centre Suisse de Cartographie de la Faune (2006): Vorstudie Smaragd-Gebiete in der Schweiz (WWF-Schweiz 2002).</p> <p>DE Bayerisches Landesamt für Umwelt (2006): Bayerische Gesamtmeldung FFH (Stand: März 2006).</p> <p>FR Direction régionale de l'environnement Provence Alpes Côte d'Azur &amp; Direction régionale de l'environnement Rhône-Alpes (2006): Sites d'Importance Communautaire (SIC).</p> <p>IT Ministero dell'Ambiente (2006): GIS NATURA - Il GIS delle conoscenze naturalistiche in Italia. Siti di Interesse Comunitario (SIC).</p> <p>LI Amt für Wald, Natur und Landschaft (2006): CDDA Boundaries 2006.</p> <p>SI Ministrstvo za okolje in prostor (2006): Natura2000 pSCI (preliminary Sites of Community Importance).</p>

#### Distribution Info

Information about the distributor of and options for obtaining the resource.

<b>Format</b>	csv
---------------	-----

#### Distributor address

Party from whom the resource may be obtained. This list need not be exhaustive.

<b>Individual name</b>	Prof. Dr. Ulrike Tappeiner
<b>Organisation name</b>	EURAC - Institute for Alpine Environment
<b>Position name</b>	Head of Institute
<b>Role</b>	originator

#### Distribution Order Process: Fees

Fees and terms for retrieving the resource. Include monetary units (as specified in ISO 4217).

<b>ISO Name</b>	Euro
-----------------	------

#### Resource constraints, Specific usage and maintenance

<b>Maintenance and update frequency</b>	notPlanned
---	------------

#### Metadata

Defines metadata about a resource or resources.

<b>Language</b>	eng
<b>Date stamp</b>	2007-10-17T11:53:30Z

#### Metadata extension information

<b>extension online resource</b>	<a href="http://ISO19115_UGV_Profile_Version1.0">http://ISO19115_UGV_Profile_Version1.0</a>
<b>Name</b>	ISO19115 UGV
<b>Description</b>	Metadataprofile used for metadata in the UOK (UmweltObjektKatalog) of the Bavarian State Ministry of the Environment, Public Health and Consumer Protection



## Documentation DIAMONT Metadata

derived from DIAMONT Database [www.diamont-database.eu](http://www.diamont-database.eu)



This project has received  
European Regional  
Development Funding  
through the INTERREG III B  
Community Initiative



Federal Ministry for the  
Environment, Nature Conservation  
and Nuclear Safety



Bavarian State  
Ministry of the  
Environment,  
Public Health  
and Consumer  
Protection

Interreg III B

### Citation

Basic information about the resource(s) to which the metadata applies

<b>Title:</b>	Protected areas
<b>Alternate title:</b>	Special Protected Areas (SPA) [78]
<b>Date</b>	2008-04-30
<b>Date type</b>	publication
<b>Abstract</b>	Bird Special Protected Areas (SPA) are designated in the EU member states on the basis of the 1979 Birds Directive. The Birds Directive aims to preserve all native bird species existing in the EU member states. In addition, large enough populations should be established and maintained to ensure the long-term survival of the species. At the moment, the Birds Directive mentions about 190 species and sub-species that are particularly endangered and worth protecting.
<b>Purpose</b>	Interreg IIIb Alpine Space: Project DIAMONT
<b>Status</b>	completed
<b>Language</b>	eng

### Responsible party (1)

Identification of, and means of communication with, person(s)  
and organization(s) associated with the resource(s).

<b>Individual name</b>	Prof. Dr. Ulrike Tappeiner
<b>Organisation name</b>	EURAC - Institute for Alpine Environment
<b>Position name</b>	Head of Institute
<b>Role (1)</b>	originator

### Keywording

Provides category keywords, their type, and reference source.

<b>Topic</b>	environment
<b>Gemet Keyword (1)</b>	protected area (eng ); Schutzgebiet (ger ); espace protégé (fre ); area protetta (ita ); zavarovano obmo#je (slv ); GEMET: 6740 (original );
<b>Gemet Keyword (2)</b>	GEMET - GEneral Multilingual Environmental Thesaurus (eng );

### Spatial Data

<b>Representation</b>	textTable
-----------------------	-----------

### Temporal extent

Date and time for the content of the dataset. Non-continuous and varying in the different countries.

<b>Time period</b>	Time begin: 2006 Time end: 2006
--------------------	---------------------------------

### Data quality

Provides overall assessment of quality of a resource(s).

<b>Scope level</b>	nonGeographicDataset
<b>Lineage statement</b>	AT Amt der Tiroler Landesregierung (2006): NATURA2000 - Special Protected Areas (SPA; Stand: April 2004). CH Centre Suisse de Cartographie de la Faune (2006): Important Bird Areas (IBA). DE Bayerisches Landesamt für Umwelt (2006): Bayerische Gesamtmeldung SPA (Stand: Juni 2006). FR Direction régionale de l'environnement Provence Alpes Côte d'Azur & Direction régionale de l'environnement Rhône-Alpes (2006): Zones de Protection Spéciale (ZPS). IT Ministero dell'Ambiente (2006): GIS NATURA - Il GIS delle conoscenze naturalistiche in Italia. Zone di Protezione Speciale (ZPS). LI no data available SI Ministrstvo za okolje in prostor (2006): Natura2000 SPA (Special Protected Areas).

#### Distribution Info

Information about the distributor of and options for obtaining the resource.

<b>Format</b>	csv
---------------	-----

#### Distributor address

Party from whom the resource may be obtained. This list need not be exhaustive.

<b>Individual name</b>	Prof. Dr. Ulrike Tappeiner
<b>Organisation name</b>	EURAC - Institute for Alpine Environment
<b>Position name</b>	Head of Institute
<b>Role</b>	originator

#### Distribution Order Process: Fees

Fees and terms for retrieving the resource. Include monetary units (as specified in ISO 4217).

<b>ISO Name</b>	Euro
-----------------	------

#### Resource constraints, Specific usage and maintenance

<b>Maintenance and update frequency</b>	notPlanned
---	------------

#### Metadata

Defines metadata about a resource or resources.

<b>Language</b>	eng
<b>Date stamp</b>	2007-10-17T11:53:30Z

#### Metadata extension information

<b>extension online resource</b>	<a href="http://ISO19115_UGV_Profile_Version1.0">http://ISO19115_UGV_Profile_Version1.0</a>
<b>Name</b>	ISO19115 UGV
<b>Description</b>	Metadataprofile used for metadata in the UOK (UmweltObjektKatalog) of the Bavarian State Ministry of the Environment, Public Health and Consumer Protection



## Documentation DIAMONT Metadata

derived from DIAMONT Database [www.diamont-database.eu](http://www.diamont-database.eu)



This project has received  
European Regional  
Development Funding  
through the INTERREG III B  
Community Initiative



Federal Ministry for the  
Environment, Nature Conservation  
and Nuclear Safety



Bavarian State  
Ministry of the  
Environment,  
Public Health  
and Consumer  
Protection

Interreg III B

### Citation

Basic information about the resource(s) to which the metadata applies

<b>Title:</b>	Sectoral distribution of jobs
<b>Alternate title:</b>	Tertiary Sector Jobs [19]
<b>Date</b>	2008-04-30
<b>Date type</b>	publication
<b>Abstract</b>	Economic activities assigned to the tertiary sector have different location characteristics. For example, the location of business services is guided by the density and diversity of economic activities. The main location factor of services to individuals is the presence of inhabitants, while public administration services, although implemented in all municipalities, are especially developed in cities with higher administrative functions. The main location factor for tourist services is the presence of natural or cultural amenities, but these services must be proportional to the needs of permanent residents as well as those of visitors and the seasonal population.
<b>Purpose</b>	Interreg IIIb Alpine Space: Project DIAMONT
<b>Status</b>	completed
<b>Language</b>	eng

### Responsible party (1)

Identification of, and means of communication with, person(s)  
and organization(s) associated with the resource(s).

<b>Individual name</b>	Prof. Dr. Ulrike Tappeiner
<b>Organisation name</b>	EURAC - Institute for Alpine Environment
<b>Position name</b>	Head of Institute
<b>Role (1)</b>	originator

### Keywording

Provides category keywords, their type, and reference source.

<b>Topic</b>	economy
<b>Gemet Keyword (1)</b>	economic structure (eng ); Wirtschaftsstruktur (ger ); structure économique (fre ); struttura economica (ita ); gospodarska struktura in infrastruktura (slv ); GEMET: 13148 (original );
<b>Gemet Keyword (2)</b>	employment (eng ); Beschäftigung (ger ); emploi (fre ); impiego (ita ); zaposlitev, služba (slv ); GEMET: 2683 (original );
<b>Gemet Keyword (3)</b>	GEMET - GEneral Multilingual Environmental Thesaurus (eng );

### Spatial Data

<b>Representation</b>	textTable
-----------------------	-----------

### Temporal extent

Date and time for the content of the dataset. Non-continuous and varying in the different countries.

<b>Time period</b>	Time begin: 1999 Time end: 2002
--------------------	---------------------------------

### Data quality

Provides overall assessment of quality of a resource(s).

<b>Scope level</b>	nonGeographicDataset
<b>Lineage statement</b>	AT Statistik Austria (2001): Volkszählung (data provided via GALPIS). CH Bundesamt für Statistik (2000): Eidgenössische Volkszählung. DE no data available FR INSEE (1999): Recensement de la population. IT ISTAT (2001): 14° Censimento generale della popolazione e delle abitazioni. LI Amt für Volkswirtschaft (2000): Beschäftigungs- und Arbeitsplätzestatistik. SI Statisti&#269;ni urad Republike Slovenije (2002): Popis prebivalstva.

### Distribution Info

Information about the distributor of and options for obtaining the resource.

<b>Format</b>	csv
---------------	-----

### Distributor address

Party from whom the resource may be obtained. This list need not be exhaustive.

<b>Individual name</b>	Prof. Dr. Ulrike Tappeiner
<b>Organisation name</b>	EURAC - Institute for Alpine Environment
<b>Position name</b>	Head of Institute
<b>Role</b>	originator

### Distribution Order Process: Fees

Fees and terms for retrieving the resource. Include monetary units (as specified in ISO 4217).

<b>ISO Name</b>	Euro
-----------------	------

### Resource constraints, Specific usage and maintenance

<b>Maintenance and update frequency</b>	notPlanned
---	------------

### Metadata

Defines metadata about a resource or resources.

<b>Language</b>	eng
<b>Date stamp</b>	2007-10-17T11:53:30Z

### Metadata extension information

<b>extension online resource</b>	<a href="http://ISO19115_UGV_Profile_Version1.0">http://ISO19115_UGV_Profile_Version1.0</a>
<b>Name</b>	ISO19115 UGV
<b>Description</b>	Metadataprofile used for metadata in the UOK (UmweltObjektKatalog) of the Bavarian State Ministry of the Environment, Public Health and Consumer Protection



## Documentation DIAMONT Metadata

derived from DIAMONT Database [www.diamont-database.eu](http://www.diamont-database.eu)



This project has received  
European Regional  
Development Funding  
through the INTERREG III B  
Community Initiative



Federal Ministry for the  
Environment, Nature Conservation  
and Nuclear Safety



Bavarian State  
Ministry of the  
Environment,  
Public Health  
and Consumer  
Protection

Interreg III B

### Citation

Basic information about the resource(s) to which the metadata applies

<b>Title:</b>	Labour market situation
<b>Alternate title:</b>	Total Dependency Ratio [54]
<b>Date</b>	2008-04-30
<b>Date type</b>	publication
<b>Abstract</b>	The indicator expresses the socio-political burden on the economically active population which has to support the non-active population through their taxes. The socio-political transfer of the individual Alpine states to regions with a high proportion of economically non-active people is disproportionately high. This indicator therefore indicates structural weaknesses of individual regions such as emigration of the economically active population to places with attractive employment opportunities.
<b>Purpose</b>	Interreg IIIb Alpine Space: Project DIAMONT
<b>Status</b>	completed
<b>Language</b>	eng

### Responsible party (1)

Identification of, and means of communication with, person(s)  
and organization(s) associated with the resource(s).

<b>Individual name</b>	Prof. Dr. Ulrike Tappeiner
<b>Organisation name</b>	EURAC - Institute for Alpine Environment
<b>Position name</b>	Head of Institute
<b>Role (1)</b>	originator

### Keywording

Provides category keywords, their type, and reference source.

<b>Topic</b>	society
<b>Gemet Keyword (1)</b>	employment (eng ); Beschäftigung (ger ); emploi (fre ); impiego (ita ); zaposlitev, služba (slv ); GEMET: 2683 (original );
<b>Gemet Keyword (2)</b>	GEMET - GEneral Multilingual Environmental Thesaurus (eng );

### Spatial Data

<b>Representation</b>	textTable
-----------------------	-----------

### Temporal extent

Date and time for the content of the dataset. Non-continuous and varying in the different countries.

<b>Time period</b>	Time begin: 1999 Time end: 2002
--------------------	---------------------------------

### Data quality

Provides overall assessment of quality of a resource(s).



<b>Scope level</b>	nonGeographicDataset
<b>Lineage statement</b>	AT Statistik Austria (2001): Volkszählung (data provided via GALPIS). CH Bundesamt für Statistik (2000): Eidgenössische Volkszählung. DE Bayrisches Landesamt für Statistik und Datenverarbeitung (2001): Fortschreibung des Bevölkerungsstandes. FR INSEE (1999): Recensement de la population. IT ISTAT (2001): 14° Censimento generale della popolazione e delle abitazioni. LI Amt für Volkswirtschaft (2000): Volkszählung. SI Statisti&#269;ni urad Republike Slovenije (2002): Popis prebivalstva.

#### Distribution Info

Information about the distributor of and options for obtaining the resource.

<b>Format</b>	csv
---------------	-----

#### Distributor address

Party from whom the resource may be obtained. This list need not be exhaustive.

<b>Individual name</b>	Prof. Dr. Ulrike Tappeiner
<b>Organisation name</b>	EURAC - Institute for Alpine Environment
<b>Position name</b>	Head of Institute
<b>Role</b>	originator

#### Distribution Order Process: Fees

Fees and terms for retrieving the resource. Include monetary units (as specified in ISO 4217).

<b>ISO Name</b>	Euro
-----------------	------

#### Resource constraints, Specific usage and maintenance

<b>Maintenance and update frequency</b>	notPlanned
---	------------

#### Metadata

Defines metadata about a resource or resources.

<b>Language</b>	eng
<b>Date stamp</b>	2007-10-17T11:53:30Z

#### Metadata extension information

<b>extension online resource</b>	<a href="http://ISO19115_UGV_Profile_Version1.0">http://ISO19115_UGV_Profile_Version1.0</a>
<b>Name</b>	ISO19115 UGV
<b>Description</b>	Metadataprofile used for metadata in the UOK (UmweltObjektKatalog) of the Bavarian State Ministry of the Environment, Public Health and Consumer Protection



## Documentation DIAMONT Metadata

derived from DIAMONT Database [www.diamont-database.eu](http://www.diamont-database.eu)



This project has received  
European Regional  
Development Funding  
through the INTERREG III B  
Community Initiative



Federal Ministry for the  
Environment, Nature Conservation  
and Nuclear Safety



Bavarian State  
Ministry of the  
Environment,  
Public Health  
and Consumer  
Protection

Interreg III B

### Citation

Basic information about the resource(s) to which the metadata applies

<b>Title:</b>	Demography
<b>Alternate title:</b>	Total Population Growth [48]
<b>Date</b>	2008-04-30
<b>Date type</b>	publication
<b>Abstract</b>	Between 1990 and 2000, an above-average population growth of 7.8% was recorded in the Alpine Convention area, compared to only 3.2% for the EU-15 countries. However, there are significant disparities between the Alpine countries and regions, and even between adjacent municipalities. Demographic, economic and social factors drive the migration process and lead to a polarization of booming and depopulated areas in urban and peripheral centres and also in major and minor valleys. Access to services, goods and places of work is more difficult for people coming from peripheral areas, which makes living outside larger agglomerations unattractive.
<b>Purpose</b>	Interreg IIIb Alpine Space: Project DIAMONT
<b>Status</b>	completed
<b>Language</b>	eng

### Responsible party (1)

Identification of, and means of communication with, person(s)  
and organization(s) associated with the resource(s).

<b>Individual name</b>	Prof. Dr. Ulrike Tappeiner
<b>Organisation name</b>	EURAC - Institute for Alpine Environment
<b>Position name</b>	Head of Institute
<b>Role (1)</b>	originator

### Keywording

Provides category keywords, their type, and reference source.

<b>Topic</b>	society
<b>Gemet Keyword (1)</b>	population trend (eng ); Bevölkerungsentwicklung (ger ); évolution démographique (fre ); tendenza della popolazione (ita ); demografski trend (slv ); GEMET: 6528 (original );
<b>Gemet Keyword (2)</b>	human population (eng ); Bevölkerung (ger ); population (fre ); popolazione umana (ita ); prebivalci, prebivalstvo (slv ); GEMET: 4056 (original );
<b>Gemet Keyword (3)</b>	demographic development (eng ); Demographische Entwicklung (ger ); croissance démographique (fre ); sviluppo demografico (ita ); demografski razvoj (slv ); GEMET: 2055 (original );

<b>Gemet Keyword (4)</b>	demography (eng ); Demographie (ger ); démographie (fre ); demografia (ita ); demografija (slv ); GEMET: 2060 (original );
<b>Gemet Keyword (5)</b>	GEMET - GEneral Multilingual Environmental Thesaurus (eng );

### Spatial Data

<b>Representation</b>	textTable
-----------------------	-----------

### Temporal extent

Date and time for the content of the dataset. Non-continuous and varying in the different countries.

<b>Time period</b>	Time begin: 1990 Time end: 2002
--------------------	---------------------------------

### Data quality

Provides overall assessment of quality of a resource(s).

<b>Scope level</b>	nonGeographicDataset
<b>Lineage statement</b>	AT Statistik Austria (1991/2001): Volkszählung (data provided via GALPIS). CH Bundesamt für Statistik (1990/2000): Eidgenössische Volkszählung. DE Bayrisches Landesamt für Statistik und Datenverarbeitung (1987/2001): Fortschreibung des Bevölkerungsstandes. FR INSEE (1990/1999): Recensement de la population. IT ISTAT (1991): 13° Censimento generale della popolazione e delle abitazioni. ISTAT (2001): 14° Censimento generale della popolazione e delle abitazioni. LI Amt für Volkswirtschaft (1990/2000): Volkszählung. SI Statisti&#269;ni urad Republike Slovenije (1991/2002): Popis prebivalstva.

### Distribution Info

Information about the distributor of and options for obtaining the resource.

<b>Format</b>	csv
---------------	-----

### Distributor address

Party from whom the resource may be obtained. This list need not be exhaustive.

<b>Individual name</b>	Prof. Dr. Ulrike Tappeiner
<b>Organisation name</b>	EURAC - Institute for Alpine Environment
<b>Position name</b>	Head of Institute
<b>Role</b>	originator

### Distribution Order Process: Fees

Fees and terms for retrieving the resource. Include monetary units (as specified in ISO 4217).

<b>ISO Name</b>	Euro
-----------------	------

### Resource constraints, Specific usage and maintenance

<b>Maintenance and update frequency</b>	notPlanned
---	------------

### Metadata

Defines metadata about a resource or resources.

<b>Language</b>	eng
<b>Date stamp</b>	2007-10-17T11:53:30Z

### Metadata extension information

<b>extension online resource</b>	<a href="http://ISO19115_UGV_Profile_Version1.0">http://ISO19115_UGV_Profile_Version1.0</a>
<b>Name</b>	ISO19115 UGV
<b>Description</b>	Metadataprofile used for metadata in the UOK (UmweltObjektKatalog) of the Bavarian State Ministry of the Environment, Public Health and Consumer Protection



## Documentation DIAMONT Metadata

derived from DIAMONT Database [www.diamont-database.eu](http://www.diamont-database.eu)



This project has received  
European Regional  
Development Funding  
through the INTERREG III B  
Community Initiative



Federal Ministry for the  
Environment, Nature Conservation  
and Nuclear Safety



Bavarian State  
Ministry of the  
Environment,  
Public Health  
and Consumer  
Protection

Interreg III B

### Citation

Basic information about the resource(s) to which the metadata applies

<b>Title:</b>	Tourism
<b>Alternate title:</b>	Tourist Beds per Resident [38]
<b>Date</b>	2008-04-30
<b>Date type</b>	publication
<b>Abstract</b>	The Alps are an important tourist region of Europe since they provide various leisure opportunities. Because they offer numerous types of recreation and also have a rich cultural and natural heritage, many tourists choose the Alps as a holiday destination. The population of the Alps became involved in tourism very early on. At first it complemented other economic branches but gradually it developed to the extent that it became indispensable and the most important economic sector for many Alpine areas. However, there are differences between individual parts of the Alps that can be seen in the indicator for the number of tourist beds per resident. This reflects the importance of tourism for an area's economy as well as showing the most highly developed Alpine tourist areas.
<b>Purpose</b>	Interreg IIIb Alpine Space: Project DIAMONT
<b>Status</b>	completed
<b>Language</b>	eng

### Responsible party (1)

Identification of, and means of communication with, person(s)  
and organization(s) associated with the resource(s).

<b>Individual name</b>	Prof. Dr. Ulrike Tappeiner
<b>Organisation name</b>	EURAC - Institute for Alpine Environment
<b>Position name</b>	Head of Institute
<b>Role (1)</b>	originator

### Keywording

Provides category keywords, their type, and reference source.

<b>Topic</b>	economy
<b>Gemet Keyword (1)</b>	agricultural structure (eng ); Agrarstruktur (ger ); structure agricole (fre ); struttura agricola (ita ); kmetijska oprema in poslopja (slv ); GEMET: 13136 (original );
<b>Gemet Keyword (2)</b>	GEMET - GEneral Multilingual Environmental Thesaurus (eng );

### Spatial Data

<b>Representation</b>	textTable
-----------------------	-----------

### Temporal extent

Date and time for the content of the dataset. Non-continuous and varying in the different countries.

<b>Time period</b>	Time begin: 1999 Time end: 2002
<b>Data quality</b> Provides overall assessment of quality of a resource(s).	
<b>Scope level</b>	nonGeographicDataset
<b>Lineage statement</b>	AT Statistik Austria (2001): Tourismusstatistik - jährliche Bestandsstatistik; Volkszählung (data provided via GALPIS). CH Bundesamt für Statistik (2000): Eidgenössische Volkszählung; Schweizerische Tourismusstatistik. DE Bayrisches Landesamt für Statistik und Datenverarbeitung (2001): Fortschreibung des Bevölkerungsstandes; Monatserhebung im Tourismus. FR INSEE (1999): Pôle de compétence tourisme; Recensement de la population. IT ISTAT (2001): 14° Censimento generale della popolazione e delle abitazioni; Statistiche del turismo. LI Amt für Volkswirtschaft (2001): Fremdenverkehrsstatistik. SI Statisti&#269;ni urad Republike Slovenije (2002): Letni pregled turizma; Popis prebivalstva.
<b>Distribution Info</b> Information about the distributor of and options for obtaining the resource.	
<b>Format</b>	csv
<b>Distributor address</b> Party from whom the resource may be obtained. This list need not be exhaustive.	
<b>Individual name</b>	Prof. Dr. Ulrike Tappeiner
<b>Organisation name</b>	EURAC - Institute for Alpine Environment
<b>Position name</b>	Head of Institute
<b>Role</b>	originator
<b>Distribution Order Process: Fees</b> Fees and terms for retrieving the resource. Include monetary units (as specified in ISO 4217).	
<b>ISO Name</b>	Euro
<b>Resource constraints, Specific usage and maintenance</b>	
<b>Maintenance and update frequency</b>	notPlanned
<b>Metadata</b> Defines metadata about a resource or resources.	
<b>Language</b>	eng
<b>Date stamp</b>	2007-10-17T11:53:30Z
<b>Metadata extension information</b>	
<b>extension online resource</b>	<a href="http://ISO19115_UGV_Profile_Version1.0">http://ISO19115_UGV_Profile_Version1.0</a>
<b>Name</b>	ISO19115 UGV
<b>Description</b>	Metadataprofile used for metadata in the UOK (UmweltObjektKatalog) of the Bavarian State Ministry of the Environment, Public Health and Consumer Protection



## Documentation DIAMONT Metadata

derived from DIAMONT Database [www.diamont-database.eu](http://www.diamont-database.eu)



This project has received  
European Regional  
Development Funding  
through the INTERREG III B  
Community Initiative



Federal Ministry for the  
Environment, Nature Conservation  
and Nuclear Safety



Bavarian State  
Ministry of the  
Environment,  
Public Health  
and Consumer  
Protection

Interreg III B

### Citation

Basic information about the resource(s) to which the metadata applies

<b>Title:</b>	Accessibility
<b>Alternate title:</b>	Travel Time by Car to Nearest Commercial Airport [42]
<b>Date</b>	2008-04-30
<b>Date type</b>	publication
<b>Abstract</b>	Good accessibility to airports is of major importance, especially in the Alpine region, which mostly has poor access due to natural conditions. The opening of smaller commercial airports and good road connections to the surrounding regions is therefore a significant factor and at the same time a potential for the development of tourism.
<b>Purpose</b>	Interreg IIIb Alpine Space: Project DIAMONT
<b>Status</b>	completed
<b>Language</b>	eng

### Responsible party (1)

Identification of, and means of communication with, person(s)  
and organization(s) associated with the resource(s).

<b>Individual name</b>	Prof. Dr. Ulrike Tappeiner
<b>Organisation name</b>	EURAC - Institute for Alpine Environment
<b>Position name</b>	Head of Institute
<b>Role (1)</b>	originator

### Keywording

Provides category keywords, their type, and reference source.

<b>Topic</b>	economy
<b>Gemet Keyword (1)</b>	infrastructure (eng ); Infrastruktur (ger ); infrastructure (fre ); infrastrutture (ita ); infrastruktura (slv ); GEMET: 4321 (original );
<b>Gemet Keyword (2)</b>	GEMET - GEneral Multilingual Environmental Thesaurus (eng );

### Spatial Data

<b>Representation</b>	textTable
-----------------------	-----------

### Temporal extent

Date and time for the content of the dataset. Non-continuous and varying in the different countries.

<b>Time period</b>	Time begin: 2005 Time end: 2007
--------------------	---------------------------------

### Data quality

Provides overall assessment of quality of a resource(s).

<b>Scope level</b>	nonGeographicDataset
--------------------	----------------------

<b>Lineage statement</b>	AT - CH - DE - FR - IT - LI EuroGeographics (2005): Seamless Administrative Boundaries of Europe (SABE2004 v1.0). Tele Atlas GmbH (2006): Multinet Vs. 2006.04. Tele Atlas GmbH (2007): Multinet Vs. 2007.04. DIAMONT project partners. SI EuroGeographics (2005): EuroGlobalMap (EGM) v. 1.1. EuroGeographics (2005): Seamless Administrative Boundaries of Europe (SABE2004 v1.0). European Environment Agency (2005): Corine land cover 2000 (CLC2000) 100 m. DIAMONT project partners.
--------------------------	--

#### **Distribution Info**

Information about the distributor of and options for obtaining the resource.

<b>Format</b>	csv
---------------	-----

#### **Distributor address**

Party from whom the resource may be obtained. This list need not be exhaustive.

<b>Individual name</b>	Prof. Dr. Ulrike Tappeiner
<b>Organisation name</b>	EURAC - Institute for Alpine Environment
<b>Position name</b>	Head of Institute
<b>Role</b>	originator

#### **Distribution Order Process: Fees**

Fees and terms for retrieving the resource. Include monetary units (as specified in ISO 4217).

<b>ISO Name</b>	Euro
-----------------	------

#### **Resource constraints, Specific usage and maintenance**

<b>Maintenance and update frequency</b>	notPlanned
---	------------

#### **Metadata**

Defines metadata about a resource or resources.

<b>Language</b>	eng
<b>Date stamp</b>	2007-10-17T11:53:30Z

#### **Metadata extension information**

<b>extension online resource</b>	<a href="http://ISO19115_UGV_Profile_Version1.0">http://ISO19115_UGV_Profile_Version1.0</a>
<b>Name</b>	ISO19115 UGV
<b>Description</b>	Metadataprofile used for metadata in the UOK (UmweltObjektKatalog) of the Bavarian State Ministry of the Environment, Public Health and Consumer Protection



## Documentation DIAMONT Metadata

derived from DIAMONT Database [www.diamont-database.eu](http://www.diamont-database.eu)



This project has received  
European Regional  
Development Funding  
through the INTERREG III B  
Community Initiative



Interreg III B



Federal Ministry for the  
Environment, Nature Conservation  
and Nuclear Safety



Bavarian State  
Ministry of the  
Environment,  
Public Health  
and Consumer  
Protection

### Citation

Basic information about the resource(s) to which the metadata applies

<b>Title:</b>	Services
<b>Alternate title:</b>	Travel Time by Car to Nearest Hospital [61]
<b>Date</b>	2008-04-30
<b>Date type</b>	publication
<b>Abstract</b>	Spatial and temporal distance to the nearest hospital is an important indicator of medical provision and of the recuperation situation of the patients. Distance is the most important criterium for patients when choosing a hospital. One reason for this might well be that a near-by hospital means that friends and family of the patient can visit them more easily and more often. The patient will also be more familiar with the vicinity and as a result feel more at ease. This indicator also points to another essential aspect: in medical emergencies such as heart attacks or strokes every second counts. Patients in such an emergency who are brought into hospital in time have a much better chance of survival.
<b>Purpose</b>	Interreg IIIb Alpine Space: Project DIAMONT
<b>Status</b>	completed
<b>Language</b>	eng

### Responsible party (1)

Identification of, and means of communication with, person(s)  
and organization(s) associated with the resource(s).

<b>Individual name</b>	Prof. Dr. Ulrike Tappeiner
<b>Organisation name</b>	EURAC - Institute for Alpine Environment
<b>Position name</b>	Head of Institute
<b>Role (1)</b>	originator

### Keywording

Provides category keywords, their type, and reference source.

<b>Topic</b>	society
<b>Gemet Keyword (1)</b>	infrastructure (eng ); Infrastruktur (ger ); infrastructure (fre ); infrastrutture (ita ); infrastruktura (slv ); GEMET: 4321 (original );
<b>Gemet Keyword (2)</b>	GEMET - GEneral Multilingual Environmental Thesaurus (eng );

### Spatial Data

<b>Representation</b>	textTable
-----------------------	-----------

### Temporal extent

Date and time for the content of the dataset. Non-continuous and varying in the different countries.

<b>Time period</b>	Time begin: 2005 Time end: 2007
--------------------	---------------------------------



<b>Data quality</b> Provides overall assessment of quality of a resource(s).	
<b>Scope level</b>	nonGeographicDataset
<b>Lineage statement</b>	AT - CH - DE - FR - IT - LI EuroGeographics (2005): Seamless Administrative Boundaries of Europe (SABE2004 v1.0). Tele Atlas GmbH (2006): Multinet Vs. 2006.04. Tele Atlas GmbH (2007): Multinet Vs. 2007.04. SI EuroGeographics (2005): EuroGlobalMap (EGM) v. 1.1. EuroGeographics (2005): Seamless Administrative Boundaries of Europe (SABE2004 v1.0). European Environment Agency (2005): Corine land cover 2000 (CLC2000) 100 m. DIAMONT project partners.
<b>Distribution Info</b> Information about the distributor of and options for obtaining the resource.	
<b>Format</b>	csv
<b>Distributor address</b> Party from whom the resource may be obtained. This list need not be exhaustive.	
<b>Individual name</b>	Prof. Dr. Ulrike Tappeiner
<b>Organisation name</b>	EURAC - Institute for Alpine Environment
<b>Position name</b>	Head of Institute
<b>Role</b>	originator
<b>Distribution Order Process: Fees</b> Fees and terms for retrieving the resource. Include monetary units (as specified in ISO 4217).	
<b>ISO Name</b>	Euro
<b>Resource constraints, Specific usage and maintenance</b>	
<b>Maintenance and update frequency</b>	notPlanned
<b>Metadata</b> Defines metadata about a resource or resources.	
<b>Language</b>	eng
<b>Date stamp</b>	2007-10-17T11:53:30Z
<b>Metadata extension information</b>	
<b>extension online resource</b>	<a href="http://ISO19115_UGV_Profile_Version1.0">http://ISO19115_UGV_Profile_Version1.0</a>
<b>Name</b>	ISO19115 UGV
<b>Description</b>	Metadataprofile used for metadata in the UOK (UmweltObjektKatalog) of the Bavarian State Ministry of the Environment, Public Health and Consumer Protection



## Documentation DIAMONT Metadata

derived from DIAMONT Database [www.diamont-database.eu](http://www.diamont-database.eu)



This project has received  
European Regional  
Development Funding  
through the INTERREG III B  
Community Initiative



Federal Ministry for the  
Environment, Nature Conservation  
and Nuclear Safety



Bavarian State  
Ministry of the  
Environment,  
Public Health  
and Consumer  
Protection

Interreg III B

### Citation

Basic information about the resource(s) to which the metadata applies

<b>Title:</b>	Accessibility
<b>Alternate title:</b>	Travel Time by Car to Nearest Motorway or Major Road [40]
<b>Date</b>	2008-04-30
<b>Date type</b>	publication
<b>Abstract</b>	Municipalities with rapid access to main highways are economically more dynamic and competitive because of their attractiveness to investors. Here the extent of abandoned agricultural land is lower compared with more remote areas, and they also have an advantage during the summer tourist season because visitors prefer travelling by car and therefore mainly visit the more accessible places.
<b>Purpose</b>	Interreg IIIb Alpine Space: Project DIAMONT
<b>Status</b>	completed
<b>Language</b>	eng

### Responsible party (1)

Identification of, and means of communication with, person(s)  
and organization(s) associated with the resource(s).

<b>Individual name</b>	Prof. Dr. Ulrike Tappeiner
<b>Organisation name</b>	EURAC - Institute for Alpine Environment
<b>Position name</b>	Head of Institute
<b>Role (1)</b>	originator

### Keywording

Provides category keywords, their type, and reference source.

<b>Topic</b>	economy
<b>Gemet Keyword (1)</b>	infrastructure (eng ); Infrastruktur (ger ); infrastructure (fre ); infrastrutture (ita ); infrastruktura (slv ); GEMET: 4321 (original );
<b>Gemet Keyword (2)</b>	GEMET - GEneral Multilingual Environmental Thesaurus (eng );

### Spatial Data

<b>Representation</b>	textTable
-----------------------	-----------

### Temporal extent

Date and time for the content of the dataset. Non-continuous and varying in the different countries.

<b>Time period</b>	Time begin: 2005 Time end: 2007
--------------------	---------------------------------

### Data quality

Provides overall assessment of quality of a resource(s).

<b>Scope level</b>	nonGeographicDataset
--------------------	----------------------

<b>Lineage statement</b>	AT - CH - DE - FR - IT - LI EuroGeographics (2005): Seamless Administrative Boundaries of Europe (SABE2004 v1.0). Tele Atlas GmbH (2006): Multinet Vs. 2006.04. Tele Atlas GmbH (2007): Multinet Vs. 2007.04. SI EuroGeographics (2005): EuroGlobalMap (EGM) v. 1.1. EuroGeographics (2005): Seamless Administrative Boundaries of Europe (SABE2004 v1.0). European Environment Agency (2005): Corine land cover 2000 (CLC2000) 100 m.
--------------------------	--

#### **Distribution Info**

Information about the distributor of and options for obtaining the resource.

<b>Format</b>	csv
---------------	-----

#### **Distributor address**

Party from whom the resource may be obtained. This list need not be exhaustive.

<b>Individual name</b>	Prof. Dr. Ulrike Tappeiner
<b>Organisation name</b>	EURAC - Institute for Alpine Environment
<b>Position name</b>	Head of Institute
<b>Role</b>	originator

#### **Distribution Order Process: Fees**

Fees and terms for retrieving the resource. Include monetary units (as specified in ISO 4217).

<b>ISO Name</b>	Euro
-----------------	------

#### **Resource constraints, Specific usage and maintenance**

<b>Maintenance and update frequency</b>	notPlanned
---	------------

#### **Metadata**

Defines metadata about a resource or resources.

<b>Language</b>	eng
<b>Date stamp</b>	2007-10-17T11:53:30Z

#### **Metadata extension information**

<b>extension online resource</b>	<a href="http://ISO19115_UGV_Profile_Version1.0">http://ISO19115_UGV_Profile_Version1.0</a>
<b>Name</b>	ISO19115 UGV
<b>Description</b>	Metadataprofile used for metadata in the UOK (UmweltObjektKatalog) of the Bavarian State Ministry of the Environment, Public Health and Consumer Protection



## Documentation DIAMONT Metadata

derived from DIAMONT Database [www.diamont-database.eu](http://www.diamont-database.eu)



This project has received  
European Regional  
Development Funding  
through the INTERREG III B  
Community Initiative



Federal Ministry for the  
Environment, Nature Conservation  
and Nuclear Safety



Bavarian State  
Ministry of the  
Environment,  
Public Health  
and Consumer  
Protection

Interreg III B

### Citation

Basic information about the resource(s) to which the metadata applies

<b>Title:</b>	Accessibility
<b>Alternate title:</b>	Travel Time by Car to Nearest Municipality with More than 5000 Residents [46]
<b>Date</b>	2008-04-30
<b>Date type</b>	publication
<b>Abstract</b>	Big cities of more than 100,000 inhabitants such as Innsbruck, Grenoble, and Maribor, are the exception within the Alps. Instead, larger villages, small and medium-sized towns dominate. Small centres fulfil important functions particularly for their immediate environs and hinterland. This role becomes all the more important the further they are away from metropolitan centres and traffic networks. In this way they counteract the depopulation of rural areas.
<b>Purpose</b>	Interreg IIIb Alpine Space: Project DIAMONT
<b>Status</b>	completed
<b>Language</b>	eng

### Responsible party (1)

Identification of, and means of communication with, person(s)  
and organization(s) associated with the resource(s).

<b>Individual name</b>	Prof. Dr. Ulrike Tappeiner
<b>Organisation name</b>	EURAC - Institute for Alpine Environment
<b>Position name</b>	Head of Institute
<b>Role (1)</b>	originator

### Keywording

Provides category keywords, their type, and reference source.

<b>Topic</b>	economy
<b>Gemet Keyword (1)</b>	infrastructure (eng ); Infrastruktur (ger ); infrastructure (fre ); infrastrutture (ita ); infrastruktura (slv ); GEMET: 4321 (original );
<b>Gemet Keyword (2)</b>	GEMET - GEneral Multilingual Environmental Thesaurus (eng );

### Spatial Data

<b>Representation</b>	textTable
-----------------------	-----------

### Temporal extent

Date and time for the content of the dataset. Non-continuous and varying in the different countries.

<b>Time period</b>	Time begin: 1999 Time end: 2007
--------------------	---------------------------------

### Data quality

Provides overall assessment of quality of a resource(s).

<b>Scope level</b>	nonGeographicDataset
<b>Lineage statement</b>	<p>AT Statistik Austria (2001): Volkszählung (data provided via GALPIS).</p> <p>EuroGeographics (2005): Seamless Administrative Boundaries of Europe (SABE2004 v1.0).</p> <p>Tele Atlas GmbH (2006): Multinet Vs. 2006.04.</p> <p>Tele Atlas GmbH (2007): Multinet Vs. 2007.04.</p> <p>CH Bundesamt für Statistik (2000): Eidgenössische Volkszählung.</p> <p>EuroGeographics (2005): Seamless Administrative Boundaries of Europe (SABE2004 v1.0).</p> <p>Tele Atlas GmbH (2006): Multinet Vs. 2006.04.</p> <p>Tele Atlas GmbH (2007): Multinet Vs. 2007.04.</p> <p>DE Bayrisches Landesamt für Statistik und Datenverarbeitung (2001): Fortschreibung des Bevölkerungsstandes.</p> <p>EuroGeographics (2005): Seamless Administrative Boundaries of Europe (SABE2004 v1.0).</p> <p>Tele Atlas GmbH (2006): Multinet Vs. 2006.04.</p> <p>Tele Atlas GmbH (2007): Multinet Vs. 2007.04.</p> <p>FR INSEE (1999): Recensement de la population.</p> <p>EuroGeographics (2005): Seamless Administrative Boundaries of Europe (SABE2004 v1.0).</p> <p>Tele Atlas GmbH (2006): Multinet Vs. 2006.04.</p> <p>Tele Atlas GmbH (2007): Multinet Vs. 2007.04.</p> <p>IT ISTAT (2001): 14° Censimento generale della popolazione e delle abitazioni.</p> <p>EuroGeographics (2005): Seamless Administrative Boundaries of Europe (SABE2004 v1.0).</p> <p>Tele Atlas GmbH (2006): Multinet Vs. 2006.04.</p> <p>Tele Atlas GmbH (2007): Multinet Vs. 2007.04.</p> <p>LI Amt für Volkswirtschaft (2000): Volkszählung.</p> <p>EuroGeographics (2005): Seamless Administrative Boundaries of Europe (SABE2004 v1.0).</p> <p>Tele Atlas GmbH (2006): Multinet Vs. 2006.04.</p> <p>Tele Atlas GmbH (2007): Multinet Vs. 2007.04.</p> <p>SI Statisti&amp;#269;ni urad Republike Slovenije (2002): Popis prebivalstva.</p> <p>EuroGeographics (2005): EuroGlobalMap (EGM) v. 1.1.</p> <p>EuroGeographics (2005): Seamless Administrative Boundaries of Europe (SABE2004 v1.0).</p> <p>European Environment Agency (2005): Corine land cover 2000 (CLC2000) 100 m.</p>

#### Distribution Info

Information about the distributor of and options for obtaining the resource.

<b>Format</b>	csv
---------------	-----

#### Distributor address

Party from whom the resource may be obtained. This list need not be exhaustive.

<b>Individual name</b>	Prof. Dr. Ulrike Tappeiner
<b>Organisation name</b>	EURAC - Institute for Alpine Environment
<b>Position name</b>	Head of Institute
<b>Role</b>	originator

#### Distribution Order Process: Fees

Fees and terms for retrieving the resource. Include monetary units (as specified in ISO 4217).

<b>ISO Name</b>	Euro
-----------------	------

#### Resource constraints, Specific usage and maintenance

<b>Maintenance and update frequency</b>	notPlanned
---	------------

#### Metadata

Defines metadata about a resource or resources.

<b>Language</b>	eng
<b>Date stamp</b>	2007-10-17T11:53:30Z

**Metadata extension information**

<b>extension online resource</b>	<a href="http://ISO19115_UGV_Profile_Version1.0">http://ISO19115_UGV_Profile_Version1.0</a>
<b>Name</b>	ISO19115 UGV
<b>Description</b>	Metadataprofile used for metadata in the UOK (UmweltObjektKatalog) of the Bavarian State Ministry of the Environment, Public Health and Consumer Protection



## Documentation DIAMONT Metadata

derived from DIAMONT Database [www.diamont-database.eu](http://www.diamont-database.eu)



This project has received  
European Regional  
Development Funding  
through the INTERREG III B  
Community Initiative



Federal Ministry for the  
Environment, Nature Conservation  
and Nuclear Safety



Bavarian State  
Ministry of the  
Environment,  
Public Health  
and Consumer  
Protection

Interreg III B

### Citation

Basic information about the resource(s) to which the metadata applies

<b>Title:</b>	Education
<b>Alternate title:</b>	Travel Time by Car to Nearest University [63]
<b>Date</b>	2008-04-30
<b>Date type</b>	publication
<b>Abstract</b>	Studies do suggest, though, that the distance to the nearest university of applied science or general university can play a role. Schlögl and Lachmayr (2004) for instance were able to demonstrate for Austria that there are three separate motives when it comes to deciding on further or higher education: I) future prospects (e.g. job opportunities, dream job, expected earnings), II) pragmatic reasons (e.g. family education level, cost of schooling, accessibility) and III) aspects of school type and location (e.g. university access, good reputation, school equipment).
<b>Purpose</b>	Interreg IIIb Alpine Space: Project DIAMONT
<b>Status</b>	completed
<b>Language</b>	eng

### Responsible party (1)

Identification of, and means of communication with, person(s)  
and organization(s) associated with the resource(s).

<b>Individual name</b>	Prof. Dr. Ulrike Tappeiner
<b>Organisation name</b>	EURAC - Institute for Alpine Environment
<b>Position name</b>	Head of Institute
<b>Role (1)</b>	originator

### Keywording

Provides category keywords, their type, and reference source.

<b>Topic</b>	society
<b>Gemet Keyword (1)</b>	infrastructure (eng ); Infrastruktur (ger ); infrastructure (fre ); infrastrutture (ita ); infrastruktura (slv ); GEMET: 4321 (original );
<b>Gemet Keyword (2)</b>	GEMET - GEneral Multilingual Environmental Thesaurus (eng );

### Spatial Data

<b>Representation</b>	textTable
-----------------------	-----------

### Temporal extent

Date and time for the content of the dataset. Non-continuous and varying in the different countries.

<b>Time period</b>	Time begin: 2005 Time end: 2007
--------------------	---------------------------------

### Data quality

Provides overall assessment of quality of a resource(s).

<b>Scope level</b>	nonGeographicDataset
<b>Lineage statement</b>	AT - CH - DE - FR - IT - LI EuroGeographics (2005): Seamless Administrative Boundaries of Europe (SABE2004 v1.0). Tele Atlas GmbH (2006): Multinet Vs. 2006.04. Tele Atlas GmbH (2007): Multinet Vs. 2007.04. SI EuroGeographics (2005): EuroGlobalMap (EGM) v. 1.1. EuroGeographics (2005): Seamless Administrative Boundaries of Europe (SABE2004 v1.0). European Environment Agency (2005): Corine land cover 2000 (CLC2000) 100 m. DIAMONT project partners.

#### **Distribution Info**

Information about the distributor of and options for obtaining the resource.

<b>Format</b>	csv
---------------	-----

#### **Distributor address**

Party from whom the resource may be obtained. This list need not be exhaustive.

<b>Individual name</b>	Prof. Dr. Ulrike Tappeiner
<b>Organisation name</b>	EURAC - Institute for Alpine Environment
<b>Position name</b>	Head of Institute
<b>Role</b>	originator

#### **Distribution Order Process: Fees**

Fees and terms for retrieving the resource. Include monetary units (as specified in ISO 4217).

<b>ISO Name</b>	Euro
-----------------	------

#### **Resource constraints, Specific usage and maintenance**

<b>Maintenance and update frequency</b>	notPlanned
---	------------

#### **Metadata**

Defines metadata about a resource or resources.

<b>Language</b>	eng
<b>Date stamp</b>	2007-10-17T11:53:30Z

#### **Metadata extension information**

<b>extension online resource</b>	<a href="http://ISO19115_UGV_Profile_Version1.0">http://ISO19115_UGV_Profile_Version1.0</a>
<b>Name</b>	ISO19115 UGV
<b>Description</b>	Metadataprofile used for metadata in the UOK (UmweltObjektKatalog) of the Bavarian State Ministry of the Environment, Public Health and Consumer Protection





## Documentation DIAMONT Metadata

derived from DIAMONT Database [www.diamont-database.eu](http://www.diamont-database.eu)



This project has received  
European Regional  
Development Funding  
through the INTERREG III B  
Community Initiative



Federal Ministry for the  
Environment, Nature Conservation  
and Nuclear Safety



Bavarian State  
Ministry of the  
Environment,  
Public Health  
and Consumer  
Protection

Interreg III B

### Citation

Basic information about the resource(s) to which the metadata applies

<b>Title:</b>	Accessibility
<b>Alternate title:</b>	Travel Time by Car to Regional Capital [44]
<b>Date</b>	2008-04-30
<b>Date type</b>	publication
<b>Abstract</b>	Road distances to the closest regional capitals in the Alps show considerable differences that are the result of varying levels of distribution of road networks and differing types of urbanization, as well as the classification of regional centres.
<b>Purpose</b>	Interreg IIIb Alpine Space: Project DIAMONT
<b>Status</b>	completed
<b>Language</b>	eng

### Responsible party (1)

Identification of, and means of communication with, person(s)  
and organization(s) associated with the resource(s).

<b>Individual name</b>	Prof. Dr. Ulrike Tappeiner
<b>Organisation name</b>	EURAC - Institute for Alpine Environment
<b>Position name</b>	Head of Institute
<b>Role (1)</b>	originator

### Keywording

Provides category keywords, their type, and reference source.

<b>Topic</b>	economy
<b>Gemet Keyword (1)</b>	infrastructure (eng ); Infrastruktur (ger ); infrastructure (fre ); infrastrutture (ita ); infrastruktura (slv ); GEMET: 4321 (original );
<b>Gemet Keyword (2)</b>	administrative body (eng ); Verwaltungsbehörde (ger ); code administratif (fre ); organo amministrativo (ita ); upravni organ (slv ); GEMET: 100 (original );
<b>Gemet Keyword (3)</b>	GEMET - GEneral Multilingual Environmental Thesaurus (eng );

### Spatial Data

<b>Representation</b>	textTable
-----------------------	-----------

### Temporal extent

Date and time for the content of the dataset. Non-continuous and varying in the different countries.

<b>Time period</b>	Time begin: 2005 Time end: 2007
--------------------	---------------------------------

### Data quality

Provides overall assessment of quality of a resource(s).

<b>Scope level</b>	nonGeographicDataset
<b>Lineage statement</b>	AT - CH - DE - FR - IT - LI EuroGeographics (2005): Seamless Administrative Boundaries of Europe (SABE2004 v1.0). Tele Atlas GmbH (2006): Multinet Vs. 2006.04. Tele Atlas GmbH (2007): Multinet Vs. 2007.04. SI EuroGeographics (2005): EuroGlobalMap (EGM) v. 1.1. EuroGeographics (2005): Seamless Administrative Boundaries of Europe (SABE2004 v1.0). European Environment Agency (2005): Corine land cover 2000 (CLC2000) 100 m.

#### **Distribution Info**

Information about the distributor of and options for obtaining the resource.

<b>Format</b>	csv
---------------	-----

#### **Distributor address**

Party from whom the resource may be obtained. This list need not be exhaustive.

<b>Individual name</b>	Prof. Dr. Ulrike Tappeiner
<b>Organisation name</b>	EURAC - Institute for Alpine Environment
<b>Position name</b>	Head of Institute
<b>Role</b>	originator

#### **Distribution Order Process: Fees**

Fees and terms for retrieving the resource. Include monetary units (as specified in ISO 4217).

<b>ISO Name</b>	Euro
-----------------	------

#### **Resource constraints, Specific usage and maintenance**

<b>Maintenance and update frequency</b>	notPlanned
---	------------

#### **Metadata**

Defines metadata about a resource or resources.

<b>Language</b>	eng
<b>Date stamp</b>	2007-10-17T11:53:30Z

#### **Metadata extension information**

<b>extension online resource</b>	<a href="http://ISO19115_UGV_Profile_Version1.0">http://ISO19115_UGV_Profile_Version1.0</a>
<b>Name</b>	ISO19115 UGV
<b>Description</b>	Metadataprofile used for metadata in the UOK (UmweltObjektKatalog) of the Bavarian State Ministry of the Environment, Public Health and Consumer Protection



## Documentation DIAMONT Metadata

derived from DIAMONT Database [www.diamont-database.eu](http://www.diamont-database.eu)



This project has received  
European Regional  
Development Funding  
through the INTERREG III B  
Community Initiative



Federal Ministry for the  
Environment, Nature Conservation  
and Nuclear Safety



Bavarian State  
Ministry of the  
Environment,  
Public Health  
and Consumer  
Protection

Interreg III B

### Citation

Basic information about the resource(s) to which the metadata applies

<b>Title:</b>	Land cover
<b>Alternate title:</b>	Used Agricultural Area per Municipality [32]
<b>Date</b>	2008-04-30
<b>Date type</b>	publication
<b>Abstract</b>	Agriculture has been a driving force in shaping the appearance as well as economic and social developments in the Alps. Until a few decades ago it did not only provide food but also employment and was an important source of income for the population. This changed dramatically from the middle of the 20th century. Today many other services have overtaken agriculture in significance. Precious habitats have emerged solely through agricultural use: wet meadows, oligotrophic grassland, dry grassland, open orchard meadows and larch meadows to name but a few. As long as agriculture remains intact, it ensures the continued existence of a cultural landscape and at the same time serves as prevention against natural hazards and helps contain encroaching settlements.
<b>Purpose</b>	Interreg IIIb Alpine Space: Project DIAMONT
<b>Status</b>	completed
<b>Language</b>	eng

### Responsible party (1)

Identification of, and means of communication with, person(s)  
and organization(s) associated with the resource(s).

<b>Individual name</b>	Prof. Dr. Ulrike Tappeiner
<b>Organisation name</b>	EURAC - Institute for Alpine Environment
<b>Position name</b>	Head of Institute
<b>Role (1)</b>	originator

### Keywording

Provides category keywords, their type, and reference source.

<b>Topic</b>	economy
<b>Gemet Keyword (1)</b>	employment (eng ); Beschäftigung (ger ); emploi (fre ); impiego (ita ); zaposlitev, služba (slv ); GEMET: 2683 (original );
<b>Gemet Keyword (2)</b>	GEMET - GEneral Multilingual Environmental Thesaurus (eng );

### Spatial Data

<b>Representation</b>	textTable
-----------------------	-----------

### Temporal extent

Date and time for the content of the dataset. Non-continuous and varying in the different countries.

<b>Time period</b>	Time begin: 1992 Time end: 2001
<b>Data quality</b> Provides overall assessment of quality of a resource(s).	
<b>Scope level</b>	nonGeographicDataset
<b>Lineage statement</b>	AT Statistik Austria (1999): Agrarstrukturhebung. CH Bundesamt für Statistik (1992-1997): Arealstatistik. DE Bayerisches Landesamt für Statistik und Datenverarbeitung (2001): Allgemeine Agrarstrukturhebung. FR Agreste (2000): Recensement agricole, special analysis. IT ISTAT (2000): Censimento generale dell'agricoltura. LI Amt für Volkswirtschaft (2000): Landwirtschaftliche Betriebszählung. SI Statisti&#269;ni urad Republike Slovenije (2000): Popis kmetijstva.
<b>Distribution Info</b> Information about the distributor of and options for obtaining the resource.	
<b>Format</b>	csv
<b>Distributor address</b> Party from whom the resource may be obtained. This list need not be exhaustive.	
<b>Individual name</b>	Prof. Dr. Ulrike Tappeiner
<b>Organisation name</b>	EURAC - Institute for Alpine Environment
<b>Position name</b>	Head of Institute
<b>Role</b>	originator
<b>Distribution Order Process: Fees</b> Fees and terms for retrieving the resource. Include monetary units (as specified in ISO 4217).	
<b>ISO Name</b>	Euro
<b>Resource constraints, Specific usage and maintenance</b>	
<b>Maintenance and update frequency</b>	notPlanned
<b>Metadata</b> Defines metadata about a resource or resources.	
<b>Language</b>	eng
<b>Date stamp</b>	2007-10-17T11:53:30Z
<b>Metadata extension information</b>	
<b>extension online resource</b>	<a href="http://ISO19115_UGV_Profile_Version1.0">http://ISO19115_UGV_Profile_Version1.0</a>
<b>Name</b>	ISO19115 UGV
<b>Description</b>	Metadataprofile used for metadata in the UOK (UmweltObjektKatalog) of the Bavarian State Ministry of the Environment, Public Health and Consumer Protection



## Documentation DIAMONT Metadata

derived from DIAMONT Database [www.diamont-database.eu](http://www.diamont-database.eu)



This project has received  
European Regional  
Development Funding  
through the INTERREG III B  
Community Initiative



Interreg III B



Federal Ministry for the  
Environment, Nature Conservation  
and Nuclear Safety



Bavarian State  
Ministry of the  
Environment,  
Public Health  
and Consumer  
Protection

### Citation

Basic information about the resource(s) to which the metadata applies

<b>Title:</b>	Demography
<b>Alternate title:</b>	Young Age Dependency Ratio [52]
<b>Date</b>	2008-04-30
<b>Date type</b>	publication
<b>Abstract</b>	The young age dependency ratio is defined as the ratio of the number of young persons (under 15) to the number of working persons aged between 15 and 64. The proportion expresses the socio-economic #future viability# of a population as well as the socio-political #burden# on the working population caused by the young generation. This group too incurs general costs for parents providing infrastructure and care for the young. However, the socio-political consequences for the future are perfectly obvious: fewer children and adolescents today mean a smaller working population, fewer tax payers and parents tomorrow.
<b>Purpose</b>	Interreg IIIb Alpine Space: Project DIAMONT
<b>Status</b>	completed
<b>Language</b>	eng

### Responsible party (1)

Identification of, and means of communication with, person(s)  
and organization(s) associated with the resource(s).

<b>Individual name</b>	Prof. Dr. Ulrike Tappeiner
<b>Organisation name</b>	EURAC - Institute for Alpine Environment
<b>Position name</b>	Head of Institute
<b>Role (1)</b>	originator

### Keywording

Provides category keywords, their type, and reference source.

<b>Topic</b>	society
<b>Gemet Keyword (1)</b>	demography (eng ); Demographie (ger ); démographie (fre ); demografia (ita ); demografija (slv ); GEMET: 2060 (original );
<b>Gemet Keyword (2)</b>	human population (eng ); Bevölkerung (ger ); population (fre ); popolazione umana (ita ); prebivalci, prebivalstvo (slv ); GEMET: 4056 (original );
<b>Gemet Keyword (3)</b>	GEMET - GEneral Multilingual Environmental Thesaurus (eng );

### Spatial Data

<b>Representation</b>	textTable
-----------------------	-----------

### Temporal extent

Date and time for the content of the dataset. Non-continuous and varying in the different countries.

<b>Time period</b>	Time begin: 1999 Time end: 2002
<b>Data quality</b> Provides overall assessment of quality of a resource(s).	
<b>Scope level</b>	nonGeographicDataset
<b>Lineage statement</b>	AT Statistik Austria (2001): Volkszählung (data provided via GALPIS). CH Bundesamt für Statistik (2000): Eidgenössische Volkszählung. DE Bayrisches Landesamt für Statistik und Datenverarbeitung (2001): Fortschreibung des Bevölkerungsstandes. FR INSEE (1999): Recensement de la population. IT ISTAT (2001): 14° Censimento generale della popolazione e delle abitazioni. LI Amt für Volkswirtschaft (2000): Volkszählung. SI Statisti&#269;ni urad Republike Slovenije (2002): Popis prebivalstva.
<b>Distribution Info</b> Information about the distributor of and options for obtaining the resource.	
<b>Format</b>	csv
<b>Distributor address</b> Party from whom the resource may be obtained. This list need not be exhaustive.	
<b>Individual name</b>	Prof. Dr. Ulrike Tappeiner
<b>Organisation name</b>	EURAC - Institute for Alpine Environment
<b>Position name</b>	Head of Institute
<b>Role</b>	originator
<b>Distribution Order Process: Fees</b> Fees and terms for retrieving the resource. Include monetary units (as specified in ISO 4217).	
<b>ISO Name</b>	Euro
<b>Resource constraints, Specific usage and maintenance</b>	
<b>Maintenance and update frequency</b>	notPlanned
<b>Metadata</b> Defines metadata about a resource or resources.	
<b>Language</b>	eng
<b>Date stamp</b>	2007-10-17T11:53:30Z
<b>Metadata extension information</b>	
<b>extension online resource</b>	<a href="http://ISO19115_UGV_Profile_Version1.0">http://ISO19115_UGV_Profile_Version1.0</a>
<b>Name</b>	ISO19115 UGV
<b>Description</b>	Metadataprofile used for metadata in the UOK (UmweltObjektKatalog) of the Bavarian State Ministry of the Environment, Public Health and Consumer Protection