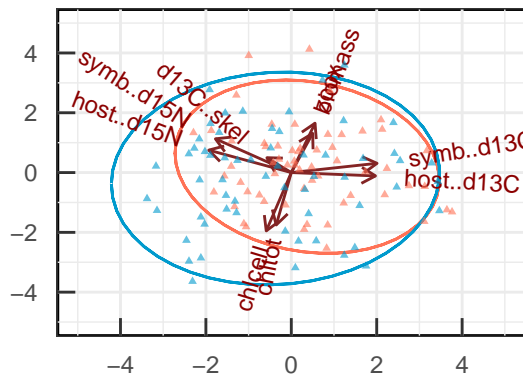


— summer — winter

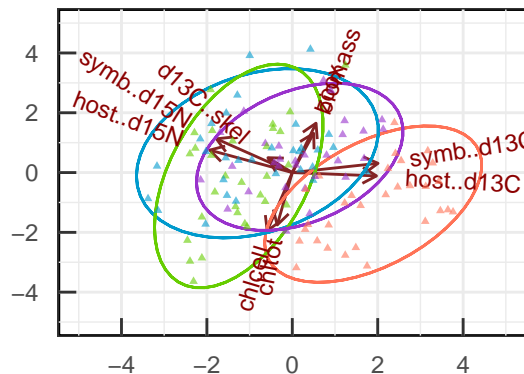
PC2 (25.6% explained var.)



PC1 (30.7% explained var.)

— NE — NW — SE — SW

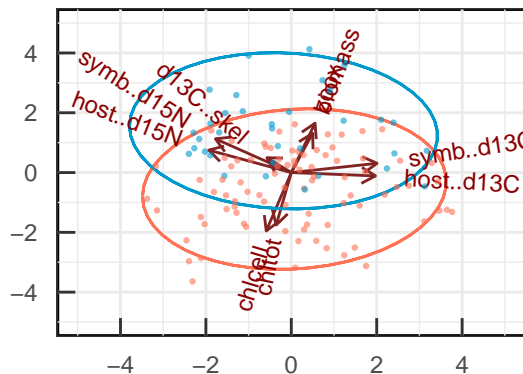
PC2 (25.6% explained var.)



PC1 (30.7% explained var.)

— C — D

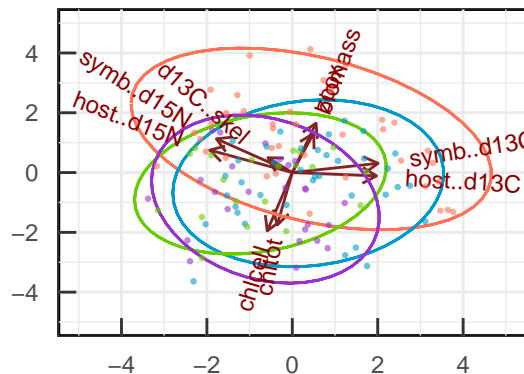
PC2 (25.6% explained var.)



PC1 (30.7% explained var.)

— <2m — 2-4m — 4-6m — >6m

PC2 (25.6% explained var.)



PC1 (30.7% explained var.)